

(231)

Office of the Tahsildar  
Thangallapally Mandal,  
Dt: -10-2017

To  
The District Collector,  
Rajanna Sircilla.

Sir,

Sub: Forest (Conservation) Act - Diversion of 3168.1315 ha (revised from 3221.2974 ha) of forest land in 8 different forest divisions viz. Mahadevpur, Karimnagar-Sircilla, Siddipet, Yadadri, Medak, Nizamabad Banswada and Nirmal forest divisions for construction of canals, tunnels, lift system, surge pool, delivery cistern, and reservoirs etc involved in Kaleshwaram Project in different districts of Telangana State in favour of Chief Engineer, Kaleshwaram Project - Request for allotment of Govt land for Compensatory Afforestation in view of Reserve Forest Land Proposed for Diversion - Regarding.

Ref: 1. From GoI, MoEF New Delhi, F.No.8-31/2017-FC, Dt: 24.10.2017  
2. PCCF's Ref.No.2514/2017/FCA-1, dated 25.10.2017.

It is to submit that as per instruction issued by the District Collector, Rajanna Sircilla proceeding No. E/639/2017 dated 23-10-2017 an extent of 398.898 Ha (1025.767 Acres) Govt. land in Sy. No.s 338/1, 368/1, 237, 172, 182, 183, 189, 69, 76, 82, 44, 423 and 377 situated at Sarampally, Obulapur, Kasbekatkur, Venugopalapuram, Gandilachapet, Baswapur and Mandepally Villages in Thangallapally Mandal, Rajanna Sircilla District handed over the advance possession to Forest Department (i.e. Forest Range Officer Sircilla) on -10-2017 for the purpose of Compensatory Afforestation land in lieu of diversion of Reserved Forest land along with Charge Certificate and Mutation Certificate.

This is submitted for favour kind information and further disposal.

Encl: Charge Certificate,  
Mutation Certificates.

  
**District Forest Officer**  
Rajanna Sircilla & Karimnagar

  
**TAHSILDAR**  
Thangallapally Mandal,  
Rajanna Sircilla District.

B1/1588/2017




Office of the Tahsildar  
Thangallapally Mandal,  
Dated: 28-10-2017

This is to certify that the Government Non-Forest land to an extent of 398.898 Ha Equivalent to 985.697 Acres as detailed below in Sarampally, Obulapur, Kasbekatukur, Venugopalapuram, Gandilachapet, Baswapur and Mandepally Villages in Thangallapally Mandal, Rajanna Sircilla District identified for Compensatory Afforestation has been Handed over to Forest Department (i.e. Forest Range Officer Sircilla) on 28-10-2017 for the purpose of Compensatory Afforestation land in lieu of requirement of Reserved Forest land for Kaleshwaram Project.

Sl. No.	Sy. No.	Village	Area in Ha.
1	338/1	Sarampally	80.97
2	368/1	Obulapur	86.578
3	237	Obulapur (Mandepally)	32.430
4	172	Kasbekatukur	72.035
5	182	Kasbekatukur	0.567
6	183	Kasbekatukur	0.374
7	189	Kasbekatukur	75.285
8	69	Venugopalapuram	3.288
9	76	Venugopalapuram	1.821
10	82	Gandilachapet	2.630
11	44	Baswapur	13.353
12	423	Mandepally	17.145
13	377	Mandepally	12.422
Total			398.898

The above mentioned Government Non-Forest lands have been mutated in favour of the Forest Department in Revenue Records.

  
Forest Range Officer  
Sircilla, Rajanna Sircilla District.

  
Tahsildar  
**TAHSILDAR**  
Thangallapally Mandal,  
Rajanna Sircilla District.

  
District Forest Officer  
Rajanna Sircilla & Karimnagar



B.1/1588/2017



Office of the Tahsildar  
Thangallapally Mandal,  
Dated: 28-10-2017

As per the directions of District Collector, Rajanna Sircilla vide proceeding No. E/639/2017 dated 23-10-2017 the Government Non Forest land to an extent of 398.898 Ha (985.697 Acres) as detailed below in Sarampally, Obulapur, Kasbekatkur, Venugopalapuram, Gandilachapet, Baswapur and Mandepally Villages in Thangallapally Mandal, Rajanna Sircilla District is peg marked, surveyed and prepared plans for the purpose of Compensatory Afforestation (protection purpose) in lieu of requirement of Reserved Forest land to be diverted for Kaleshwaram Project in favour of Chief Engineer, Kaleshwaram Project.

Sl. No.	Sy. No.	Village	Area in Ha.
1	338/1	Sarampally	80.97
2	368/1	Obulapur	86.578
3	237	Obulapur (Mandepally)	32.430
4	172	Kasbekatkur	72.035
5	182	Kasbekatkur	0.567
6	183	Kasbekatkur	0.374
7	189	Kasbekatkur	75.285
8	69	Venugopalapuram	3.288
9	76	Venugopalapuram	1.821
10	82	Gandilachapet	2.630
11	44	Baswapur	13.353
12	423	Mandepally	17.145
13	377	Mandepally	12.422
Total			398.898

The above mentioned Government Non-Forest lands after joint inspection by the Revenue and Forest officials have been handed over to Forest Department on 28-10-2017 by Revenue Department.

Handed Over by

Tahsildar  
**TAHSILDAR**  
Thangallapally Mandal,  
Rajanna Sircilla District,  
Rajanna Sircilla District.

Taken Over by

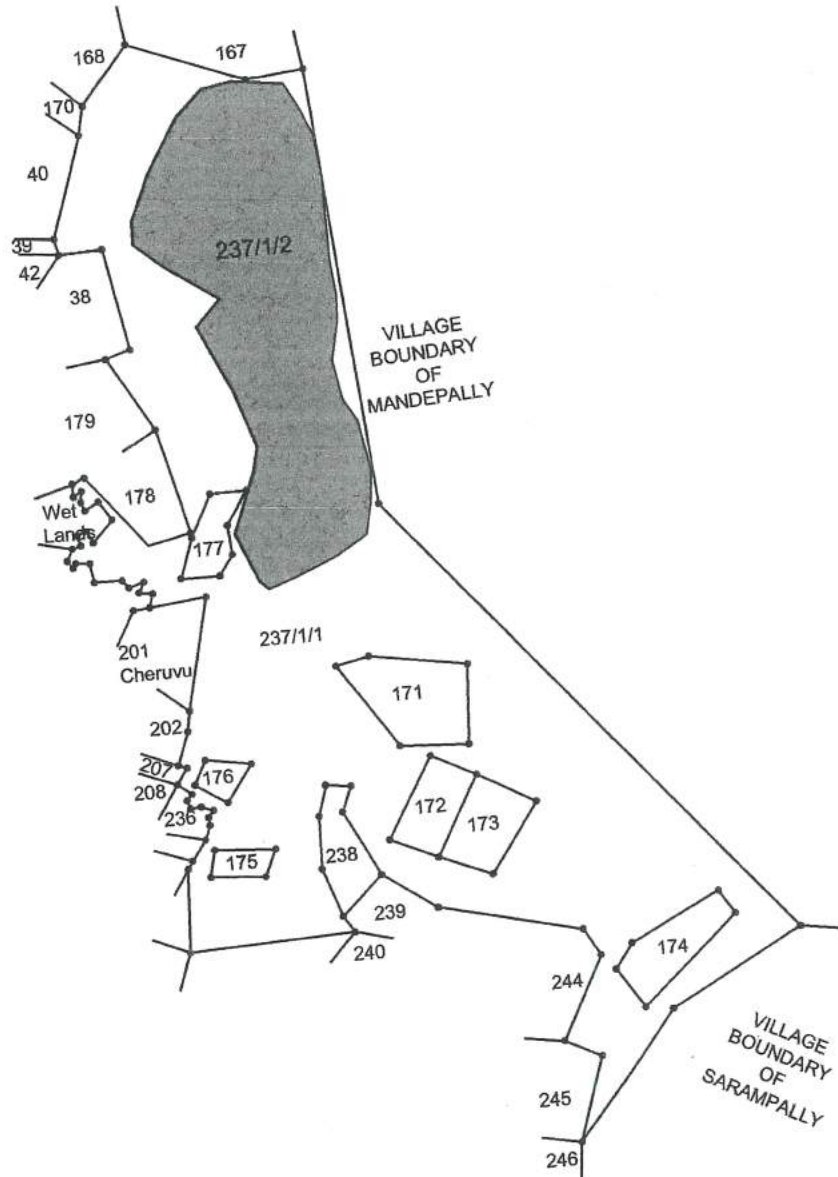
Forest Range Officer  
Sircilla, Rajanna Sircilla District.

# LOCATION MAP

VILLAGE : OBULAPUR  
MANDAL: THANGALLAPALLY  
DISTRICT : RAJANNA SIRICILLA



SCALE : 4" = 1 MILE



## INDEX

NAME OF THE WORK: LOCATION MAP SHOWING THE ALLOTTED COMPENSATORY AFFORESTATION LAND TO FOREST DEPARTMENT IN SY.NO.237 (GOVT.LAND) AT OBULAPUR (V) OF THANGALLAPALLY (M) RAJANNA SIRICILLA (DIST)

## AREA DETAILS

Sl. No.	Name of the Village	Name of the Mandal	Sy.No.	Total Extent As per Records (Ac - Gt)	Nature of land	S.D. No.	Allotted extent of Compensatory Afforestation land to Forest Department (Ac - Gt)	Remarks
1	Obulapur	Thangallapally	237	227-21	Govt.Land (Banchara Rai)	237/1/2	80-10	

Prepared by  
by  
(K.vijender Reddy)  
Licence Surveyor

**TAHSILDAR**  
THANGALLAPALLY MANDAL  
Rajanna Siricilla District.

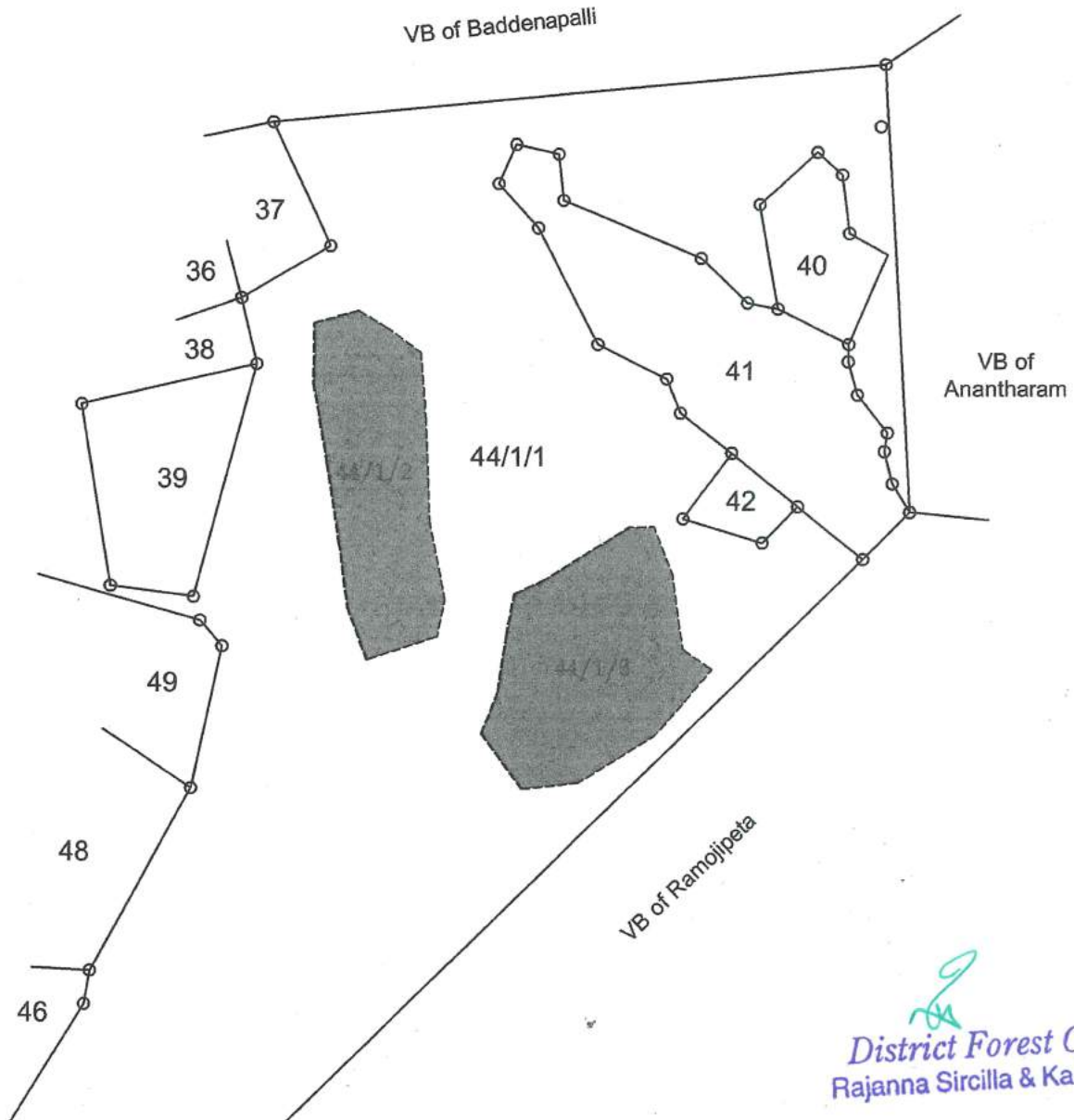
**District Forest Officer**  
Rajanna Siricilla & Karimnagar

# LOCATION MAP

VILLAGE : BASWAPUR  
MANDAL : THANGALLAPALLI  
DISTRICT : RAJANNA SIRICILLA



SCALE : 8" = 1 MILE



*District Forest Officer*  
Rajanna Sircilla & Karimnagar

## INDEX



Indicated land is Allotted for Compensatory Afforestation to Forest Department in Sy. no 44 (Govt. land) at Baswapur (V) of Thangallapalli (M) Extent : Ac 32-39 Gt

## AREA STATEMENT

Sl. No.	Sy.no.	Nature of Land	Total Extent (Ac-Gt)	SD No.	Allotted CA Land for Forest Dept. (Ac-Gt)	Remarks
1.	44	Govt land (B.R.)	252-29	44/1/2 44/1/3	15-38 17-21 32-39	

Prepared by

*B. Mahali*

Mandal Surveyor  
Thangallapalli

**TAHSILDAR**  
THANGALLAPALLY MANDAL  
Rajanna Sircilla District.

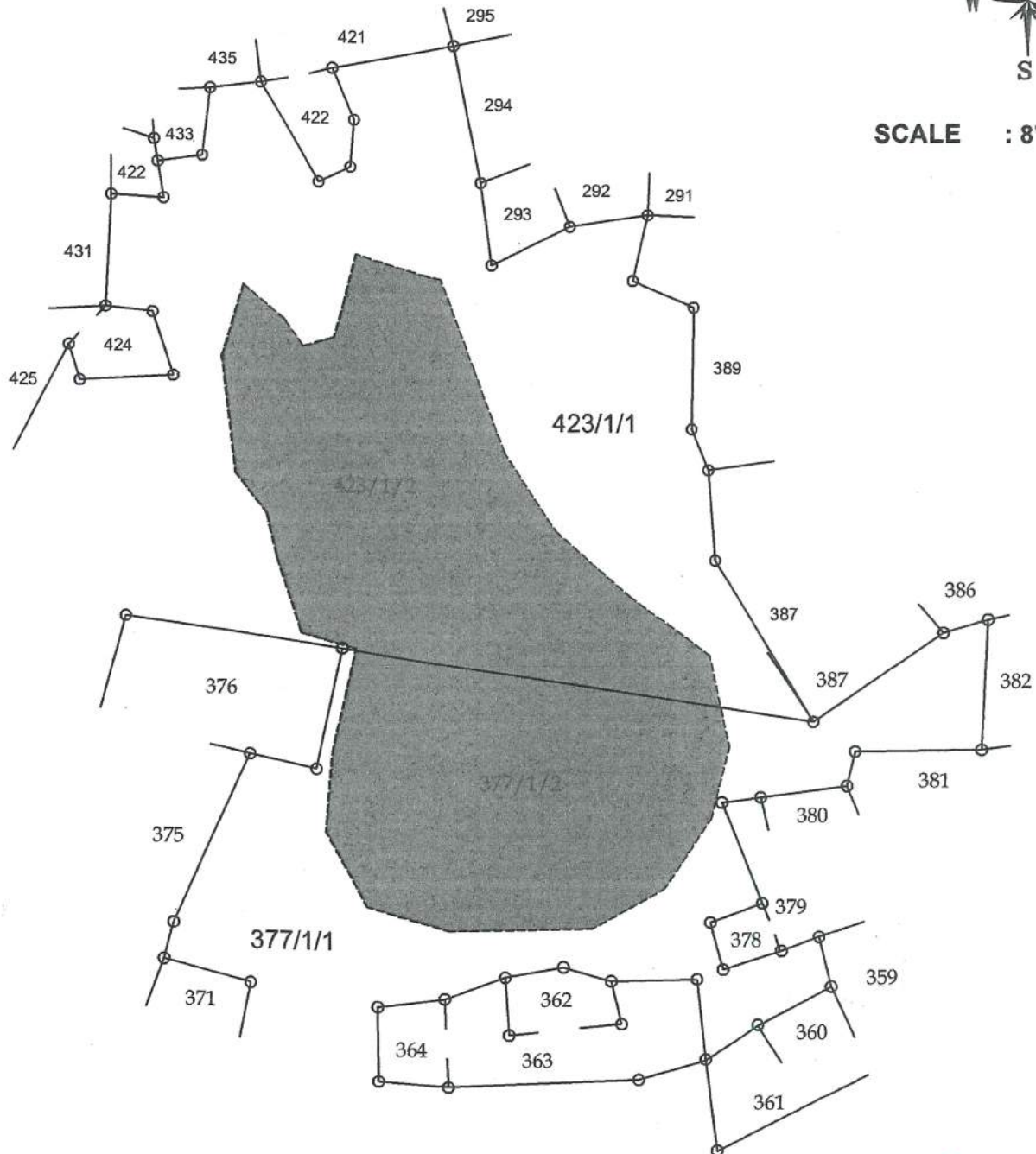


# LOCATION MAP

VILLAGE : MANDEPALLI  
MANDAL : THANGALLAPALLI  
DISTRICT : RAJANNA SIRICILLA



SCALE : 8" = 1 MILE



## INDEX



Indicated land is Allotted for Compensatory Afforestation to Forest Department in Sy. no 423 & 377 (Govt. land) at Mandepalli (V) of Thangallapalli (M) Extent : Ac 73-01 Gt

## AREA STATEMENT

Sl. No.	Sy.no.	Nature of Land	Total Extent (Ac-Gt)	SD No.	Allotted CA Land for Forest Dept. (Ac-Gt)	Remarks
1.	423	Govt land (B.R.)	224-29	423/1/2	42-14	
2.	377	Govt land (P.P)	336-30	377/1/2	30-27 73-01	S.Y. 270

Prepared by

B. B. B. B.

Mandal Surveyor  
Thangallapalli

*District Forest Officer*  
*Rajanna Sircilla & Karimnagar*

*[Signature]*

**TAHSILDAR**  
THANGALLAPALLY MANDAL  
Rajanna Sircilla District.