

223

B/S23/2017

Office of the Tahsildar  
Sircilla Mandal, Dt: 28-10-2017


**CHARGE CERTIFICATE**

As per the directions of District Collector, Rajanna Sircilla vide proceeding No. E/639/2017 dated 23-10-2017. the Government non forest land to an extent of 192.019 Ha (474.488 Acers) as detailed below in Bonala and Pedda Bonala Villages in Sircilla Mandal Rajanna Sircilla District is peg marked, surveyed and prepared plans for the purpose of Compensatory Afforestation (protection purpose) in lieu of diversion of Reserved Forest land for Kaleshwaram Project in favour of Chief Engineer, Kaleshwaram Project.

Sl. No.	Sy.No.	Village	Area In Ha.
1	164	Bonala	72.293
2	164	Pedda Bonala	101.948
3	164	Bonala	17.778
Total			192.019

The above mentioned Government Non-Forest lands after joint inspection by the Revenue and Forest officials have been handed over to Forest Department on 28-10-2017 by Revenue Department.

Handed Over by



Tahsildar  
Sircilla Mandal,  
Rajanna Sircilla District

Taken Over by



Forest Range Officer  
Sircilla, Rajanna Sircilla District.

**MUTATION CERTIFICATE**

This is to certify that the Government Non-Forest land to an extent of 192.019 Ha Equivalent to 474.488 Acres as detailed below in Bonala and Pedda Bonala Villages in Sircilla Mandal Rajanna Sircilla District identified for Compensatory Afforestation has been Handed over to Forest Department (i.e. Forest Range Officer Sircilla) on -10-2017 for the purpose of Compensatory Afforestation land in lieu of diversion of Reserved Forest land for Kaleshwaram Project.

Sl. No.	Sy.No.	Village	Area In Ha.
1	164	Bonala	72.293
2	164	Pedda Bonala	101.948
3	164	Bonala	17.778
Total			192.019

The above mentioned Government Non-Forest lands have been mutated in favour of the Forest Department in Revenue Records.

  
Forest Range Officer  
Sircilla, Rajanna Sircilla District.

  
Tahsildar  
Sircilla Mandal,  
Rajanna Sircilla District.

  
District Forest Officer  
Rajanna Sircilla & Karimnagar

123

GOVERNMENT OF TELANGANA  
REVENUE DEPARTMENT

No.B/939/2017

Tahsil Office  
Konaraopet, Dated: 28-10-2017

MUTATION CERTIFICATE

This is to certify that the Government Non-Forest land to an extent of 8.457 Ha Equivalent to Ac.20.36gts situated in Marthanpet Village in Konaraopet Mandal, Rajanna Sircilla District identified for Compensatory Afforestation has been Handed over to Forest Department (i.e. Forest Range Officer Sircilla) on 28-10-2017 for the purpose of Compensatory Afforestation land in lieu of diversion of Reserved Forest land for Kaleshwaram Project. The details are as shown below.

Sl. No.	Sy. No.	Village	Area in Ha.
1	124	Marthanpet	8.457
Total			8.457

The above mentioned Government Non-Forest lands have been mutated in favour of the Forest Department in Revenue Records.

  
28/10/17  
Forest Range Officer  
Sircilla, Rajanna-Sircilla District

  
**TAHSILDAR**  
Konaraopet Mandal,  
Rajanna Sircilla Dist.

  
*District Forest Officer*  
Rajanna Sircilla & Karimnagar

GOVERNMENT OF TELANGANA  
REVENUE DEPARTMENT

No.B/939/2017

Tahsil Office  
Konaraopet, Dated: 28-10-2017

CHARGE CERTIFICATE

As per the directions of District Collector, Rajanna Sircilla vide proceeding No. E/639/2017 dated 23-10-2017 the Government Non Forest land to an extent of 8.457 Ha (Ac.20.36gts) as detailed below in Marthanpet Village in Konaraopet Mandal, Rajanna Sircilla District is peg marked, surveyed and prepared plans for the purpose of Compensatory Afforestation (protection purpose) in lieu of diversion of Reserved Forest land for Kaleshwaram Project in favour of Chief Engineer, Kaleshwaram Project.

Sl. No.	Sy. No.	Village	Area in Ha.
1	124	Marthanpet	8.457
Total			8.457

The above mentioned Government Non-Forest lands after joint inspection by the Revenue and Forest officials have been handed over to Forest Department on 28-10-2017 by Revenue Department.


Handed Over by



**TAHSILDAR**

Konaraopet Mandal,  
Rajanna Sircilla Dist.

Taken Over by



Forest Range Officer

Sircilla, Rajanna-Sircilla District

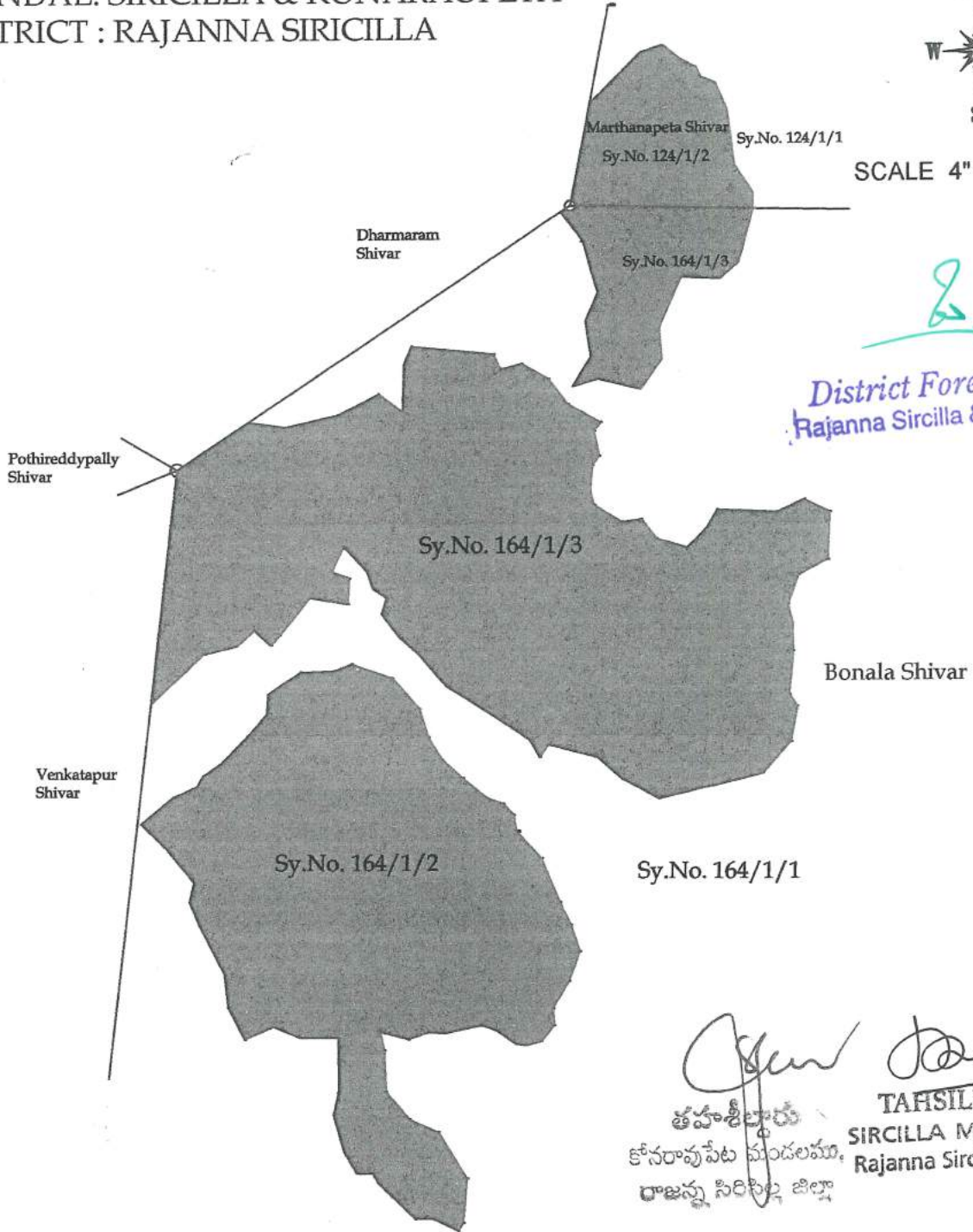


# LOCATION MAP

VILLAGE : BONALA & MARTHANAPETA  
MANDAL: SIRICILLA & KONARAOPETA  
DISTRICT : RAJANNA SIRICILLA



SCALE 4" = 1 MILE



*District Forest Officer*  
Rajanna Sircilla & Karimnagar

*Tahsildar*  
Tahsildar  
SIRCILLA MANDAL  
Rajanna Sircilla Dist.

## INDEX

NAME OF THE WORK: LOCATION MAP SHOWING THE ALLOTTED COMPENSATORY AFFORESTATION LAND TO FOREST DEPARTMENT IN SY.NO.164 (GOVT.LAND) AT BONALA (V), SIRICILLA (M) AND IN SY.NO.124 (GOVT.LAND) AT MARTHANAPETA (V) KONARAOPETA (M) RAJANNA SIRICILLA (DIST)

## AREA DETAILS

Sl. No.	Name of the Village	Name of the Mandal	Sy.No.	Total Extent As per Records (Ac - Gt)	Nature of land	S.D. No.	Allotted extent of Compensatory Afforestation land to Forest Department (Ac - Gt)	Remarks
1	Bonala	Siricilla	164	1029-24	Govt.Land (Parampogu)	164/1/2 164/1/3 164/1/4 TOTAL	178-26 251-26 43-37 475-09	
2	Marthanapeta	Konaraopeta	124	30-12	Govt.Land (B.R.)	124/1/2	20-36	

prepared by

*Tahsildar*  
Tahsildar  
Sircilla