

B/737/2017

217

Office of the Tahsildar  
Mustabad Mandal,  
Dated: -10-2017

To  
The District Collector,  
Rajanna Sircilla.

Sir,

Sub: Forest (Conservation) Act - Diversion of 3168.1315 ha (revised from 3221.2974 ha) of forest land in 8 different forest divisions viz. Mahadevpur, Karimnagar-Sircilla, Siddipet, Yadadri, Medak, Nizamabad Banswada and Nirmal forest divisions for construction of canals, tunnels, lift system, surge pool, delivery cistern, and reservoirs etc involved in Kaleshwaram Project in different districts of Telangana State in favour of Chief Engineer, Kaleshwaram Project - Request for allotment of Govt land for Compensatory Afforestation in view of Reserve Forest Land Proposed for Diversion - Regarding.


Ref: 1. From GoI, MoEF New Delhi, F.No.8-31/2017-FC, Dt: 24.10.2017  
2. PCCF's Ref.No.2514/2017/FCA-1, dated 25.10.2017.

It is to submit that as per instruction issued by the District Collector, Rajanna Sircilla proceeding No. E/639/2017 dated 23-10-2017 an extent of 257.866 Ha Govt. land in Sy. No.s 175/1, 169/1, 630 and 631 situated at Therlamaddhi and Pothugul Villages in Mustabad Mandal, Rajanna Sircilla District handed over the advance possession to Forest Department (i.e. Forest Range Officer Sircilla) on -10-2017 for the purpose of Compensatory Afforestation land in lieu of diversion of Reserved Forest land along with Charge Certificate and Mutation Certificate.

This is submitted for favour kind information and further disposal.

Encl: Charge Certificate,  
Mutation Certificates.

*District Forest Officer*  
*Rajanna Sircilla & Karimnagar*

  
Tahsildar  
Mustabad Mandal,  
Rajanna Sircilla District.

B/737/2017

219

Office of the Tahsildar  
Mustabad Mandal,  
Dated: 28-10-2017

**MUTATION CERTIFICATE**


This is to certify that the Government Non-Forest land to an extent of 257.866 Ha as detailed below in Therlamaddhi, Pothugul Villages in Mustabad Mandal, Rajanna Sircilla District identified for Compensatory Afforestation has been Handed over to Forest Department (i.e. Forest Range Officer Sircilla on -10-2017 for the purpose of Compensatory Afforestation land in lieu of diversion of Reserved Forest land for Kaleshwaram Project.

Sl. No.	Sy. No.	Village	Area in Ha.
1	175/1	Therlamaddhi	88.316
2	169/1		5.815
3	630	Pothugul	0.117
4	631		163.618
Total			257.866

The above mentioned Government Non-Forest lands have been mutated in favour of the Forest Department in Revenue Records.

  
28/10/17  
Forest Range Officer

Sircilla, Rajanna Sircilla District.

  
Tahsildar  
Mustabad Mandal,  
Rajanna Sircilla District

  
*District Forest Officer*  
Rajanna Sircilla & Karimnagar

B/737/2017

221

Office of the Tahsildar  
Mustabad Mandal,  
Dated: -10-2017


**CHARGE CERTIFICATE**

As per the directions of District Collector, Rajanna Sircilla vide proceeding No. E/639/2017 dated 23-10-2017 the Government Non Forest land to an extent of 257.866 Ha as detailed below in Therlamaddhi, Pothugul Villages in Mustabad Mandal, Rajanna Sircilla District is peg marked, surveyed and prepared plans for the purpose of Compensatory Afforestation (protection purpose) in lieu of diversion of Reserved Forest land for Kaleshwaram Project in favour of Chief Engineer, Kaleshwaram Project.

Sl. No.	Sy. No.	Village	Area in Ha.
1	175/1	Therlamaddhi	88.316
2	169/1		5.815
3	630	Pothugul	0.117
4	631		163.618
Total			257.866


The above mentioned Government Non-Forest lands after joint inspection by the Revenue and Forest officials have been handed over to Forest Department on -10-2017 by Revenue Department.

Handed Over by



Tahsildar  
Mustabad Mandal,  
Rajanna Sircilla District

Taken Over by



Forest Range Officer  
Sircilla, Rajanna Sircilla District.



(231)

Office of the Tahsildar  
Thangallapally Mandal,  
Dt: -10-2017

To  
The District Collector,  
Rajanna Sircilla.

Sir,

Sub: Forest (Conservation) Act - Diversion of 3168.1315 ha (revised from 3221.2974 ha) of forest land in 8 different forest divisions viz. Mahadevpur, Karimnagar-Sircilla, Siddipet, Yadadri, Medak, Nizamabad Banswada and Nirmal forest divisions for construction of canals, tunnels, lift system, surge pool, delivery cistern, and reservoirs etc involved in Kaleshwaram Project in different districts of Telangana State in favour of Chief Engineer, Kaleshwaram Project - Request for allotment of Govt land for Compensatory Afforestation in view of Reserve Forest Land Proposed for Diversion - Regarding.

Ref: 1. From GoI, MoEF New Delhi, F.No.8-31/2017-FC, Dt: 24.10.2017  
2. PCCF's Ref.No.2514/2017/FCA-1, dated 25.10.2017.

It is to submit that as per instruction issued by the District Collector, Rajanna Sircilla proceeding No. E/639/2017 dated 23-10-2017 an extent of 398.898 Ha (1025.767 Acres) Govt. land in Sy. No.s 338/1, 368/1, 237, 172, 182, 183, 189, 69, 76, 82, 44, 423 and 377 situated at Sarampally, Obulapur, Kasbekatkur, Venugopalapuram, Gandilachapet, Baswapur and Mandepally Villages in Thangallapally Mandal, Rajanna Sircilla District handed over the advance possession to Forest Department (i.e. Forest Range Officer Sircilla) on -10-2017 for the purpose of Compensatory Afforestation land in lieu of diversion of Reserved Forest land along with Charge Certificate and Mutation Certificate.

This is submitted for favour kind information and further disposal.

Encl: Charge Certificate,  
Mutation Certificates.

  
**District Forest Officer**  
Rajanna Sircilla & Karimnagar

  
**TAHSILDAR**  
Thangallapally Mandal,  
Rajanna Sircilla District.

B1/1588/2017




Office of the Tahsildar  
Thangallapally Mandal,  
Dated: 28-10-2017

This is to certify that the Government Non-Forest land to an extent of 398.898 Ha Equivalent to 985.697 Acers as detailed below in Sarampally, Obulapur, Kasbekatukur, Venugopalapuram, Gandilachapet, Baswapur and Mandepally Villages in Thangallapally Mandal, Rajanna Sircilla District identified for Compensatory Afforestation has been Handed over to Forest Department (i.e. Forest Range Officer Sircilla) on 28-10-2017 for the purpose of Compensatory Afforestation land in lieu of requirement of Reserved Forest land for Kaleshwaram Project.

Sl. No.	Sy. No.	Village	Area in Ha.
1	338/1	Sarampally	80.97
2	368/1	Obulapur	86.578
3	237	Obulapur (Mandepally)	32.430
4	172	Kasbekatukur	72.035
5	182	Kasbekatukur	0.567
6	183	Kasbekatukur	0.374
7	189	Kasbekatukur	75.285
8	69	Venugopalapuram	3.288
9	76	Venugopalapuram	1.821
10	82	Gandilachapet	2.630
11	44	Baswapur	13.353
12	423	Mandepally	17.145
13	377	Mandepally	12.422
Total			398.898

The above mentioned Government Non-Forest lands have been mutated in favour of the Forest Department in Revenue Records.

  
Forest Range Officer  
Sircilla, Rajanna Sircilla District.

  
Tahsildar  
**TAHSILDAR**  
Thangallapally Mandal,  
Rajanna Sircilla District.

  
District Forest Officer  
Rajanna Sircilla & Karimnagar



B.1/1588/2017



Office of the Tahsildar  
Thangallapally Mandal,  
Dated: 28-10-2017

As per the directions of District Collector, Rajanna Sircilla vide proceeding No. E/639/2017 dated 23-10-2017 the Government Non Forest land to an extent of 398.898 Ha (985.697 Acres) as detailed below in Sarampally, Obulapur, Kasbekatkur, Venugopalapuram, Gandilachapet, Baswapur and Mandepally Villages in Thangallapally Mandal, Rajanna Sircilla District is peg marked, surveyed and prepared plans for the purpose of Compensatory Afforestation (protection purpose) in lieu of requirement of Reserved Forest land to be diverted for Kaleshwaram Project in favour of Chief Engineer, Kaleshwaram Project.

Sl. No.	Sy. No.	Village	Area in Ha.
1	338/1	Sarampally	80.97
2	368/1	Obulapur	86.578
3	237	Obulapur (Mandepally)	32.430
4	172	Kasbekatkur	72.035
5	182	Kasbekatkur	0.567
6	183	Kasbekatkur	0.374
7	189	Kasbekatkur	75.285
8	69	Venugopalapuram	3.288
9	76	Venugopalapuram	1.821
10	82	Gandilachapet	2.630
11	44	Baswapur	13.353
12	423	Mandepally	17.145
13	377	Mandepally	12.422
Total			398.898

The above mentioned Government Non-Forest lands after joint inspection by the Revenue and Forest officials have been handed over to Forest Department on 28-10-2017 by Revenue Department.

Handed Over by

Tahsildar  
**TAHSILDAR**  
Thangallapally Mandal,  
Rajanna Sircilla District,  
Rajanna Sircilla District.

Taken Over by

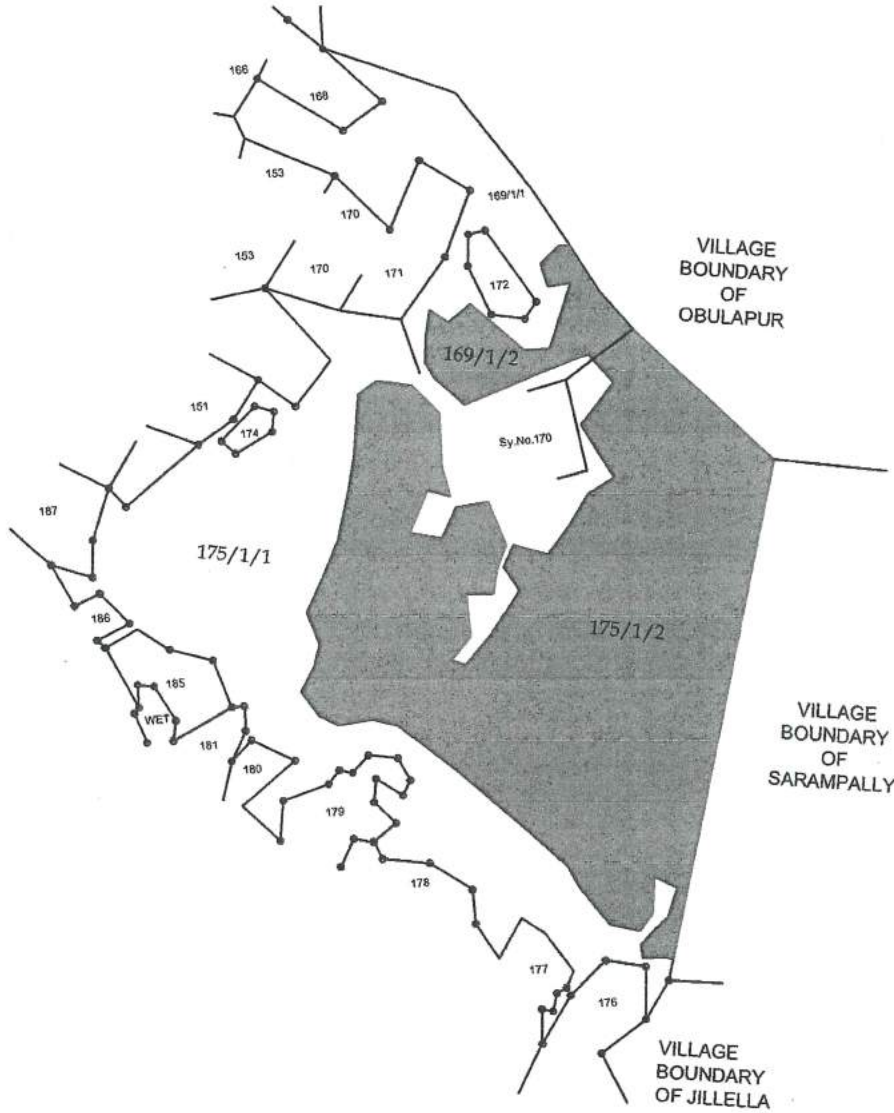
Forest Range Officer  
Sircilla, Rajanna Sircilla District.

# LOCATION MAP

VILLAGE : TERLUMADDHI  
MANDAL: MUSTABAD  
DISTRICT : RAJANNA SIRICILLA



SCALE : 4" = 1 MILE



*District Forest Officer  
Rajanna Sircilla & Karimnagar*

*Prepared by  
M. S. S. S.  
Licensed Surveyor*

## INDEX

NAME OF THE WORK: LOCATION MAP SHOWING THE ALLOTTED COMPENSATORY AFFORESTATION LAND TO FOREST DEPARTMENT IN SY.NO.169 & 175 (GOVT.LANDS) AT TERLUMADDHI (V) OF MUSTABAD (M), RAJANNA SIRICILLA (DIST)

## AREA DETAILS

Sl. No.	Name of the Village	Name of the Mandal	Sy.No.	Total Extent As per Records (Ac - Gt)	Nature of land	S.D. No.	Allotted extent of Compensatory Afforestation land to Forest Department (Ac - Gt)	Remarks
1	Teriumaddhi	Mustabad	175	274-00	Govt.Land (Bancha Rai)	175/1/2	218-09 1/2	✓
2	Teriumaddhi	Mustabad	169	46-18	Govt.Land (Param Pogu)	169/1/2	14-15	✓
					TOTAL		232-24 1/2	

*తహశీల్దారు  
మస్తాబాద్ మండలము,  
రాజన్న సిరిసిల్లా జిల్లా*

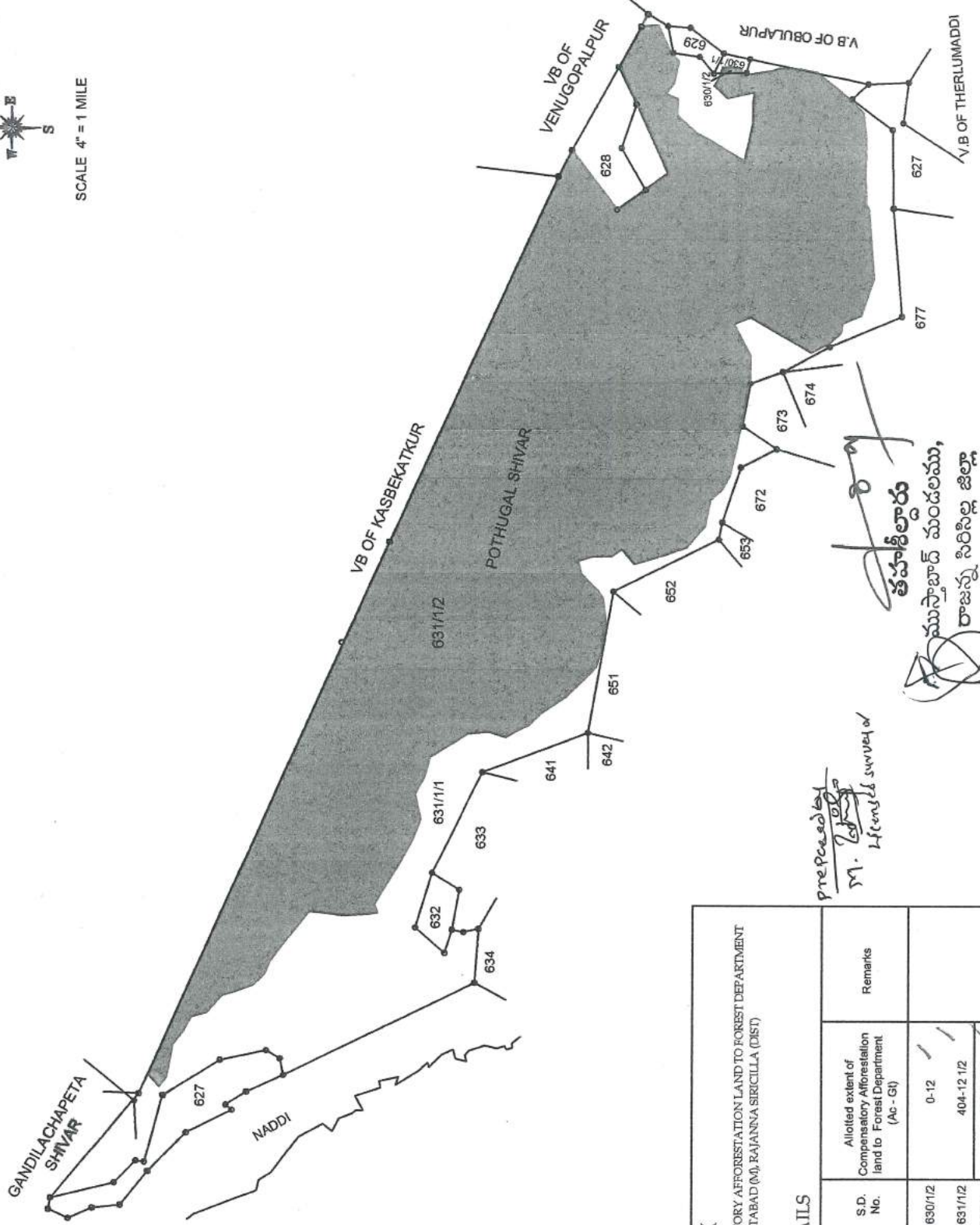


# LOCATION MAP

VILLAGE : POTHUGAL  
MANDAL: MUSTABAD  
DISTRICT : RAJANNA SIRICILLA



SCALE 4" = 1 MILE



*District Forest Officer*  
Rajanna Siricilla & Karimnagar

*ప్రభుత్వం*  
ముస్తాబాద్ మండలము,  
రాజన్న సిరిసిల్లా జిల్లా

*prepared by*  
M. [Signature]  
Munsiff Surveyor

## INDEX

NAME OF THE WORK: LOCATION MAP SHOWING THE ALLOTTED COMPENSATORY AFFORESTATION LAND TO FOREST DEPARTMENT  
IN SY.NO.630,631 (GOVT.LANDS) AT POTHUGAL (V) MUSTABAD (M), RAJANNA SIRICILLA (DIST)

## AREA DETAILS

Sl. No.	Name of the Village	Name of the Mandal	Sy.No.	Total Extent As per Records (Ac - Gt)	Nature of land	S.D. No.	Allotted extent of Compensatory Afforestation land to Forest Department (Ac - Gt)	Remarks
1	Pothugal	Mustabad	630	0-29	Govt Land (Padava)	630/12	0-12	
2	Pothugal	Mustabad	631	429-25	Govt Land (Bancha Rai)	631/12	404-12 1/2	
						TOTAL	404-24 1/2	

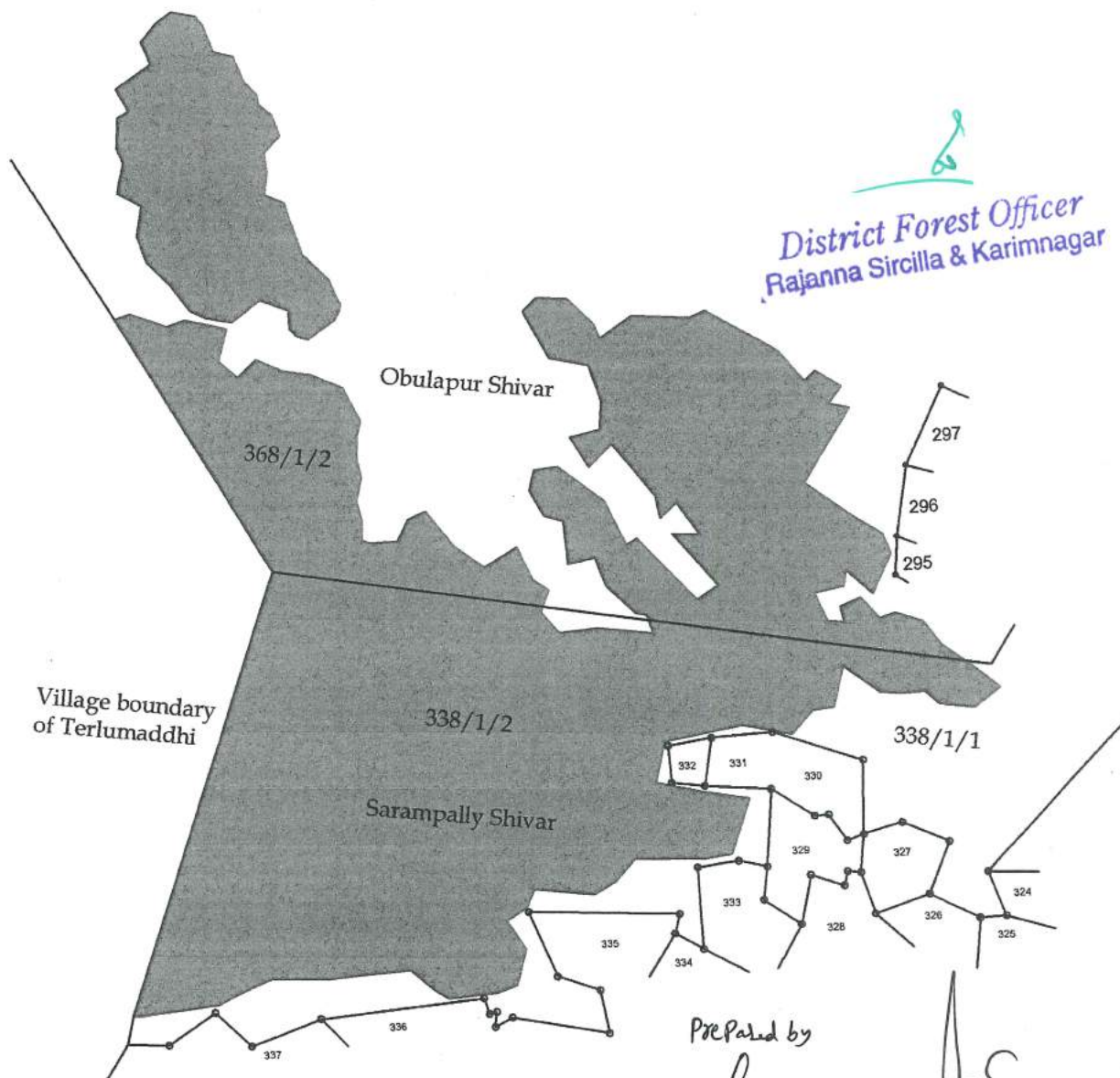


# LOCATION MAP

VILLAGE : SARAMPALLY & OBULAPUR  
MANDAL: THANGALLAPALLY  
DISTRICT : RAJANNA SIRICILLA



SCALE : 4" = 1 MILE



Prepared by  
by  
(K. Vijender Reddy)  
Licence Surveyor

**TAHSILDAR**

THANGALLAPALLY MANDAL  
Rajanna Sircilla District.

## INDEX

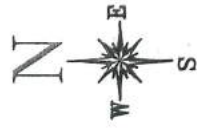
NAME OF THE WORK: LOCATION MAP SHOWING THE ALLOTTED COMPENSATORY AFFORESTATION LAND TO FOREST DEPARTMENT IN SY.NO.338 (GOVT.) AT SARAMPALLY (V) AND IN SY.NO. 368 (GOVT) AT OBULAPUR (V) OF THANGALLAPALLY (M), RAJANNA SIRICILLA (DIST)

## AREA DETAILS

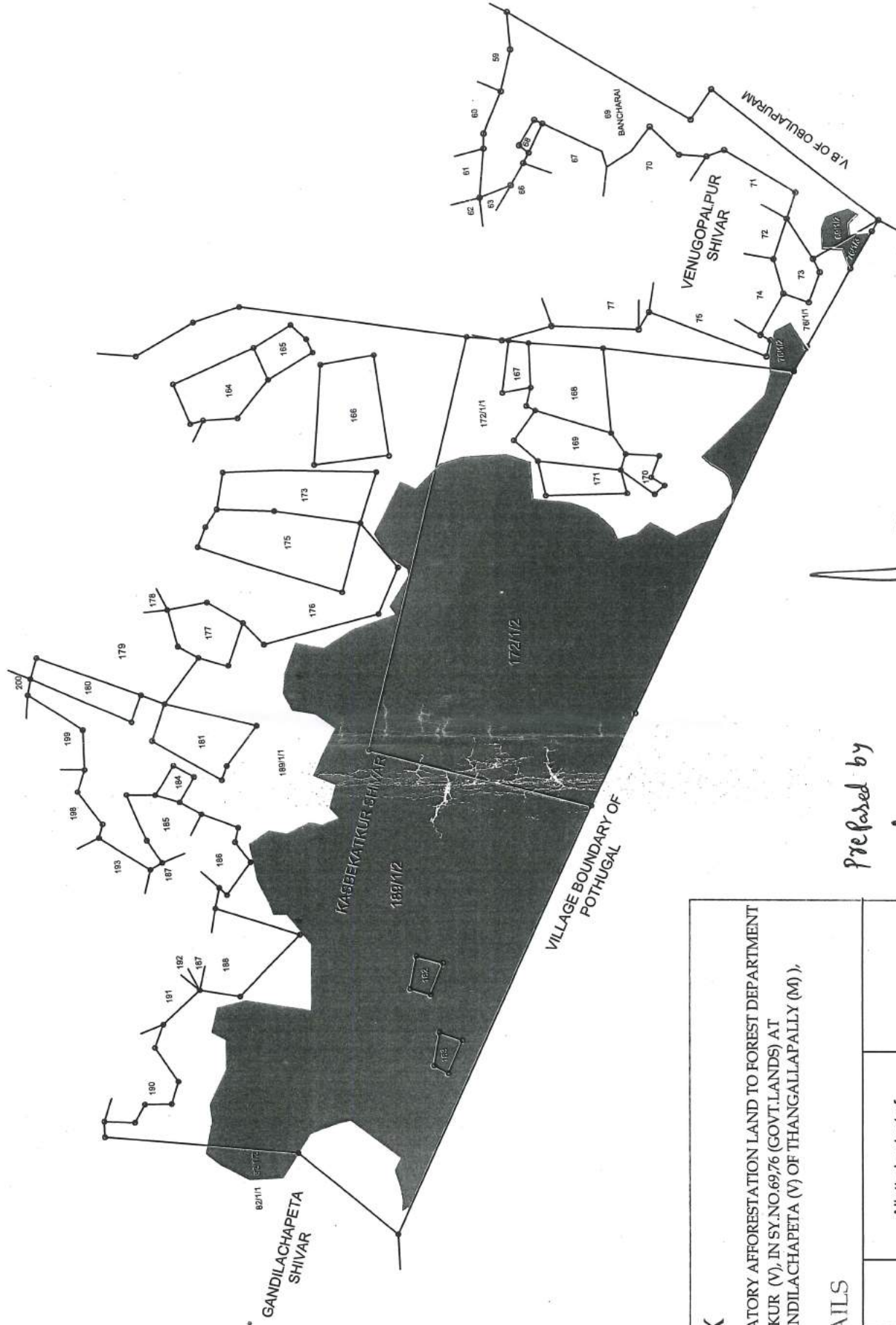
Sl. No.	Name of the Village	Name of the Mandal	Sy.No.	Total Extent As per Records (Ac - Gt)	Nature of land	S.D. No.	Allotted extent of Compensatory Afforestation land to Forest Department (Ac - Gt)	Remarks
1	Sarampally	Thangallapally	338	365-16	Govt.Land (Param Pogu)	338/1/2	200-00 ✓	
2	Obulapur	Thangallapally	368	553-16	Govt.Land (Param Pogu)	368/1/2	213-38 ✓	
					TOTAL		413-38	

# LOCATION MAP

VILLAGE : KASBEKATKUR, VENUGOPALPUR,  
& GANDILACHHAPETA  
MANDAL: THANGALLAPALLY  
DISTRICT : RAJANNA SIRICILLA



SCALE 4" = 1 MILE



District Forest Officer  
Rajanna Siricilla & Karimnagar

Prepared by

*[Signature]*

(K. Vijender Reddy)  
Licence Surveyor

TAHSILDAR  
THANGALLAPALLY MANDAL  
Rajanna Siricilla District.

## INDEX

NAME OF THE WORK: LOCATION MAP SHOWING THE ALLOTTED COMPENSATORY AFFORESTATION LAND TO FOREST DEPARTMENT  
IN SY.NO.172,182,183,189 (GOVT.LANDS) AT KASBEKATKUR (V), IN SY.NO.69,76 (GOVT.LANDS) AT  
VENUGOPALPUR (V), IN SY.NO.82 (GOVT.LAND) AT GANDILACHHAPETA (V) OF THANGALLAPALLY (M),  
RAJANNA SIRICILLA (DIST)

### AREA DETAILS

Sl. No.	Name of the Village	Name of the Mandal	Sy.No.	Total Extent As per Records (Ac - Gt)	Nature of land	S.D. No.	Alotted extent of Compensatory Afforestation land to Forest Department (Ac - Gt)	Remarks
1	Kasbekatur	Thangallapally	172	200-13	Govt.Land (Bancha Rai)	172/1/2	178-00 ✓	
2	Kasbekatur	Thangallapally	182	1-16	Govt.Land (Padava)	182	1-16 ✓	
3	Kasbekatur	Thangallapally	183	0-38	Govt.Land (Padava)	183	0-38 ✓	
4	Kasbekatur	Thangallapally	189	481-11	Govt.Land (Parampogue)	189/1/2	186-01 ✓	
5	Venugopalpur	Thangallapally	69	56-11	Govt.Land (Bancha Rai)	69/1/2	4-20 ✓	
6	Venugopalpur	Thangallapally	76	19-29	Govt.Land (Parampogue)	76/1/2	4-35 ✓	
						76/1/3	3-10 ✓	
7	Gandilachhapeta	Thangallapally	82	21-12	Govt.Land (Bancharai)	82/1/2	6-20 ✓	
						TOTAL	385-20	