

30.10/16/2017

(21)

Office of the Tahsildar  
Yellareddypet Mandal,  
Dt: 28-10-2017

To  
The Collector,  
Rajanna Sircilla Dist.

Sir,


Sub: Forest (Conservation) Act - Diversion of 3168.1315 ha (revised from 3221.2974 ha) of forest land in 8 different forest divisions viz. Mahadevpur, Karimnagar-Sircilla, Siddipet, Yadadri, Medak, Nizamabad Banswada and Nirmal forest divisions for construction of canals, tunnels, lift system, surge pool, delivery cistern, and reservoirs etc involved in Kaleshwaram Project in different districts of Telangana State in favour of Chief Engineer, Kaleshwaram Project - Request for allotment of Govt land for Compensatory Afforestation in lieu of Reserve Forest Land Proposed for Diversion - Regarding.

Ref: 1. From GoI, MoEF New Delhi, F.No.8-31/2017-FC, Dt: 24.10.2017  
2. PCCF's Ref.No.2514/2017/FCA-1, dated 25.10.2017.

I submit that, as per instruction issued by the District Collector, Rajanna Sircilla vide proceeding No. E/639/2017 dated 23-10-2017 an extent of 30.166 Ha (74.542 Acres) of Govt. land in Sy.No. 537 situated Korutlapet Village in Yellareddypet Mandal is handed over the advance possession to Forest Department (i.e. Forest Range Officer Sircilla) on -10-2017 for the purpose of Compensatory Afforestation land in lieu of diversion of Reserved Forest land along with Charge Certificate and Mutation Certificate.

This is submitted for favour of kind information and further disposal.

Encl: Charge and Mutation  
Certificates.

  
Tahsildar  
Yellareddypet Mandal,  
Rajanna Sircilla District.

  
District Forest Officer  
Rajanna Sircilla & Karimnagar

20.20/161/2017

213


Office of the Tahsildar  
Yellareddypet Mandal, Dt: 28-10-2017

**MUTATION CERTIFICATE**

This is to certify that the Government Non-Forest land to an extent of 30.166 Ha Equivalent to 74.542 Acers as detailed below in Korutlapet Village in Yellareddypet Mandal of Rajanna Sircilla District identified for Compensatory Afforestation has been Handed over to Forest Department (i.e. Forest Range Officer Sircilla) on 28-10-2017 for the purpose of Compensatory Afforestation land in lieu of diversion of Reserved Forest land for Kaleshwaram Project.

Sl. No.	Sy.No.	Village	Area In Ha.
1	537	Korutlapet	30.166
Total			30.166

The above mentioned Government Non-Forest lands have been mutated in favour of the Forest Department in Revenue Records.

  
Forest Range Officer  
Sircilla, Rajanna Sircilla District.

  
Tahsildar  
Yellareddypet Mandal,  
Rajanna Sircilla District.

  
**District Forest Officer**  
**Rajanna Sircilla & Karimnagar**

10. B/161/2017

215

Office of the Tahsildar  
Yellareddypet Mandal, Dt: 28-10-2017

**CHARGE CERTIFICATE**

As per the directions of District Collector, Rajanna Sircilla vide proceeding No. E/639/2017 dated 23-10-2017. the Government non forest land to an extent of 30.166 Ha (74.542 Acres) as detailed below in Korutlapet Village in Yellareddypet Mandal of Rajanna Sircilla District is peg marked, surveyed and prepared plans for the purpose of Compensatory Afforestation (protection purpose) in lieu of diversion of Reserved Forest land for Kaleshwaram Project in favour of Chief Engineer, Kaleshwaram Project.

Sl. No.	Sy.No.	Village	Area In Ha.
1	537	Korutlapet	30.166
Total			30.166

The above mentioned Government Non-Forest lands after joint inspection by the Revenue and Forest officials have been handed over to Forest Department on -10-2017 by Revenue Department.

Handed Over by

  
Tahsildar  
Yellareddypet Mandal,  
Rajanna Sircilla District

Taken Over by

  
Forest Range Officer  
Sircilla, Rajanna Sircilla District.



# LOCATION MAP

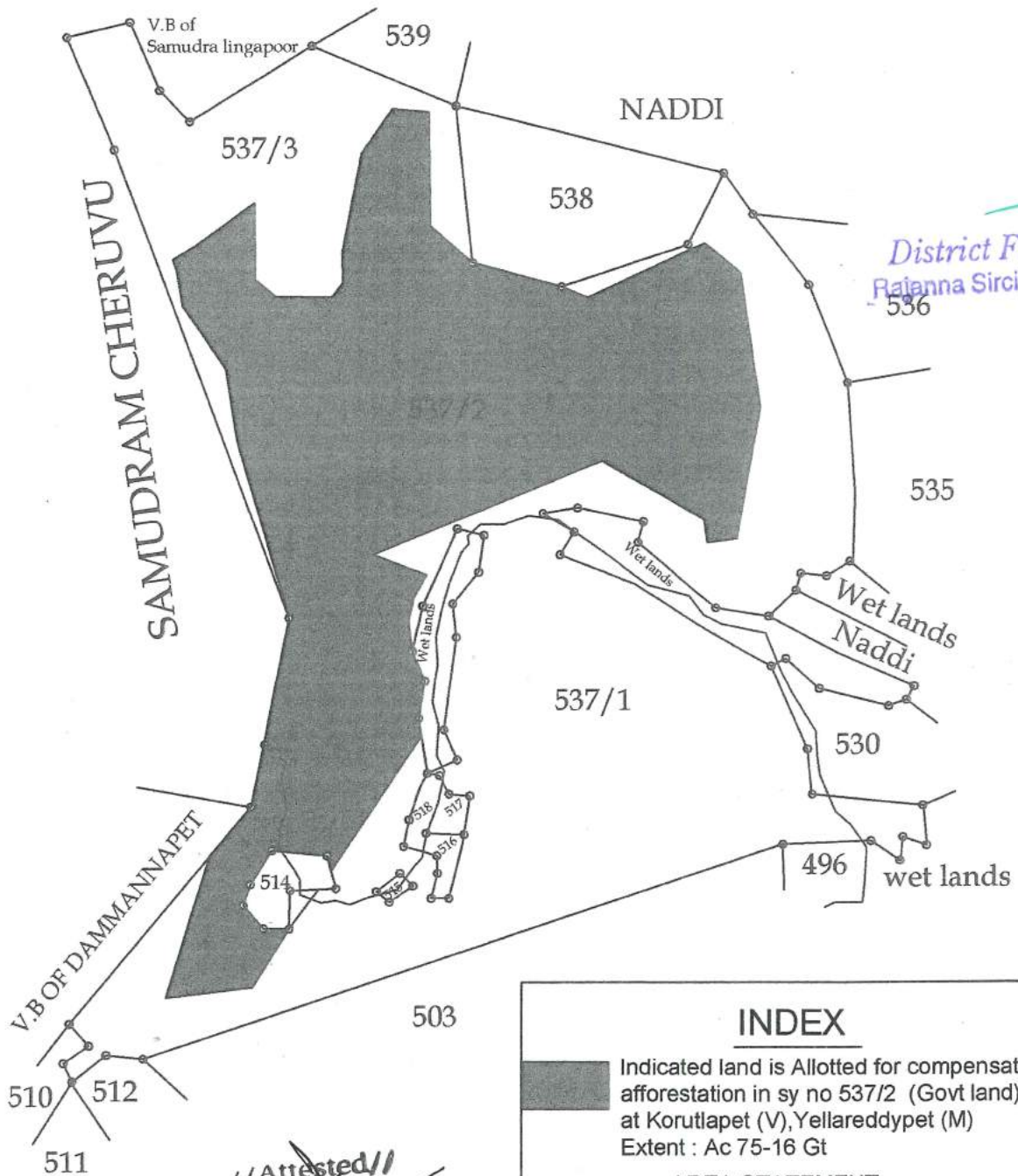
VILLAGE : KORUTLAPET

MANDAL : YELLAREDDYPET

DISTRICT : RAJANNA SIRICILLA



SCALE : 8" = ONE MILE



## INDEX

Indicated land is Allotted for compensatory afforestation in sy no 537/2 (Govt land) at Korutlapet (V), Yellareddypet (M)  
Extent : Ac 75-16 Gt

## AREA STATEMENT

Sl. No.	Sy.No.	Nature of Land	Total Extent (Ac-Gt)	SD. No.	Allotted CA Land to Forest Dept. (Ac-Gt)	Balance land (Ac-Gt)	Remarks
1	537	Govt Land (P.P)	110-33	1	-	20-14	
				2	75-16 ✓	-	
				3	-	15-03	

Prepared by  
Ravi  
Chetty  
Yellareddypet

// Attested //  
Tahsildar  
Yellareddypet Mandal