

205

No. B/ 1420/2017

Office of the Tahsildar
Gambhiraopet Mandal,
Dt: 08-10-2017

To
The Collector,
Rajanna Sircilla Dist.

Sir,


Sub: Forest (Conservation) Act – Diversion of 3168.1315 ha (revised from 3221.2974 ha) of forest land in 8 different forest divisions viz. Mahadevpur, Karimnagar-Sircilla, Siddipet, Yadadri, Medak, Nizamabad Banswada and Nirmal forest divisions for construction of canals, tunnels, lift system, surge pool, delivery cistern, and reservoirs etc involved in Kaleshwaram Project in different districts of Telangana State in favour of Chief Engineer, Kaleshwaram Project – Request for allotment of Govt land for Compensatory Afforestation in lieu of Reserve Forest Land Proposed for Diversion – Regarding.

Ref: 1. From GoI, MoEF New Delhi, F.No.8-31/2017-FC, Dt: 24.10.2017
2. PCCF's Ref.No.2514/2017/FCA-1, dated 25.10.2017.

I submit that, as per instruction issued by the District Collector, Rajanna Sircilla vide proceeding No. E/639/2017 dated 23-10-2017 an extent of 102.055 Ha (252.183 Acres) of Govt. land in Sy.No. 22 situated Dammannapet and in Sy.No. 144 situated Samudralingapur Villages in Gambhiraopet Mandal is handed over the advance possession to Forest Department (i.e. Forest Range Officer Sircilla) on -10-2017 for the purpose of Compensatory Afforestation land in lieu of diversion of Reserved Forest land along with Charge Certificate and Mutation Certificate.

This is submitted for favour of kind information and further disposal.

Encl: Charge and Mutation
Certificates.


Tahsildar
Gambhiraopet Mandal,
Rajanna Sircilla District.


District Forest Officer
Rajanna Sircilla & Karimnagar

No. B/1420/2017

Office of the Tahsildar
Gambhiraopet Mandal, Dt: 28-10-2017

MUTATION CERTIFICATE

This is to certify that the Government Non-Forest land to an extent of 102.055 Ha Equivalent to 252.183 Acers as detailed below in Dammannapet and Samudralingapur Villages in Gambhiraopet Mandal of Rajanna Sircilla District identified for Compensatory Afforestation has been Handed over to Forest Department (i.e. Forest Range Officer Sircilla) on 28-10-2017 for the purpose of Compensatory Afforestation land in lieu of diversion of Reserved Forest land for Kaleshwaram Project.

Sl. No.	Sy.No.	Village	Area In Ha.
1	22	Dammannapet	65.015
2	144	Samudralingapur	37.040
Total			102.055

The above mentioned Government Non-Forest lands have been mutated in favour of the Forest Department in Revenue Records.


Forest Range Officer
Sircilla, Rajanna Sircilla District.


Tahsildar
Gambhiraopet Mandal,
Rajanna Sircilla District.


District Forest Officer
Rajanna Sircilla & Karimnagar

No. B/1420/2017

Office of the Tahsildar
Gambhiraopet Mandal, Dt: 28-10-2017


CHARGE CERTIFICATE

As per the directions of District Collector, Rajanna Sircilla vide proceeding No. E/639/2017 dated 23-10-2017. the Government non forest land to an extent of 102.055 Ha (252.183 Acres) as detailed below in Dammannapet and Samudralingapur Villages in Gambhiraopet Mandal of Rajanna Sircilla District is peg marked, surveyed and prepared plans for the purpose of Compensatory Afforestation (protection purpose) in lieu of diversion of Reserved Forest land for Kaleshwaram Project in favour of Chief Engineer, Kaleshwaram Project.

Sl. No.	Sy.No.	Village	Area In Ha.
1	22	Dammannapet	65.015
2	144	Samudralingapur	37.040
Total			102.055

The above mentioned Government Non-Forest lands after joint inspection by the Revenue and Forest officials have been handed over to Forest Department on 28-10-2017 by Revenue Department.

Handed Over by


Tahsildar
Gambhiraopet Mandal,
Rajanna Sircilla District.

Taken Over by


Forest Range Officer
Sircilla, Rajanna Sircilla District.

241

LOCATION MAP

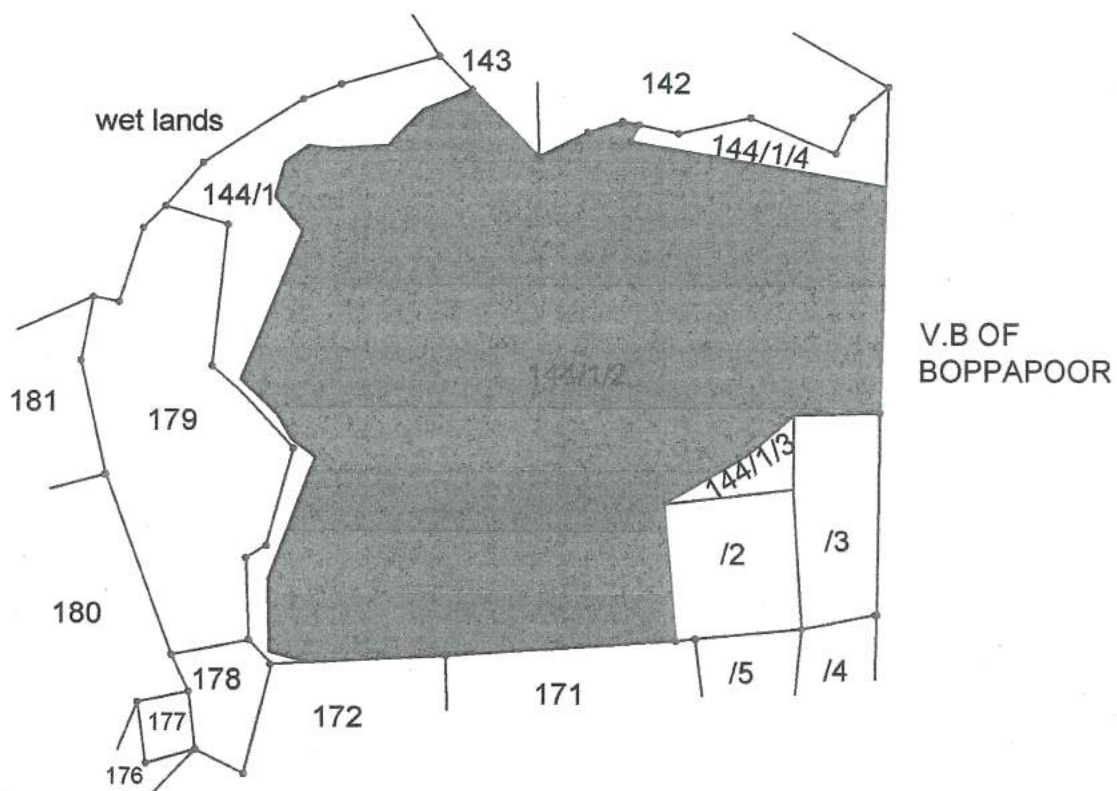


VILLAGE : SAMUDRALINGAPPOR

MANDAL : GAMBHIRAOPETA

DISTRICT : RAJANNA SIRICILLA

SCALE: 8" = ONE MILE



District Forest Officer
Rajanna Sircilla & Karimnagar

Attested
[Signature]
Tahsildar
Gambhiraopeta

Prepared by
[Signature]
Gambhiraopeta

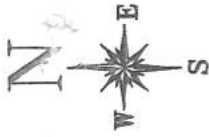
INDEX

 Indicated land is Alloted for Compensatory afforestation in Sy no.144/1/2 (Govt land) at Samudralingapoor (V), Gambhiraopeta (M)
Extent : Ac 92-24 Gt

AREA STATEMENT

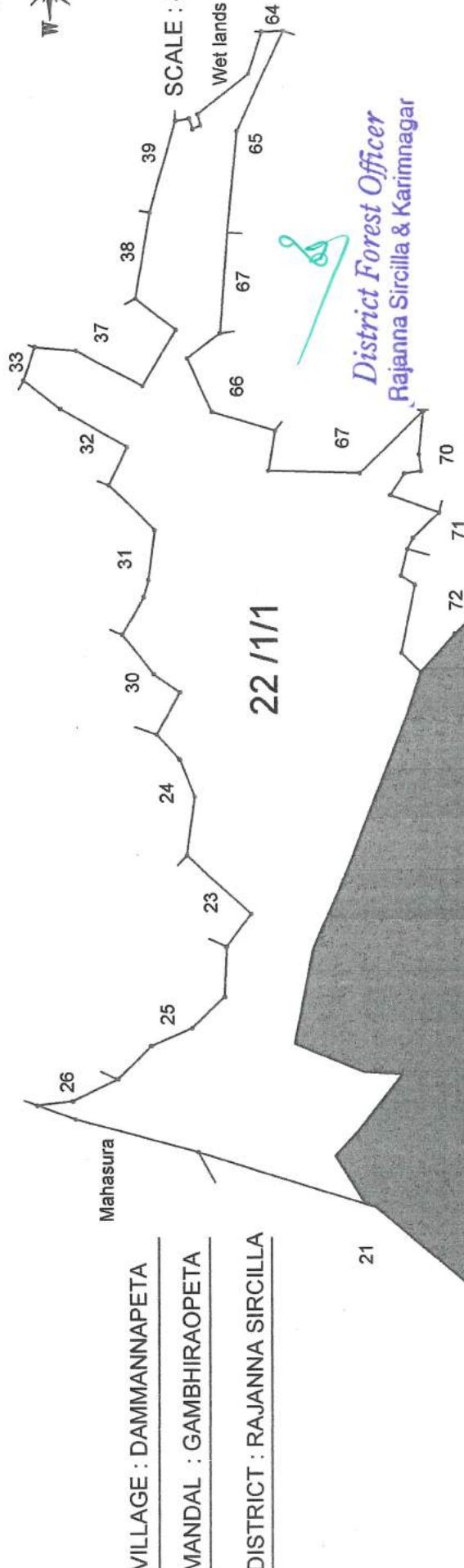
Sl. No.	Sy. No.	Nature of Land	Total Extent (Ac-Gt)	SD No.	Alloted CA Land to Forest Department (Ac-Gt)	Remarks
1	144	Govt Land (B.R)	118-29	144/1/2	92-24 ✓	

LOCATION MAP



SCALE : 4" = 1 MILE

Wet lands



VILLAGE : DAMMANNAPEETA

MANDAL : GAMBHIRAOPETA

DISTRICT : RAJANNA SIRCILLA

District Forest Officer
Rajanna Sircilla & Karimnagar

INDEX

Indicated land is Allotted for Compensatory afforestation in Sy no.22/1/2 (Govt land) at Dammannapet (V), Gambhiraopeta (M)
Extent : Ac 162-21½ Gt

AREA STATEMENT

Sl.No.	Sy.No.	Nature of Land	Total Extent (Ac-Gt)	SD No.	Allotted CA Land to Forest Department (Ac-Gt)	Remarks
1	22	Govt Land (B.R)	333-12	22/1/2	162-21½	✓

Prepared by

Ram Chandra
Jambhiraopeta

"Attested"

Rajanna Sircilla
Tahsildar
Gambhiraopeta