

199

B/929/17

Office of the Tahsildar
Ellanthakunta Mandal,
Dt: 27-10-2017

To
The Collector,
Rajanna Sircilla Dist.

Sir,

Sub: Forest (Conservation) Act - Diversion of 3168.1315 ha (revised from 3221.2974 ha) of forest land in 8 different forest divisions viz. Mahadevpur, Karimnagar-Sircilla, Siddipet, Yadadri, Medak, Nizamabad Banswada and Nirmal forest divisions for construction of canals, tunnels, lift system, surge pool, delivery cistern, and reservoirs etc involved in Kaleshwaram Project in different districts of Telangana State in favour of Chief Engineer, Kaleshwaram Project - Request for allotment of Govt land for Compensatory Afforestation in lieu of Reserve Forest Land Proposed for Diversion - Regarding.

Ref: 1. From GoI, MoEF New Delhi, F.No.8-31/2017-FC, Dt: 24.10.2017
2. PCCF's Ref.No.2514/2017/FCA-1, dated 25.10.2017.

I submit that, as per instruction issued by the District Collector, Rajanna Sircilla vide proceeding No. E/639/2017 dated 23-10-2017 an extent of 147.685 Ha (364.930 Acers) of Govt. land in Sy.No. 433,125,481,78,66 and 397 situated Dacharam, Sirikonda, Peddalingapur and Ramojipet Villages in Ellanthakunta Mandal is handed over the advance possession to Forest Department (i.e. Forest Range Officer Sircilla) on 27-10-2017 for the purpose of Compensatory Afforestation land in lieu of diversion of Reserved Forest land along with Charge Certificate and Mutation Certificate.

This is submitted for favour of kind information and further disposal.

Encl: Charge and Mutation
Certificates.


Tahsildar
Ellanthakunta Mandal,
Rajanna Sircilla District.

(20)

Office of the Tahsildar
Ellanthakunta Mandal, Dt: 27-10-2017

No-B/929/17

MUTATION CERTIFICATE

This is to certify that the Government Non-Forest land to an extent of 147.685 Ha Equivalent to 364.930 Acres as detailed below in Dacharam, Sirikonda, Peddalingapur and Ramojipet Villages in Ellanthakunta Mandal of Rajanna Sircilla District identified for Compensatory Afforestation has been Handed over to Forest Department (i.e. Forest Range Officer Sircilla) on 27-10-2017 for the purpose of Compensatory Afforestation land in lieu of diversion of Reserved Forest land for Kaleshwaram Project.

Sl. No.	Sy.No.	Village	Area In Ha.
1	433	Dacharam	78.430
2	125	Sirikonda	24.230
3	481	Lingapur(Peddalingapur)	6.940
4	78	Ramojipet	21.911
5	66	Sirikonda	9.559
6	397	Peddalingapur	6.615
Total			147.685

The above mentioned Government Non-Forest lands have been mutated in favour of the Forest Department in Revenue Records.


Forest Range Officer

Sircilla, Rajanna Sircilla District.


Tahsildar

Ellanthakunta Mandal,
Rajanna Sircilla District.


District Forest Officer
Rajanna Sircilla & Karimnagar

No. B/929/17

CHARGE CERTIFICATE

As per the directions of District Collector, Rajanna Sircilla vide proceeding No. E/639/2017 dated 23-10-2017. the Government non forest land to an extent of 147.685 Ha (364.930 Acers) as detailed below in Dacharam, Sirikonda, Peddalingapur and Ramojipet Villages in Ellanthakunta Mandal of Rajanna Sircilla District is peg marked, surveyed and prepared plans for the purpose of Compensatory Afforestation (protection purpose) in lieu of diversion of Reserved Forest land for Kaleshwaram Project in favour of Chief Engineer, Kaleshwaram Project.

Sl. No.	Sy.No.	Village	Area In Ha.
1	433	Dacharam	78.430
2	125	Sirikonda	24.230
3	481	Lingapur(Peddalingapur)	6.940
4	78	Ramojipet	21.911
5	66	Sirikonda	9.559
6	397	Peddalingapur	6.615
Total			147.685

The above mentioned Government Non-Forest lands after joint inspection by the Revenue and Forest officials have been handed over to Forest Department on 27-10-2017 by Revenue Department.

Handed Over by


Tahsildar

Ellanthakunta Mandal,
Rajanna Sircilla District.

Taken Over by


Forest Range Officer

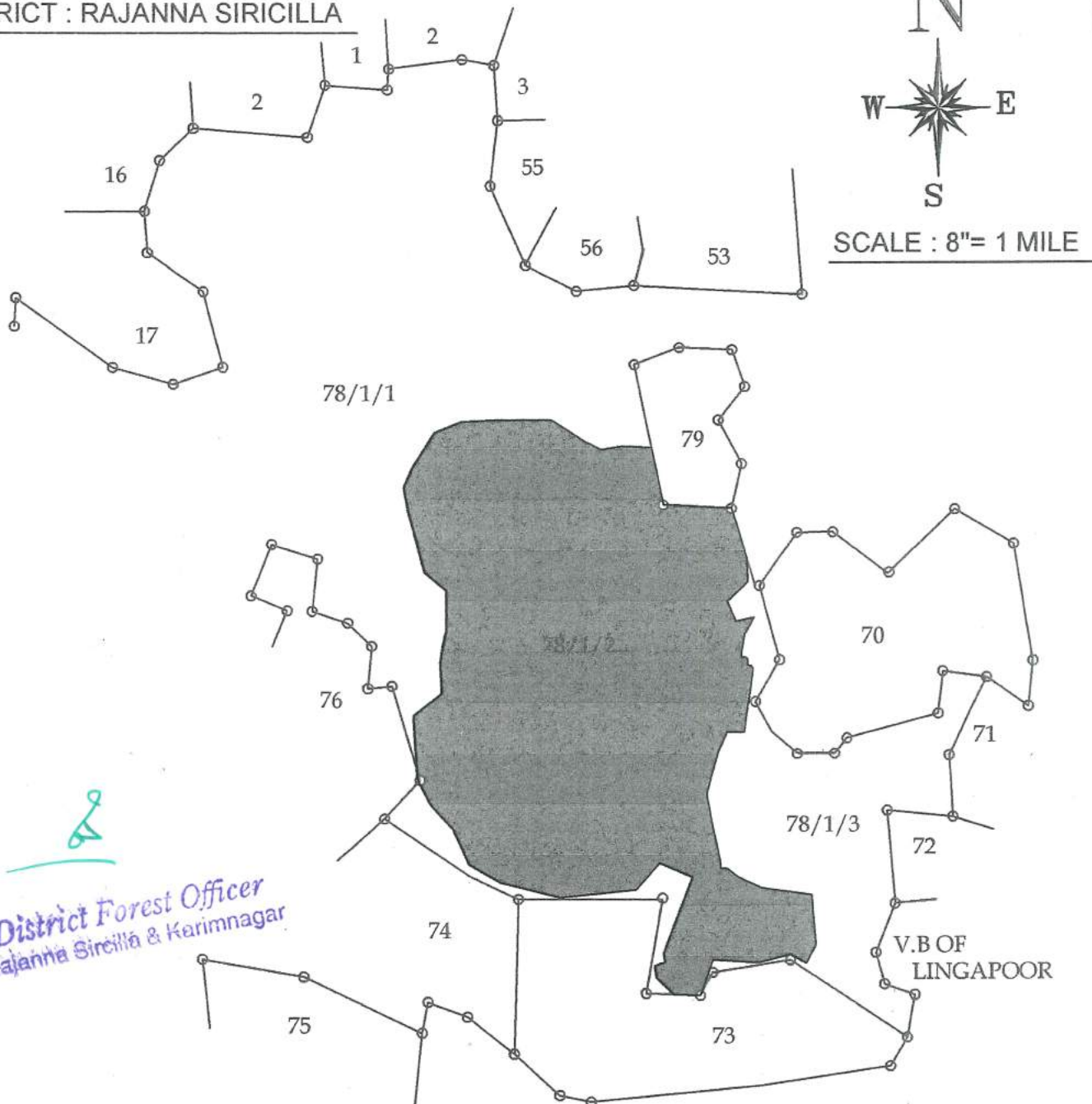
Sircilla, Rajanna Sircilla District.

LOCATION MAP

VILLAGE : RAMOJIPETA

MANDAL : ELLANTHAKUNTA

DISTRICT : RAJANNA SIRICILLA



District Forest Officer
Rajanna Siricilla & Karimnagar

V.B OF
LINGAPOOR

INDEX



Indicated land is allotted for Compensatory Afforestation to Forest department in Sy.No.78/1/2 at Ramojipeta (V), Ellanthakunta (M), Rajanna Siricilla (Dist).

Sl.No.	Sy.No.	Total Extent (Ac - Gt)	Nature of Land	SD. No.	Allotted CA land for Forest Dept. (Ac - Gt)	Remarks
1	78	384-26	Govt. Land (P.P.)	78/1/2	54-06 ✓	

Prepared by
M. [Signature]
Licensed surveyor
Ellanthakunta
Mandal

[Signature]
TANSHILDAR

Ellanthakunta Mandal

LOCATION MAP

VILLAGE : SIRIKONDA & PEDDALINGAPOOR

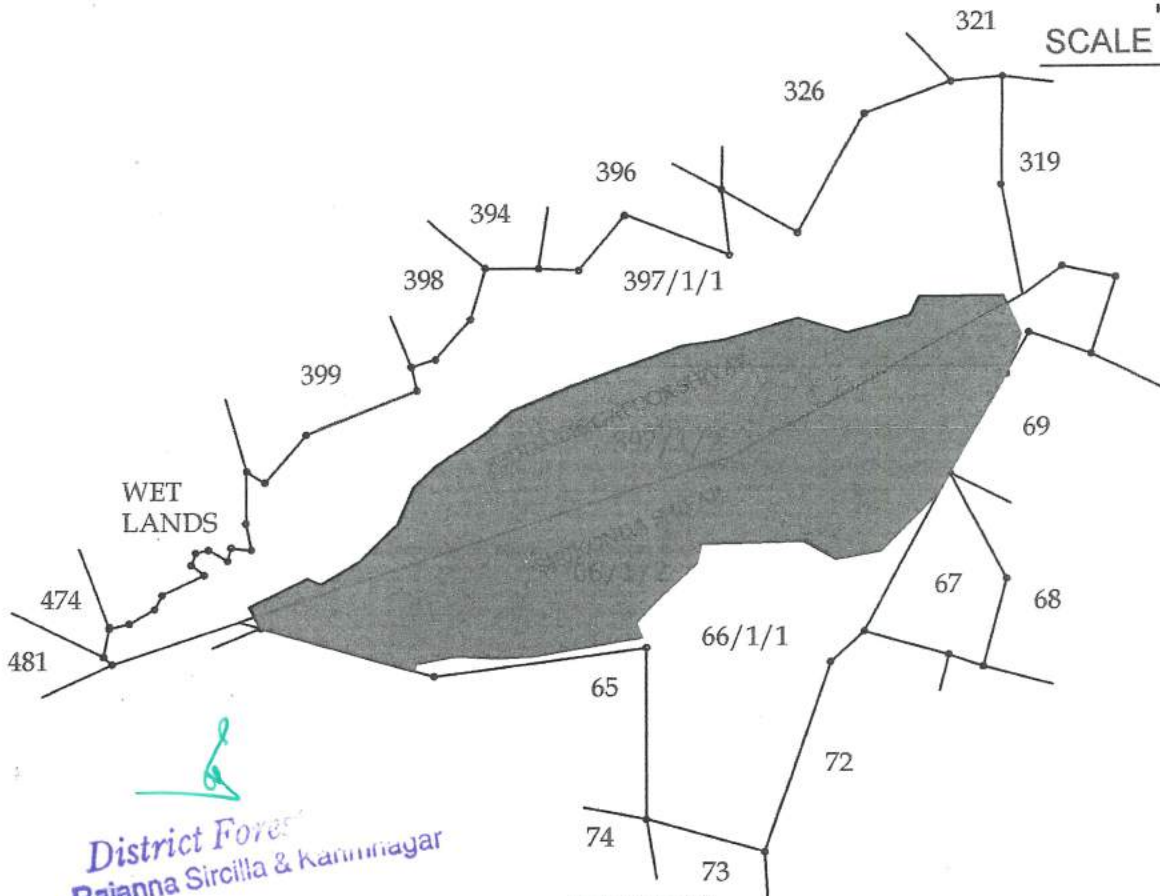
MANDAL : ELLANTHAKUNTA

DISTRICT : RAJANNA SIRICILLA

SCALE : 8"= 1 MILE



SCALE : 8"= 1 MILE



District Forest Officer
Rajanna Siricilla & Kaminagar

INDEX



Indicated land is allotted for Compensatory Afforestation to Forest department in Sy.No.397 at Peddalingapur (V)& in Sy.No.66 at Sirikonda (V) of Ellanthakunta (M), Rajanna Siricilla (Dist).

Sl.No.	Name of the Village	Sy.No.	Total Extent (Ac - Gt)	Nature of Land	SD. No.	Allotted CA land for Forest Dept. (Ac - Gt)	Remarks
1	Pedda Lingapur	397	75-35	Govt. Land (B.R.)	397/1/2	16-14 ✓	
2	Sirikonda	66	40-34	Govt. Land (B.R.)	66/1/2	23-25 ✓	
TOTAL EXTENT						Ac 39-39 Gt	

Prepared by
M. P. Reddy
Licensed surveyor
Ellanthakunta
Mandal

Ellanthakunta
TANESILDAR
Ellanthakunta Mandal

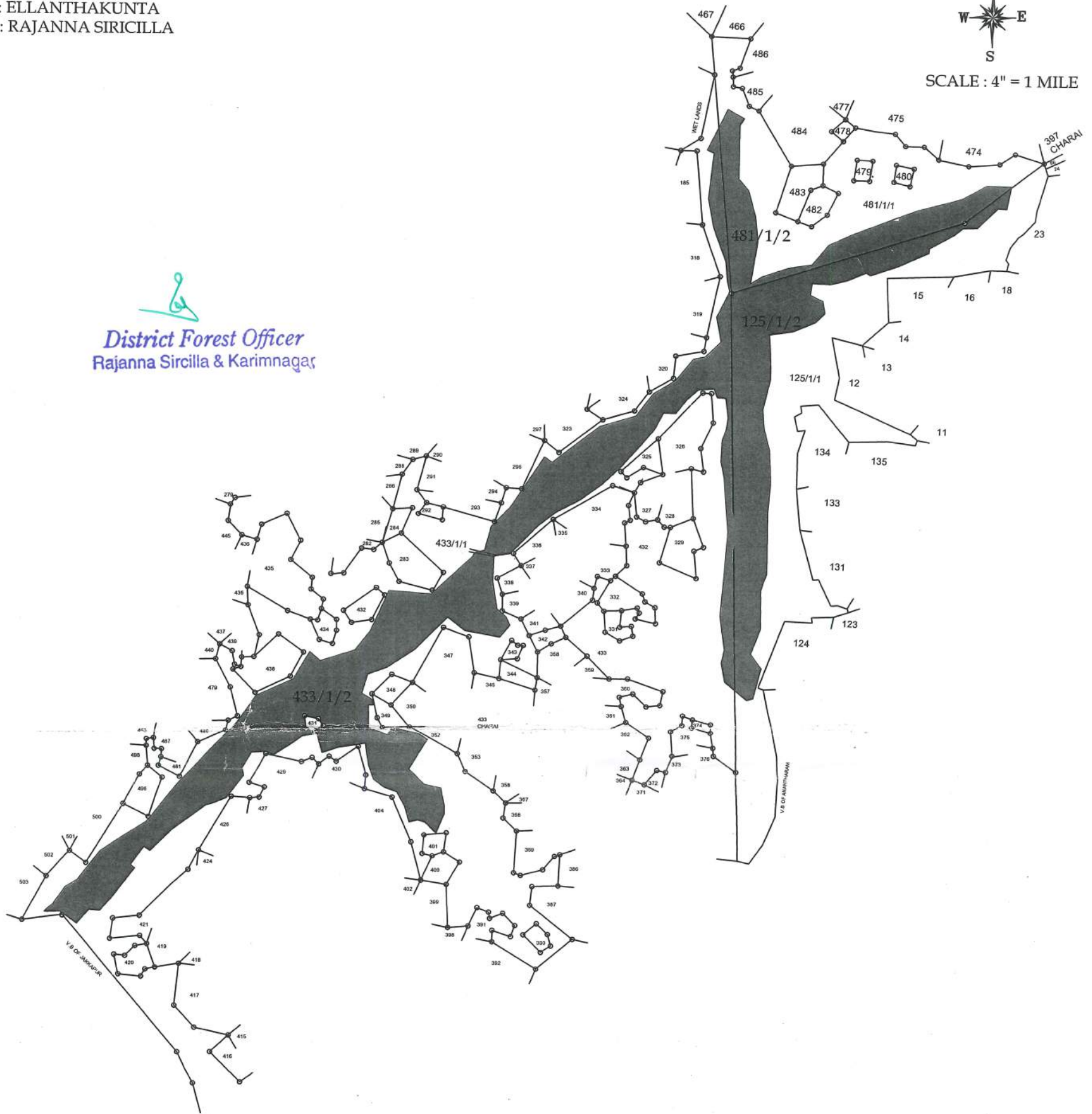
LOCATION MAP

VILLAGE : DACHARAM, SIRIKONDA & PEDDALINGAPUR
MANDAL: ELLANTHAKUNTA
DISTRICT : RAJANNA SIRICILLA



SCALE : 4" = 1 MILE

District Forest Officer
Rajanna Sircilla & Karimnagar



INDEX

NAME OF THE WORK: LOCATION MAP SHOWING THE ALLOTTED COMPENSATORY AFFORESTATION LAND TO FOREST DEPARTMENT IN SY.NO.433 (GOVT.LAND) AT DACHARAM (V), SY.NO.125 (GOVT.LAND) AT SIRIKONDA (V), AND IN SY.NO.481 (GOVT.LAND) AT PEDDA LINGAPUR (Vg.s) OF ELLANTHAKUNTA (M), RAJANNA SIRICILLA (DIST)

AREA DETAILS

Sl. No.	Name of the Village	Name of the Mandal	Sy.No.	Total Extent As per Records (Ac - Gt)	Nature of land	S.D. No.	Allotted extent of Compensatory Afforestation land to Forest Department (Ac - Gt)	Remarks
1	Dacharam	Ellanthakunta	433	460-00	Govt.Land (Bancha Rai)	433/1/2	193-32 ✓	
2	Sirikonda	Ellanthakunta	125	158-18	Govt.Land (Param Pogu)	125/1/2	59-35 ✓	
3	Peddalingapur	Ellanthakunta	481	94-21	Govt.Land (Bancha Rai)	481/1/2	17-06 ✓	
TOTAL							270-33	

Prepared by

K. Vijendras Reddy

(K. Vijendras Reddy)

Licence Surveyor

TANSHILDAR
Ellanthakunta Mandal