


192

FIELD INSPECTION NOTES OF THE DIVISIONAL FOREST OFFICER, MEDAK IN

RESERVE FOREST LAND ON 30.01.2016


Today I along with the Forest Range Officer, Siddipet, Ramayampet and their field staff have inspected the Reserve Forest areas proposed for diversion of 4.22 Ha Forest land in RFs for Laying of pipe line and construction of other structures for providing safe Drinking water under Drinking water Pipe line Project as detailed below:

Sl. No.	Name of the Range	Name of the Reserve Forest	Area (in Ha)	Length (Approx) (in mtrs)	Width (Approx) (in mtrs)	
					Min	Max
1	Ramayampet	RF: Manoharabad	0.02 Ha	630.838Mtrs	0.70	0.70
		RF: Datharpally	0.14 Ha	1992.981Mtrs	0.70	0.70
		RF: Parikibanda	0.20Ha	2318.957 Mtrs	0.70	1.10
			(T=0.36Ha)			
2	Siddipet	RF: Achaipally	0.03 Ha	483.4780Mtrs	0.70	0.70
		RF: Meenajipet	0.15 Ha	2179.43Mtrs	0.70	0.70
		RF: Konai pally	0.07Ha	819.889Mtrs	0.70	0.70
		RF: Narsampally	0.40Ha	6556.94Mtrs	0.80	0.90
		RF: Zapthisingaipally	0.18 Ha	2610.583Mtrs	0.70	0.70
		RF: Wargal	0.05 Ha	594.477Mtrs	0.90	0.90
		RF: Gajwel	2.90 Ha	6750.311Mtrs	0.70	3.80
		RF: Damarkunta	0.04Ha	533.723Mtrs	0.80	0.80
		RF: Kondapaka	0.02 Ha	277.34Mtrs	0.80	0.80
			(T=3.89 Ha)			
		Total :-	4.22 Ha	25748.947		



The said area is passing through these RF's to a length of about 25748.947 mts and width varying as mentioned above. The canopy of these areas is 0.4 to 0.6 and about 186 trees are required to be removed from the said area. Dominant species in the areas are 1). Teak (*Tectona grandis*) 2). Nallamaddi (*Terminalia tomentosa*) 3).

Chennagi (*Lagerstroemia parviflora*) 4). Soppera (*Dalbergia paniculata*) 5). Eucalyptus (*Eucalyptus tereticomis*) 6). Vepa (*Azadirachta Indica*) 7). Bitluga (*Chloroxylon swietinia*) 8). Nemalinara (*Holoptelea integrifolia*) 9). Ryala (*Cassia fistula*) 10). Tuniki (*Diospyros melanoxylon*) 11). Gumpena (*Lannea Grandis*) 12). Ippa (*Madhuca Indica*) Turka etc. enumeration and valuation of the tree growth in these areas are completed (list enclosed).




I have searched for other alternatives, but there is no alternative land available except the present proposal. This is the barest minimum area that is required Laying of pipe line and construction of other structures for providing safe Drinking water Project. No work is started as on date in violation of FC Act 1980. There are no encroachments and also claims in the RF area that attracts the RoFR Act 2006.

The user agency has submitted their undertakings to implement the following conditions.

1. The User agency shall construct Boundary pillars separating the proposed area for diversion at every 25 mts interval.
2. The Compensatory Afforestation is proposed in Comt. No 188 of Rangaipally RF of Siddipet Range
3. The NPV of Rs.25, 16,520/- shall be paid by the user agency.
4. The project Cost of Rs. 28, 26,219/- Shall be paid by the user agency.
5. The extraction charges of the timber / fuel as estimated in these areas shall be borne by the user agency.
6. The area is free from encroachments and does not fall in wildlife protected areas, archaeological heritage site, important monument there are no claims pending under RoFR Act.2006. There are no endangered species that are caused or harmed due to Laying of pipe line and construction of other structures for providing safe Drinking water Project.

The District Collector, Medak has given the certificate in proforma-I as per instructions vide GOI, MoEF, ref.11-9/98-Fc (PT) dt.05.07.2013 for linear projects, duly certifying that the process of identification of Rights under Forest Right Act has been completed in the District and there is no claim pending in the above said RF.


Divisional Forest Officer,
Medak.