



ಉಪ ಅರಣ್ಯ ಸಂರಕ್ಷಣಾಧಿಕಾರಿಗಳ ಕಚೇರಿ, ಹೊನ್ನಾವರ ವಿಭಾಗ, ಹೊನ್ನಾವರ-581334  
OFFICE OF THE DEPUTY CONSERVATOR OF FORESTS, HONAVAR DIVISION, HONAVAR-581334

ದೂರವಾಣಿ ಸಂಖ್ಯೆ: 08387-295236

e mail:dcf.honavar@gmail.com

No:B2/GFL/FCA/NH/2019-20

Dated: 29-12-2021

To,

✓ The Project Director,  
National Highway Authority of India,  
PIU, Door No.3-29, Bethel,  
Tharethota, Near Pump Well, NH-66  
Mangaluru-575005.

### **Demand Notice to be issued after Stage-I approval**

#### **Demand Notice under FCA 1980**

Government of India vide letter number F.No.4-KRC 1250/2020-BAN 631 dated :17-09-2021 have issued 'in-principle' Stage-I approval for diversion of 10.505 ha. of forest land in Honavar Division in Baad, Binaga, Arga and 20 other villages in Uttara Kannada and Udupi Districts subject to conditions of approval mentioned therein. The same has been communicated by the Nodal Officer, FC Act 1980 vide letter number A5(2)/K.GFL/CR-06/2018-19 E-officer file No. KFD/HOFF/A52K(GFL)/63/2018-FC, dated:08/11-10-2021 to this office for issuing 'demand notice' and submission of a 'Compliance Report'. Accordingly, you are requested to make the payments shown hereunder and submit the 'Compliance Report' for all the conditions of approval within 30 days for seeking 'final' Stage-II approval.

1. The Net Present Value (NPV) 10.505 ha of the forest land being diverted under this proposal, as per the orders of the Hon'ble Supreme Court of India, dated 28.03.2008, 24.04.2008 and 09.05.2008 in Writ Petition (Civil) No. 202/1995 and the guidelines issued by this Ministry vide its letter No. 5-3/2007-FC dated 05.02. 2009. The requisite funds shall be transferred through online portal into CAMPA account of the State Concerned

Quantity/ Extent (ha.)	Rate (Rs./ Unit) (Eco- Class-I) @	Amount required to be paid (Rs.)	Amount paid already (Rs.)+	Balance amount required to be paid now (Rs.)
10.505	10,43,000.00	1,09,56,715.00	0.00	1,09,56,715.00

- 2 The Compensatory Afforestation over double the extent of degraded forest land in Sy.No. 178, Honnebail RF, Ankola Taluk, Karwar Division, Uttara Kannada District at the current wage rate, in consultation with State Forest Department in the account of CAMPA of the concerned State through online portal. The scheme shall include demarcation of CA area

using appropriate fencing and tall plants for better survival, provision for watering and SMC works to be included and appropriate provision to be provided for anticipated cost escalation for the works scheduled for subsequent years.

Quantity/ Extent (ha.) (Twice the Area ie 10.505x2 times)	Rate (Rs./ Unit)	Amount required to be paid (Rs.)	Amount paid already (Rs.)	Balance amount required to be paid now (Rs.)
21.01	17,08,000.00	3,58,85,080.00	0.00	3,58,85,080.00

A: Conditions which need to be complied prior to handing over of forest land by the State Forest Department.

- 1 The User Agency shall restrict the felling of trees to minimum number in the diverted forest land and the trees shall be felled under the strict supervision of the State Forest Department and the cost of felling of trees shall be deposited by the User Agency with the State Forest Department.
- 2 All the funds received from the user agency under the project shall be transferred/deposited in CAMPA account only through e-portal (<https://parivesh.nic.in/>). Amount deposited through other mode will not be accepted as compliance of the Stage-I clearance.
- 3 The user agency should take up measure to rectify the alignment and slope of trench excavated as an emergency measure in Byndoor, so as to drain out the excess water to a common drainage point without creating water stagnation or water logging in forest area or private areas. The user agency should also ensure establishment of suitable safety measures like 6 ft high chain-link fence all along the trench to prevent accident fall of humans and animals. The side slope of the trench should be made gentle in few locations to facilitate safe passage of animals, in case, if any animal falls in to the trench.
- 4 The old road in the forest area that will be left abandoned after re-alignment should be resumed by the forest department.
- 5 The user agency should restore the forest area where the excavated soil has been dumped
- 6 The tree planting along the side of NHAI road should be completed on priority.
- 7 The KML file of the area diverted and CA area shall be uploaded on the e-green watch portal with all requisite details and same shall be submitted along with compliance report
- 8 The compliance report shall be uploaded on e-portal (<https://parivesh.nic.in/>).
- 9 The State Government shall complete settlement of rights, in term of the Scheduled Tribes and Other Traditional Forest Dwellers (Recognition of Forest Rights) Act 2006, if any, on the forest land to be diverted and submit the documentary evidence as prescribed by this Ministry in it's letter No. 11-9/1998-FC dated 30 August 2009 read with 05.07.2013 with necessary enclosures, in support thereof.


- 10 The boundary of the diverted forest land shall be demarcated on ground at the project cost, by erecting four feet high reinforced cement concrete pillars, each inscribed with its serial number, distance from pillar to pillar and GPS co-ordinates
  - 11 Violation of any of these conditions will amount to violation of Forest (Conservation) Act, 1980 and action would be taken as prescribed in para 1.21 of Chapter 1 of the Handbook of comprehensive guidelines of Forest (Conservation) Act, 1980 as issued by this Ministry's letter No. 5-2/2017-FC dated 28.03.2019.
- B. Conditions which need to be strictly complied on field after handing over of forest land to the user agency by the State Forest Department but the compliance in form of undertaking shall be submitted prior to Stage-II approval:
1. Legal status of the diverted forest land shall remain unchanged.
  2. Compensatory Afforestation shall be raised over double the extent of degraded forest land within three years from the date of Stage -I Clearance and maintained thereafter by the State Forest Department at the cost of the User Agency and at least 1000 plants per hectare shall be planted over identified degraded forest land within three years of grant of final approval. If it is not possible to plant so many saplings in the area identified for CA, the balance saplings will be planted in any other forests as per prescriptions of approved working plan with provision for ten years on subsequent maintenance.
  3. At the time of payment of the Net Present Value (NPV) at the then prevailing rate, the User Agency shall furnish an undertaking to pay the additional amount of NPV, if so determined, as per the final decision of the Hon'ble Supreme Court of India.
  4. Tree felling shall be restricted to the barest minimum possible and under confirmation from the local forest officials.
  5. Suitable signages for speed regulation and animal safety will be erected along the road through forest areas.
  6. The User Agency / concessionaire at their cost shall take up strip plantation on both sides and central verge of the road as per the IRC norms, wherever possible in consultation with State Forest Department as per the guidelines issued by Ministry vide letter No.FC-11/39/2020-FC dated 08/09/2021.
  7. The period of diversion under this approval shall be co-terminus with the period of lease to be granted in favour of the user agency or the project life, whichever is less.
  8. No labour camp shall be established on the forest land.
  9. No additional or new path will be constructed inside the forest area for transportation of construction materials for execution of the project work.
  10. Sufficient firewood, preferably the alternate fuel, shall be provided by the User Agency to the labourer after purchasing the same from the State Forest Department or the Forest Development Corporation or any other legal source of alternate fuel.
  11. The forest land shall not be used for any purpose other than that specified in the project proposal.



12. The forest land proposed to be diverted shall under no circumstances be transferred to any other agency, department or person without prior approval of the Central Government
13. No damage to the flora and fauna of the adjoining area shall be caused.
14. User Agency shall obtain the Environmental Clearance as per the provisions of the Environment (Protection) Act, 1986, if applicable.
15. The layout plan of the proposal shall not be changed without the prior approval of the Central Government.
16. The User Agency shall submit the annual self-compliance report in respect of the above stated conditions to the State Government and Integrated Regional Office, Bangalore by the end of March every year.
17. The user agency shall comply with all the provisions of the all Acts, Rules, Regulations, Guidelines, Hon'ble Court Order (s) and NGT Order (s) pertaining to this project, if any, for the time being in force, as applicable to the project.

**Procedure payment:** This Demand Notice is to be uploaded on FC web portal ([www.parivesh.nic.in](http://www.parivesh.nic.in)) for acceptance by the Nodal Officer. After acceptance by the Nodal Officer, a challan should be generated from the web portal for payment to the account mentioned in the challan. The Transaction details should be quoted by the User Agency in the condition-wise 'Compliance Report' submitted for Stage-II approval. Payment made by any mode than that mentioned above will not be considered as compliance.

Place: Honavar  
Date: 29-12-2021


  
Deputy Conservator of Forests,  
Honavar Division, Honavar.


Copy submitted to the Principal Chief Conservator of Forests, (Forest Conservation) & Nodal Officer, (FCA) Arnaya Bhavan, 18<sup>th</sup> cross, Malleshwaram, Bangalore for kind information.

Copy submitted to Chief Conservator of Forests, Kanara Circle, Sirsi for kind information.

Copy to Assistant Conservator of Forests, Sub division, Bhatkal, Honavar and Kumta for information.

Copy to Range Forest Officer, Manki, Kumta, Honnavar, Hiregutti, and Katgal for information.



 Narsim

ಕರ್ನಾಟಕ ಸರ್ಕಾರ

GOVERNMENT OF KARNATAKA

ಪ್ರಧಾನ ಮುಖ್ಯ ಅರಣ್ಯ  
ಸಂರಕ್ಷಣಾಧಿಕಾರಿ  
(ಅರಣ್ಯ ಪಡೆ ಮುಖ್ಯಸ್ಥರು) ರವರ  
ಕಚೇರಿ



ಅರಣ್ಯ ಭವನ, 18 ನೇ ಅಡ್ಡ ರಸ್ತೆ  
ಮಲ್ಲೇಶ್ವರಂ, ಬೆಂಗಳೂರು-560 003.  
Aranya Bhavan, 18<sup>th</sup> Cross  
Malleshwaram, Bengaluru-560  
003

Office of  
Principal Chief Conservator of  
Forests  
(Head of Forest Force)

Telephone: 080 2334 6472  
Email : apccffc@gmail.com

Old File No: A5(2) K. GFL.CR-06/2018-19

E-67576

E-office File No. KFD/HOFF/A52K(GFL)/63/2018-FC

Date 08-10-2021

To,

The Project Director,  
National Highway Authority of India,  
PIU, Door No. 3-29, Bethel,  
Tharethota, Near Pump Well, NH-66,  
Mangaluru - 575005

Sir,

Sub:

Diversion of 28.218 hectare of forest land in Baad, Binaga, Arga and 20 other villages in Uttara Kannada and Udupi Districts (Karwar, Honnavar and Kundapur Forest Divisions) for slope protection of Four-laning of Goa-Karnataka Border to Kundapur Section of NH-66 (formerly NH-17) (from KM 93.700 to KM 283.300) in favour of Project Director, National Highway of India (NHAI), Project Implementation Unit (PIU), Mangaluru

**Proposal No. FP/KA/ROAD/34601/2018 [Stage-I approved]**

Ref:

1. Government of India, Ministry of Environment, Forests and Climate Change, Regional Office (Southern Zone), Bengaluru letter F.No. 4 KRC 1250/2020-BAN/631 Dated 17-09-2021 [Stage-I approval]
2. Government of Karnataka letter No. FEE 27 FLL 2020 (E) dated 24-09-2021 [communication of Stage-I approval]

The Government of India vide Ref (1) letter has accorded 'in -principle' (Stage-I) approval under Section 2 of the Forest (Conservation) Act, 1980 for diversion of 28.218 hectare of forest land in Baad, Binaga, Arga and 20 other villages in Uttara Kannada and Udupi Districts (Karwar, Honnavar and Kundapur Forest Divisions) for slope protection of Four-laning of Goa-Karnataka Border to Kundapur Section of NH-66 (formerly NH-17) (from KM 93.700 to KM 283.300) in favour of Project Director, National Highway of India (NHAI), Project Implementation Unit (PIU), Mangaluru subject to the conditions stipulated therein. The same has been forwarded by the Government of Karnataka vide Ref (2) to this office for submitting the Compliance Report. Copy of the above cited Ref (1) and Ref (2) letters are enclosed herewith.

27 OCT 2021 721/27-10-2021

708  
28-10-2021

09-11-2021  
09-11-2021

Accordingly, you are requested the following.

1. To make all statutory payments (NPV, CA, etc.) mentioned in the conditions of Stage-I approval through the Government of India web portal '[www.parivesh.nic.in](http://www.parivesh.nic.in)'. In this regard you are requested to upload the Demand Notice obtained from the Deputy Conservator(s) of Forests, Karwar / Honnavar / Kundapur Division(s) for acceptance by this office and then to generate the Challan from the said web portal for making payment.
2. To upload the condition-wise Compliance Report in respect of all the 30 conditions stipulated in Stage-I approval on the said web portal and submit the hard copy of the same along with relevant supporting documents to the Deputy Conservator(s) of Forests, Karwar / Honnavar / Kundapur Division(s) for field verification and further processing.

In case, any technical assistance is required with regard to making online payment, the Help Desk in this office at the following address may be contacted.

**Shri. Eregowda**

**Range Forest Officer and Project Officer ICTC,  
Landline (O): 080 23346551 / Mobile: 966377866  
E-Mail: [rfo5ictc@aranya.gov.in](mailto:rfo5ictc@aranya.gov.in)**

Yours Faithfully



Principal Chief Conservator of Forests  
(Forest Conservation) and Nodal Officer (FCA)

Copy to the Chief Conservator(s) of Forests, Kanara / Mangaluru Circle(s), for information and necessary action. Copies of the 'in-principle' (Stage-I) approval accorded by Government of India and the Government of Karnataka letter cited above as Ref-1 & 2 respectively are enclosed for needful action.

Copy to the Deputy Conservator(s) of Forests, Karwar / Honnavar / Kundapur Division(s) for information and **with instruction to issue the Demand Notice to User Agency as per conditions stipulated by Government of India within 7 days positively.** Copies of the 'in-principle' (Stage-I) approval accorded by Government of India and the Government of Karnataka letter cited above as Ref-1 & 2 respectively are enclosed for needful action.



Office of the Deputy Conservator  
of Forests, Karwar Division  
Kajubhag, M.G. Road  
Karwar – 581301  
Karnataka



Phone No. 08382-226365

Email : karwardcf@gmail.com

No: B4/GFL/FCA/SR-11/2011-12

Dated: 08-11-2021

To,

The Project Director,  
National Highways Authority of India,  
Project Implementation Unit,  
Door No:3-29, Bethel, Tharethota  
Near Pumpwell, (NH-66),  
MANGALORE-575005

**Demand Notice to be issued after Stage-I approval**  
**Demand Notice under FCA 1980**

Government of India/Government of Karnataka vide letter F.No. 4-KRC 1250/2020-BAN/631 dated 17-09-2021 have issued 'in-principle' Stage-I approval for diversion of 28.218 ha. of forest land in Reserve Forest in Karwar Forest Division in Baad, Binaga, Arga and 20 other villages in Uttar Kannada District and Udup district subject to conditions of approval mentioned therein. The same has been communicated by the Nodal Officer, FC Act 1980 vide letter number KFD/HOFF/A52K(GFL)/63/2018-FC E-67576, dated 08/11-10-2021 to this office for issuing 'demand notice' and submission of a 'Compliance Report'. Accordingly, you are requested to make the payments shown hereunder and submit the 'Compliance Report' for all the conditions of approval within 30 days for seeking 'final' Stage-II approval.

Stage-I approval conditions number and particulars in brief		Quantity/ Extent (ha.)	Rate (Rs./ Unit)	Amount required to be paid (Rs.)	Amount paid already (Rs.)	Balance amount required to be paid now (Rs.)
Stage-I approval conditions number A- 1 to 13 & B-1 to 17 as under.	NPV	12.518	1043000	13056274.00	-	13056274.00
	CA (F.L.)	12.518	1708000 x 2 times	42761488.00	-	42761488.00
				<b>Total</b>		<b>55817762.00</b>

**A. Conditions which need to be complied prior to handing over of forest land by the State Forest Department.**

- 1) The User Agency shall transfer online, the Net Present Value (NPV) of the forest land being diverted under this proposal, as per the orders of the Hon'ble Supreme Court of India dated 28-03-2008, 24-04-2008 and 09-05-2008 in Writ Petition (Civil) No:202/1995 and the guidelines issued by this Ministry

vide its letter No: 5-3/2007-FC dated: 05-02-2009. The requisite funds shall be transferred through online portal into CAMPA account of the State Government.

- 2) The User Agency shall transfer the cost of raising and maintaining the Compensatory Afforestation over double the extent of degraded forest land in Sy.No. 178, Honnebail RF, Ankola Taluk, Karwar Division, Uttara Kannada District at the current wage rate in consultation with State Forest Department in the account of CAMPA of the concerned State through online portal. The scheme shall include demarcation of CA area using appropriate fencing tall plants for better survival, provision for watering and SMC works to be included and appropriate provision to be provided for anticipated cost escalation for the works scheduled for subsequent years.
- 3) The User Agency shall restrict the felling of trees to minimum number in the diverted forest land and the trees shall be felled under the strict supervision of the State Forest Department and the cost of felling of trees shall be deposited by the User Agency with the State Forest Department.
- 4) All the funds received from the user agency under the project shall be transferred/deposited in CAMPA account only through e-portal (<https://parivesh.nic.in/>). Amount through other mode will not be accepted as compliance of the Stage-I clearance.
- 5) The user Agency should take up measure to rectify the alignment and slope of trench excavated as an emergency measure in Byndoor, so as to drain out the excess water to a common drainage point without creating water stagnation or water logging in forest area or private areas. The user agency should also ensure establishment of suitable safety measures like 6 ft high chain-link fence all along the trench to prevent accident fall of humans and animals. The side slope of the trench should be made gentle in few locations to facilitate safe passage of animals, in case, if any animal falls in to the trench.
- 6) The old road in the forest area that will be left abandoned after re-alignment should be resumed by the forest department.
- 7) The user agency should restore the forest area where the excavated soil has been dumped.
- 8) The tree planting along the side of NHAI road should be completed on priority.
- 9) The KML file of the area diverted and CA area shall be uploaded on the e-green watch portal with all requisite details and same shall be submitted along with compliance report.
- 10) The compliance report shall be uploaded on e-portal (<http://parivesh.nic.in/>)
- 11) The State Government shall complete settlement of rights, in term of the Scheduled Tribes and Other Traditional Forest Dwellers (Recognition of Forest Rights) Act 2006, if any, on the forest land to be diverted and submit the documentary evidence as prescribed by this Ministry in its letter No. 11-9/1998-FC dated: 3<sup>rd</sup> August 2009 read with 05-07-2013 with necessary enclosures, in support thereof.
- 12) The boundary of the diverted forest land shall be demarcated on ground at the project cost, by erecting four feet high reinforced cement concrete pillars, each inscribed with its serial number, distance from pillar to pillar and GPS co-ordinates



- 13) Violation of any of these conditions will amount to violation of Forest (Conservation) Act, 1980 and action would be taken as prescribed in para 1.21 of Chapter 1 of the Handbook of comprehensive of Forest (Conservation) Act, 1980 as issued by this Ministry's letter No. 5-2/2017-FC dated: 28-03-2019

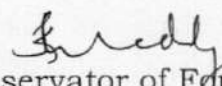
**B. Conditions which need to be strictly complied on field after handing over of forest land to the user agency by the State Forest Department but the compliance in form of undertaking shall be submitted prior to Stage-II**

- 1) Legal status of forest land shall remain unchanged.
- 2) Compensatory Afforestation shall be raised over double the extent of degraded forest land within three years from the date of Stage-II Clearance and maintained thereafter by the State Forest Department at the cost of the User Agency and at least 1000 plants per hectare shall be planted over identified degraded forest land within three years of grant of final approval. If it is not possible to plant so many saplings in the area identified for CA, the balance saplings will be planted in any other forests as per prescription of approved working plan with provision for ten years on subsequent maintenance.
- 3) At the time of payment of the Net Present Value (NPV) at the then prevailing rate the User Agency shall an undertaking to pay the additional amount of NPV, if so determined, as per the final decision of the Hon'ble Supreme Court of India.
- 4) Tree felling shall be restricted to the barest minimum possible and under confirmation from the local forest officials.
- 5) Suitable signages for speed regulation and animal safety will be erected along the road through forest areas.
- 6) The User Agency/Concessionaire at their cost shall take up strip plantation on both sides and central verge of the road as per the IRC norms, wherever possible in consultation with State Forest Department as per the guidelines issued by Ministry vide letter No. FC-11/39/2020-FC dated: 08-09-2021.
- 7) The period of diversion under this approval shall be co-terminus with the period of lease to be granted in favour of the User Agency or the project life, whichever is less.
- 8) No labour camp shall be established on the forest land.
- 9) No additional or new path will be constructed inside the forest area for transportation of construction materials for execution of the project work.
- 10) Sufficient firewood, preferably the alternate fuel, shall be provided by the User Agency to the labourer after purchasing the same from the State Forest Department or the Forest Development Corporation or any other legal source or alternate fuel.
- 11) The forest land shall not be used for any purpose other than that specified in the project proposal.
- 12) The forest land proposed to be diverted shall under no circumstances be transferred to any other agency, department or person without prior approval of the Central Government.
- 13) No damage to the flora and fauna of the adjoining area shall be caused.

- 14) User Agency shall obtain the Environmental Clearance as per the provisions of the Environment (Protection) Act, 1986, if applicable.
- 15) The layout plan of the proposal shall not be changed without the prior approval of the Central Government.
- 16) The User Agency shall submit the annual self-compliance report in respect of the above stated conditions to the State Government and Integrated Regional Office, Bangalore by the end of March every year.
- 17) The User Agency shall comply with all the provisions of the all Acts, Rules, Regulations, Guidelines, Hon'ble Court Order (s) and NGT Order (s) pertaining to this project, if any, for the time being in force, as applicable to the project.

**Procedure for making payment:** This Demand Notice is to be uploaded on FC web portal ([www.parivesh.nic.in](http://www.parivesh.nic.in)) for acceptance by the Nodal Officer. After acceptance by the Nodal Officer, a challan should be generated from the web portal for payment to the account mentioned in the challan. The Transaction details should be quoted by the User Agency in the condition-wise 'Compliance Report' submitted for Stage-II approval. Payment made by any mode than that mentioned above will not be considered as compliance.

Place: Karwar  
Date: 08-11-2021


  
Deputy Conservator of Forests  
Karwar Division, Karwar

Copy submitted to the Additional Principal Chief Conservator of Forests, (Forest Conservation) & Nodal Officer, (FCA) Arnaya Bhavan, 18th cross, Malleshwaram, Bangalore for kind information.

Copy submitted to Chief Conservator of Forests, Kanara Circle, Sirsi for kind information.

Copy forwarded to the Range Forest Officer, Karwar and Ankola for information and necessary action.

Copy Assistant Conservator of Forests, Sub-division, Karwar and Ankola for information and necessary action.



*Demand note  
yet to be  
Recd. from  
DCF Alnavar  
& DCF Kundapur  
To process  
Further  
28.2.18 Hg  
file*



ದೂರವಾಣಿ/Phone: (O) :08254-230349  
(Fax) : 08254 -232720  
E-mail: kpurforest@yahoo.com

**Karnataka Forest Department**

ಸ್ಥಳ: ಕುಂದಾಪುರ - 576201  
Place: Kundapura - 576201

Office of the Deputy Conservator of Forests, Kundapura Division, Kundapura- 576201

No.DMN/CR.08/NH-66/FLD/2019-20

Dated: 09-12-2021

**REVISED DEMAND NOTICE UNDER FCA 1980**

To,

Project Director,  
National Highway of India (NHAI),  
Project Implementation Unit (PIU),  
Door No. 3-29, Bethel, Tharethota,  
Near Pumpwell (NH-66),  
Mangalore – 575002.

Sir,

Sub : Diversion of 28.218 Ha. forest land in Baad, Binaga, Arga and 20 other villages in Uttara Kannada and Udupi Districts (Karwar, Honnavar and Kundapur Forest Divisions) for slope protection of four-laning of Goa-Karnataka Border to Kundapur Section of NH-66 (formerly NH-17) (Km.93.700 to Km 283.300) in favour of Project Director, National Highway of India (NHAI), Project Implementation Unit (PIU), Mangaluru.  
Proposal No. FP/KA/ROAD/34601/2018

Ref : 1) Letter F.No.4-KRC1250/2020-BAN/631 dated: 17-09-2021 of the Government of India, Ministry of Environment, Forests & Climate Change, Integrated Regional Office, Bangalore (Stage-1 approval)  
2) Letter No. FEE.27.FLL.2020 (E) dated: 24-09-2021 of the Government of Karnataka (communication of Stage-I approval).  
3) Letter Old File No.A5(2).GFL.CR-06/2018-19 E-office File No.KFD/HOFF/A5-2K(GFL)/63/2018-FC Dated: 11-10-2021 of the Principal Chief Conservator of Forests (FC) and Nodal Officer (FCA), Bangalore.

\*\*\*\*\*

Government of India vide letter F.No.4-KRC1250/2020-BAN/631 dated: 17-09-2021 have issued in principle Stage-I approval for diversion of 28.218 ha (Kundapura Division- 5.195ha.) of forest land in Baad, Binaga, Arga and 20 other villages in Uttara Kannada and Udupi Districts (Karwar, Honnavar and Kundapur Forest Divisions) for slope protection of Four-laning of Goa-Karnataka Border to Kundapur Section of NH-66 (formerly NH-17) (from K.M 93.700 to KM 283.300) in favour of Project Director, National Highway of India (NHAI), Project Implementation Unit (PIU), Mangaluru subject to the conditions stipulated therein. The Nodal Officer, FC Act 1980 vide letter Old File No. A5(2).GFL.CR-06/2018-19 E-office File No.KFD/HOFF/A5-2K(GFL)/63/2018-FC Dated:

..2/-




11-10-2021 had directed this office for issuing 'demand notice' and submission of a 'Compliance Report'. Accordingly, you are requested to make the payments shown hereunder and submit the 'Compliance Report' for all the conditions of approval within 30 days for seeking 'final' Stage-II approval.


Stage-I approval condition number and particulars in brief	Quantity/ Extent (ha.)	Rate (Rs.in lakhs/unit)	Amount required to be paid (Rs. in lakhs)	Amount paid already (Rs. in lakhs)	Balance amount required to be paid now (Rs. in lakhs)
(1)	(2)	(3)	(4)	(5)	(6)
No. 1 - Net Present Value (Eco Class-I)	5.195	10.43	54.18385	0	54.18385
No. 2 - The cost of raising CA over 10.39ha. of Degraded forest land	10.39	17.08	177.4612	0	177.4612
<b>Total</b>			<b>231.64505</b>	<b>0</b>	<b>231.64505</b>

The User Agency should fulfill all conditions stipulated in letter F.No.4-KRC1250/2020-BAN/631 dated: 17-09-2021 (Stage-I approval) of Government of India, Ministry of Environment, Forests & Climate Change, Integrated Regional Office, Bangalore with above conditions.

**Procedure of payment:** This Demand Notice is to be uploaded on FC web portal ([www.parivesh.nic.in](http://www.parivesh.nic.in)) for acceptance by the Nodal Officer. After acceptance by the Nodal Officer, a Challan should be generated from the web portal for payment to the account mentioned in the Challan. The Transaction details should be quoted by the User Agency in the Condition-wise 'Compliance Report' submitted for Stage-II approval. Payment made by any mode other than that mentioned above will not be considered as compliance.

Place: Kundapura.  
Date: 09-12-2021

  
(Ashish Reddy M.V)  
Deputy Conservator of Forests,  
Kundapura Division, Kundapura.



Nabeed