

The consolidated condition wise compliance report for the Segment-25/4 (Relalla Gutta) is submitted to the Forest Divisional Officer, Yellandu of Bhadradi Kothagudem District as Follows:

C.NO.	Description of the Condition	Compliance
1	2	3
(i)	Legal status of the diverted forest land shall remain unchanged.	Will be complied with. An undertaking is submitted.
(ii)	The demarcation of the proposed forest area shall be carried out by erecting 4 feet high cement concrete pillars duly numbered at an interval of 20 meters at the cost of User Agency.	The Telangana Drinking Water Supply Corporation Ltd., Hyderabad has deposited an amount of Rs.12,20,000/- for Cost of Cement concrete pillars 4feet height, Rs.6,64,500/- for Cost of Extraction Charges and RS.20,37,000/- for Cost of Cement concrete pillars 6''X6''X4' i.e.(Rs.38,21,500/- with UTR No. IDIBH18137425390 Dt: 17-05-2018), into the account CA Acct at FDO, Yellandu vide A/c No.37123396396 for the Demarcation of the area by concrete pillars.The Same was Enclosed.
(iii)	The Compensatory Afforestation (CA) shall be raised and maintained by the State Forest Department over 4.336 ha out of the 145.18 ha of non-forest land identified in Sy. No. 100 of Nagilla Village at Madgul Mandal in Amangal Range of Amangal Division at the cost of user agency.	The Telangana Drinking Water Supply Corporation Ltd., Hyderabad has deposited an amount of Rs.39,06,580/- for Cost of Compensatory Afforestation amounts and Rs.27,14,300/- for Cost of NPV i.e. (Deposited amount of Rs.66,20,880/-) , into the account of Ad-hoc CAMPA account of TS,CGO Complex,Lodhi Road,New Delhi with UTR No. IDIBH18127404978 Dt: 07-05-2018, against the project FP/TG/WATER/19331/2016. The Same was Enclosed.
(iv)	Identified CA land and approved CA scheme shall not be changed without the prior approval of the Central Government.	Will be complied with. An undertaking is submitted.
(v)	The CA area identifies at Amangal Division which is apportioned project wise shall be treated as per the CA scheme approved.	Will be complied with. An undertaking is submitted.
(vi)	Non-forest land identified for raising compensatory afforestation shall be transferred and mutated in favor of the State Forest Department before issue of the Stage-II clearance;	Transferred & mutated in favor of Forest Department.
(vii)	Non-forest land which is transferred and mutated in favor of the State Forest Department for the purpose of compensatory afforestation, shall be declared as Reserved Forest under Section-4 or Protected Forest under Section-29 of the Indian Forest Act, 1927 or under the relevant Section(s) of the local Forest Act. The Nodal Officer must report compliance within a period of 6 months from the date of grant of final approval and send a copy of the original notification declaring the non-forest land under Section 4 or Section 29 of	Not Applicable to UA.

	the Indian Forest Act, 1927, or under the relevant section of the local Forest Act as the case may be, to this office for information and record;	
(vi.ii)	The State Government shall charge the Net Present Value of the diverted forest land measuring 4.336 ha from User Agency as per the orders of the Hon'ble Supreme Court dated 28.03.2008 and 09.05.2008 in IA Nos.826 in 566 with related IA's in Writ Petition (Civil) No.202/1995.	The Telangana Drinking Water Supply Corporation Ltd., Hyderabad has deposited an amount of Rs.27,14,300/- for Cost of NPV and Rs.39,06,580/- for Cost of Compensatory Afforestation amounts i.e. (Deposited amount of Rs.66,20,880/-) , into the account of Ad-hoc CAMPA account of TS,CGO Complex,Lodhi Road,New Delhi with UTR No. IDIBH18127404978 Dt: 07-05-2018, against the project FP/TG/WATER/19331/2016. The Same was Enclosed.
(ix)	Additional amount of the Net Present Value (NPV) of the diverted forest land if any, becoming due after revision of the same by the Hon'ble Supreme Court of India in future, shall be charged by the State Government from User Agency.	Will be complied with. An undertaking is submitted.
(x)	The funds received from the User Agency towards Compensatory Afforestation and Net Present Value under this project including levies towards mitigation measures for wildlife conservation etc shall be deposited in the respective bank account of Telangana State CAMPA. <u>The User Agency shall compulsorily deposit the CA and other levies only by generating challan through the Ministry's website.</u>	The User agency has generated a challan through the Ministry's website for an amount of Rs.66,20,880/- (out of Deposited amount of Rs.1,04,42,380/-) towards Compensatory Afforestation Rs.39,06,580/- and Net Present Value Rs.27,14,300/- under this project including levies towards mitigation measures for the forest conservation etc and deposited the same into the account of Ad-hoc CAMPA account of TS,CGO Complex,Lodhi Road,New Delhi with UTR No. IDIBH18127404978 Dt: 07-05-2018, against the project FP/TG/WATER/19331/2016. The Same was Enclosed.
(xi)	The muck generated in the earth cutting if any, will be deposited off at designated dumping sites and in no case the muck/debris will be disposed off in the forest areas.	Will be complied with. An undertaking is submitted.
(xii)	Tree felling in the proposed forest area shall be carried out wherever necessary, with the prior permission of the Divisional Forest Officer concerned.	Will be complied with. An undertaking is submitted.
(xiii)	State Forest Department shall carry out translocation of the trees wherever feasible at the cost of User Agency.	Will be complied with. An undertaking is submitted.
(xiv)	Wherever necessary, user agency shall provide free supply of water for forest nurseries and field staff quarters and range offices, besides providing outlets with small troughs during summer for wild animals in forest areas	Will be complied with. An undertaking is submitted.
(xv)	The forest land proposed for diversion shall under no circumstances be transferred or sublet	Will be complied with. An undertaking is

(xvi)	The layout plan of the proposal shall not be changed without the prior approval of the Central Government.	Will be complied with. An undertaking is submitted.
(xvii)	The user agency shall use existing paths and roads for laying of pipeline and no new paths/roads are to be formed.	Will be complied with. An undertaking is submitted.
(xviii)	Minimal disturbance should be ensured by creating labour camps outside the forest area as far as possible and it will be the responsibility of the UA to ensure that the labourers & staff engaged in execution of work do not destruct nearby forest flora & fauna.	Will be complied with. An undertaking is submitted.
(xix)	The total forest area utilized for the project shall not exceed 4.336 ha and the forest area diverted shall not be used for any purpose other than those shown in the diversion proposal.	Will be complied with. An undertaking is submitted.
(xx)	The user agency should make provisions for supply of water to wildlife at designated places/along the route passing through forest areas, in consultation with Telanagana Forest Department. Such provision should be made at intervals of 2km each. The Chief Wildlife Warden is advised to develop a master plan to use the proposed pipelines for supply of water to the wildlife. Precautions have to be taken to avoid concentration of livestock at the water point.	Will be complied with. An undertaking is submitted.
(xxi)	The Progress of the Compensatory Afforestation if any, carried out under the jurisdiction of the DFO, Yellandu Forest Division shall be monitored by the Circle Head and a copy of such monitoring report shall be forwarded to the Regional Office to upload the same in the web portal.	Not Applicable to UA.
(xxii)	User agency and the state government shall ensure compliance to provisions of the all Acts, Rules, Regulations and guidelines, for the time being in force, as applicable to the project.	Will be complied with. An undertaking is submitted.
(xxiii)	Any other conditions that the Central Government or Addl. PCCF(Central) of Regional Office, Chennai may impose from time to time in the interest of afforestation, conservation and management of flora and fauna in the area, shall be complied by the user agency.	Will be complied with. An undertaking is submitted.
(xxiv)	In the event of failure to comply with any of the above conditions the user agency is liable for penal action as decided by the Additional PCCF (Central), Regional Office, Chennai.	Will be complied with. An undertaking is submitted.


Superintending Engineer
RWS&S Circle, Khammam.



Annexure-I

Undertaking to Condition-(i)

I hereby undertake and confirm that, the legal status of the diverted forest land will remain unchanged in respect diversion of 4.336 ha of forest land in Yellandu Division of Bhadrachalam District for laying of pipeline and construction of Structures in segment-25/4 (Regalla Gutta) for providing safe drinking water under Telangana Drinking Water Supply Project in favor of Superintending Engineer, TDWSP (RWS&S) Circle, Khammam.




**Superintending Engineer
RWS&S Circle, Khammam.**

10/2
10/2

Undertaking to conditions-(iv) & (v)

I hereby undertake in respect of diversion of 4.336 ha of forest land in Yellandu Division of Bhadrachali Kothagudem District for laying of pipeline and construction of Structures in segment-25/4 (Regalla Gutta) for providing safe drinking water under Telangana Drinking Water Supply Project in favor of Superintending Engineer, TDWSP (RWS&S) Circle, Khammam, the following:

- a) Identified CA land and approved CA scheme will not be changed without the prior approval of the Central Government.
- b) The CA area identifies at Amangal Division which is apportioned project wise shall be treated as per the CA scheme approved only.


**Superintending Engineer
RWS&S Circle, Khammam.**



Undertaking to pay additional amount of Net Present Value (NPV)-conditions-(ix)

I hereby undertake to pay the additional amount of Net Present Value (NPV) of the diverted forest land if any, becoming due after revision of the same by the Hon'ble Supreme Court of India in future.

I also hereby undertake to pay the differential NPV amount, if any, due to escalation or revision of NPV, as and when demanded by the Forest Department in respect of diversion of 4.336 ha of forest land in Yellandu Division of Bhadrachalam District for laying of pipeline and construction of Structures in segment-25/4 (Regalla Gutta) for providing safe drinking water under Telangana Drinking Water Supply Project in favor of Superintending Engineer, TDWSP (RWS&S) Circle, Khammam.



**Superintending Engineer
RWS&S Circle, Khammam.**



Undertaking to conditions--(xi)


I hereby undertake to dispose the muck generated in the earth cutting if any, will be disposed off at designated dumping sites and in no case the muck/debris will be disposed off in the forest areas in respect of diversion of 4.336 ha of forest land in Yellandu Division of Bhadrachalam District for laying of pipeline and construction of Structures in segment-25/4 (Regalla Gutta) for providing safe drinking water under Telangana Drinking Water Supply Project in favor of Superintending Engineer, TDWSP (RWS&S) Circle, Khammam.


Superintending Engineer
RWS&S Circle, Khammam.




Undertaking to condition-(xii)

I hereby undertake that, the tree felling in the proposed forest area will be carried out wherever necessary, with the prior permission of the Divisional Forest Officer concerned, in respect of diversion of 4.336 ha of forest land in Yellandu Division of Bhadrachalam District for laying of pipeline and construction of Structures in segment-25/4 (Regalla Gutta) for providing safe drinking water under Telangana Drinking Water Supply Project in favor of Superintending Engineer, TDWSP (RWS&S) Circle, Khammam.



**Superintending Engineer
RWS&S Circle, Khammam.**




Undertaking to conditions- (xiii) & (xiv)

I hereby undertake in respect of diversion of 4.336 ha of forest land in Yellandu Division of Bhadrachali Kothagudem District for laying of pipeline and construction of Structures in segment-25/4 (Regalla Gutta) for providing safe drinking water under Telangana Drinking Water Supply Project in favor of Superintending Engineer, TDWSP (RWS&S) Circle, Khammam, the following:

- a) State Forest Department shall carry out translocation of the trees wherever feasible at the cost of User Agency.
- b) The UA shall provide free access to the water for the Forest Department for supply to water holes in wildlife area and to nearby forest nurseries.



**Superintending Engineer
RWS&S Circle, Khammam.**



Undertaking to conditions- (xv),(xvi)&(xvii)

I hereby undertake in respect of diversion of 4.336 ha of forest land in Yellandu Division of Bhadrachari Kothagudem District for laying of pipeline and construction of Structures in segment-25/4 (Regalla Gutta) for providing safe drinking water under Telangana Drinking Water Supply Project in favor of Superintending Engineer, TDWSP (RWS&S) Circle, Khammam, the following:

- a) The forest land proposed for diversion shall under no circumstances be transferred or sublet to any other agency, department or person without prior approval of the Central Government.
- b) The layout plan of the proposal shall not be changed without the prior approval of the Central Government.
- c) The user agency will use existing paths and roads for laying of pipeline and no new paths/roads be formed.


**Superintending Engineer
RWS&S Circle, Khammam.**



Undertaking to condition-(xviii)

Annexure - VIII


I hereby undertake to ensure minimal disturbance by creating labour camps outside the forest area as far as possible and it will be the responsibility of the UA to ensure that the labourers & staff engaged in execution of work do not destruct nearby forest flora & fauna, in respect of diversion of 4.336 ha of forest land in Yellandu Division of Bhadrachalam District for laying of pipeline and construction of Structures in segment-25/4 (Regalla Gutta) for providing safe drinking water under Telangana Drinking Water Supply Project in favor of Superintending Engineer, TDWSP (RWS&S) Circle, Khammam.


Superintending Engineer
RWS&S Circle, Khammam.



Undertaking to condition-(xix)

I hereby undertake to ensure The total forest area utilized for the project shall not exceed 4.336 ha and the forest area diverted shall not be used for any purpose other than those shown in the diversion proposal, in respect of diversion of 4.336 ha of forest land in Yellandu Division of Bhadrachalam District for laying of pipeline and construction of Structures in segment-25/4 (Regalla Gutta) for providing safe drinking water under Telangana Drinking Water Supply Project in favor of Superintending Engineer, TDWSP (RWS&S) Circle, Khammam.



**Superintending Engineer
RWS&S Circle, Khammam.**



Undertaking to conditions-(xx) and (xxii)

I hereby undertake in respect of diversion of 4.336 ha of forest land in Yellandu Division of Bhadrachali Kothagudem District for laying of pipeline and construction of Structures in segment-25/4 (Regalla Gutta) for providing safe drinking water under Telangana Drinking Water Supply Project in favor of Superintending Engineer, TDWSP (RWS&S) Circle, Khammam, the following:

- a) The user agency will make provisions for supply of water to wildlife at designated places/along the route passing through forest areas, in consultation with Telangana Forest Department. Such provision should be made at intervals of 2km each. Precautions be taken to avoid concentration of livestock at the water point.
- b) User agency ensures compliance to provisions of the all Acts, Rules, Regulations and guidelines, for the time being in force, as applicable to the project.


Superintending Engineer
RWS&S Circle, Khammam.




Undertaking to conditions-(xxiii) and (xxiv)

I hereby undertake in respect of diversion of 4.336 ha of forest land in Yellandu Division of Bhadrachali Kothagudem District for laying of pipeline and construction of Structures in segment-25/4 (Regalla Gutta) for providing safe drinking water under Telangana Drinking Water Supply Project in favor of Superintending Engineer, TDWSP (RWS&S) Circle, Khammam, the following:

- a) Any other conditions that the Central Government or Addl. PCCF(Central) of Regional Office, Chennai may impose from time to time in the interest of afforestation, conservation and management of flora and fauna in the area, will be complied by the user agency.
- b) In the event of failure to comply with any of the above conditions the user agency is liable for penal action as decided by the Additional PCCF (Central), Regional Office, Chennai.


**Superintending Engineer
RWS&S Circle, Khammam.**



25/4

Annexure - XII

NEFT:MESSAGE DETAILS	
UTR Number	IDIBH18127404978
Transaction Branch	1674
Value Date	07/05/2018
Amount	6620880.00
Commission	0
Beneficiary Details	
Beneficiary Account	155705320040974
Beneficiary Name	TELANGANA CAMPA
Beneficiary Address	NEW DELHI LODHI COMPLEX CORPORATION BANK
IFSC CODE	CORP0000371
Remitting Customer Details	
Account Number	6432456786
Remitter's Name	TELANGANA DRINKING WATER SUPPLY CORPORATION LTD.
Remitter's Address	ROOM NO.302, THIRD FLOOR, SRTGN BHAWAM, ERRAMANZIL, HYDERABAD
Sender's To Receiver Information	
Details of Payment	
Error Code	
Fund Status	



25-4

FDO Yellandu

Annexure - XIII

NEFT: MESSAGE DETAILS	
UTR Number	IDIBH18137425390
Transaction Branch	1674
Value Date	17/05/2018
Amount	3821500.00
Commission	0
Beneficiary Details	
Beneficiary Account	37123396396
Beneficiary Name	FDO YELLANDU
Beneficiary Address	YELLANDU
IFSC CODE	SBIN0020162
Remitting Customer Details	
Account Number	6432456786
Remitter's Name	TELANGANA DRINKING WATER SUPPLY CORPORAT ION LTD.
Remitter's Address	ROOM NO.302, THIRD FLOOR, SRTGN BHAWAM, ERRAMANZIL, HYDERABAD
Sender's To Receiver Information	
Details of Payment	
Error Code	
Fund Status	





GOVERNMENT OF TELANGANA
RURAL WATER SUPPLY AND SANITATION DEPARTMENT
TELANGANA DRINKING WATER SUPPLY PROJECT, HYDERABAD

NOTIFICATION

In-principle approval for diversion of forest land in the following segments of erstwhile Khammam district has been issued. The details of proposal no., segment no., segment name and area indicating reference no. of stage I approval accorded are given hereunder. For further details and other conditions please visit Forest Website: forestclearance.nic.in. 1) Proposal No. FP/TG/Water/17587/2016. 25-1 Radhamgutta 4.675 ha. F.No.4-TSB064/2017-CHN/0253 Dt:17.2.2017. 2) Proposal No. FP/TG/Water/17588/2016. 25-2 Manuguru 4.520 ha. F.No. 4-TSB100/ 2017-CHN/1283, Dt 11.08.2017. 3) Proposal No. FP/TG/ Water/17589/2016. 25-3 Burgampadu 4.562 ha. F.No.4-TSB068/ 2017-CHN/0604, Dt:17.04.2017. 4) Proposal No. FP/TG/ Water/20040/2016. 25-4 Regallagutta 4.336 ha. F.No. 4-TSB093/2017-CHN/1135, Dt:21.7.2017. 5) Proposal No. FP/TG/ Water/18496/2016. 25-5 Thoggudemgutta 4.983 ha. G.O.RI.No.42/EFS&T (For.I) Dept. dt:27.3.2017. 6) Proposal No. FP/TG/Water/18495/2016. 25-6 5th incline 4.148 ha. F.No. 4-TSB099/ 2017-CHN/1116 Dt:18.7.2017. 7) Proposal No. FP/TG/ Water/20311/2016. 25-7 Banjara 6.926 ha. F.No. 4-TSB071/2017-CHN/0916, Dt:13.6.2017. 8) Proposal No. FP/TG/ Water/19106/2016. 25-8 Govindu Center 4.233 ha. G.O.RI.No. 30/EFS&T (For.I) Dept. dt: 9.3.2017. 9) Proposal No. FP/TG/ Water/19105/2016. 25-9 Miryalapenta 3.665 ha. G.O. RI.No. 49/EFS & T (For.I) Dept. Dt.1.4.2017. 10) Proposal No. FP/TG/ Water/19107/2016. 25-10 Yellandu Koragutta 4.687 ha. F.No. 4-TSB080/2017-CHN/1132 dt:21.7.2017

Sd/- Engineer-In-Chief,

DIPR No.1067-DP/CL-Agency/Advt./1/2018-19

RWS&S, TDWSP, TS, Hyd.



తెలంగాణ ప్రభుత్వం
గ్రామీణ సీటీ పరధరా ములియం పాలిశుద్ధ శాఖ
తెలంగాణ త్రాగునీటి పరధరా ప్రాజెక్ట్
ఇంజనీర్-ఇన్-చీఫ్ కార్యాలయము, RWS&S, TDWSP, TS, Hyd.

ప్రకటన

పూర్వ ఇవ్వం జిల్లాలోని అటవీ భూములను ఈ క్రింది సెగ్మెంట్కు బదలాయించడానికి సూత్రప్రాయంగా అనుమతులు పొందడమైనది. సెగ్మెంట్ యొక్క ప్రతిపాదన సంఖ్య-సెగ్మెంట్ సంఖ్య-పేరు, పిరియా మరియు స్టేట్ | అనుమతుల సూచి సంఖ్య వివరాలను ఈ క్రింద ఇవ్వడమైనది. మరింత సమాచారం, ఇతర నిబంధనల కోసం దయచేసి అటవీ శాఖ వెబ్సైట్ forests&aranc.e.nic.in చూడండి.

1. ప్రతిపాదన సంఖ్య. FP/TG/WATER/17587/2016. 25-1 రథం గుట్ట 4.675 ha.F.No.4-TSB064/2017-CHN/0253. Dt:17.2.2017, 2. ప్రతిపాదన సంఖ్య. FP/TG/WATER/17588/2016. 25-2 మణుగూరు 4.520 ha.F.No.4-TSB100/2017-CHN/1283. Dt:11.8.2017, 3. ప్రతిపాదన సంఖ్య. FP/TG/WATER/17589/2016. 25-3 బూర్గంపాడు 4.562 ha.F.No.4-TSB068/2017-CHN/0604. Dt:17.4.2017, 4. ప్రతిపాదన సంఖ్య. FP/TG/WATER/20040/2016. 25-4 రేగల్గుట్ట 4.336 ha.F.No.4-TSB093/2017-CHN/1135. Dt:21.7.2017, 5. ప్రతిపాదన సంఖ్య. FP/TG/WATER/18496/2016. 25-5 తోగూడెం గుట్ట 4.983 ha.G.O.Rt.No.42/EFS&T(For.I) Dept.d:27.3.2017, 6. ప్రతిపాదన సంఖ్య. FP/TG/WATER/18495/2016. 25-6 5 ఇంక్లెన్ 4.148 ha.F.No.4-TSB099/2017-CHN/1116. Dt:18.7.2017, 7. ప్రతిపాదన సంఖ్య. FP/TG/WATER/20311/2016. 25-7 బంజార 6.926 ha.F.No.4-TSB071/2017-CHN/0916. Dt:13.6.2017, 8. ప్రతిపాదన సంఖ్య. FP/TG/WATER/19106/2016. 25-8 గోవెందు సెంటర్ 4.233 ha.G.O.Rt.No.30/EFS&T(For.I)Dept.d:9.3.2017, 9. ప్రతిపాదన సంఖ్య. FP/TG/WATER/19105/2016. 25-9 మిర్యాలపెట 3.665 ha.G.O.Rt.No.49/EFS&T(For.I)Dept.d:1.4.2017, 10. ప్రతిపాదన సంఖ్య. FP/TG/WATER/19107/2016. 25-10 ఇల్లందు కోడగుట్ట 4.687 ha.F.No.4-TSB080/2017-CHN/1132, Dt:21.7.2017

Sd/- ఇంజనీర్ ఇన్ చీఫ్, RWS&S, TDWSP, TS, Hyd.

DIPR 1916-DP/CL/AdW/1/2018-19, Dt.20.09.2018