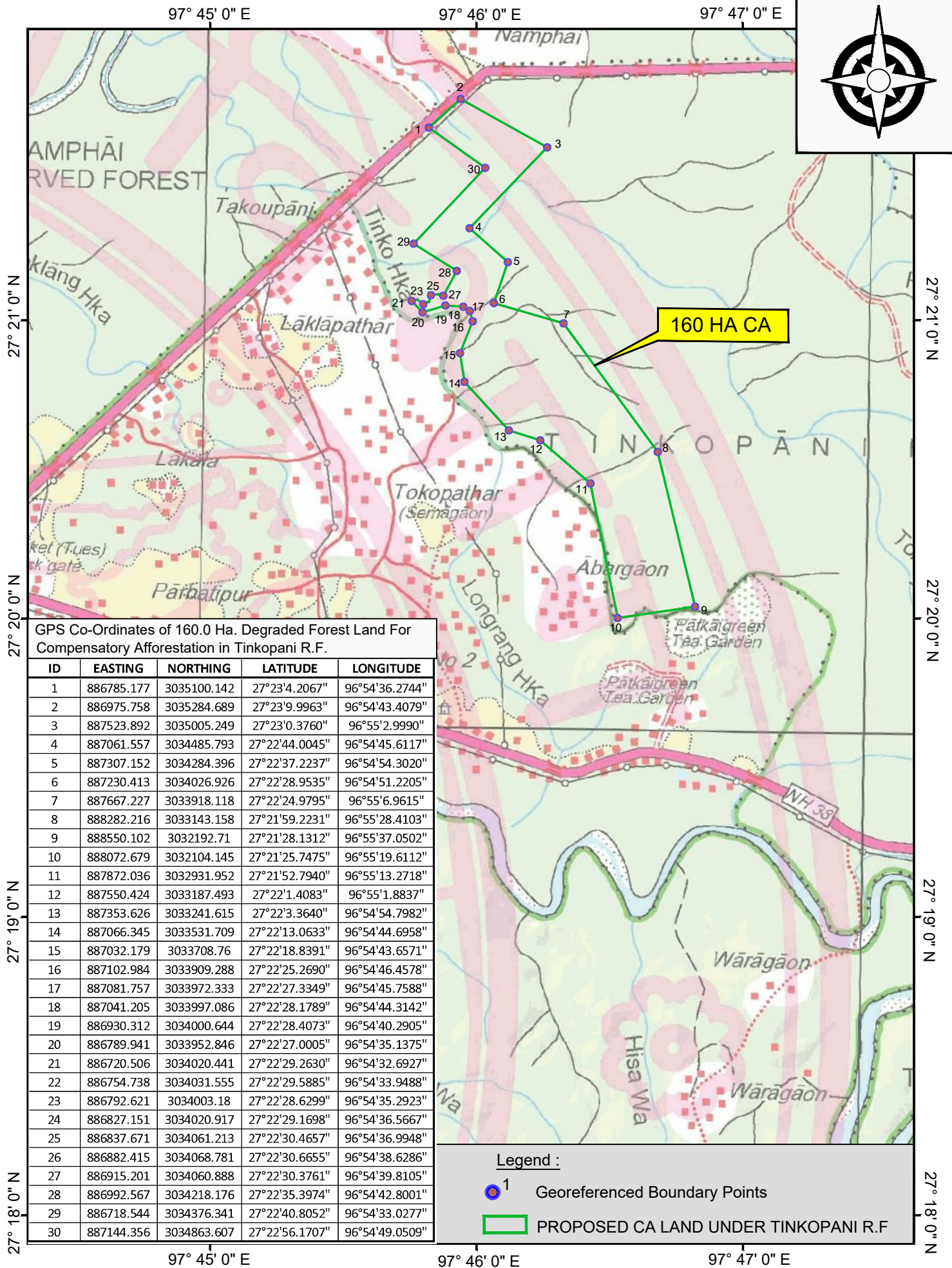


DIVERSION OF 79.5284 HA. FOREST LAND FOR CONSTRUCTION OF DERGAON - DIMAPUR NATURAL GAS PIPELINE

GEO REFERANACE MAP SHOWING THE PROPOSED 160.0 HA. LOCATION & AREA FOR COMPENSATORY AFFORESTATION SITE IN TINKOPANI RESERVE FOREST UNDER DIGBOI FOREST DIVISION



SCALE :- 1:30,000



GPS Co-ordinates of 160.0 Ha. Degraded Forest Land For Compensatory Afforestation in Tinkopani R.F.

ID	EASTING	NORTHING	LATITUDE	LONGITUDE
1	886785.177	3035100.142	27°23'4.2067"	96°54'36.2744"
2	886975.758	3035284.689	27°23'9.9963"	96°54'43.4079"
3	887523.892	3035005.249	27°23'0.3760"	96°55'2.9990"
4	887061.557	3034485.793	27°22'44.0045"	96°54'45.6117"
5	887307.152	3034284.396	27°22'37.2237"	96°54'54.3020"
6	887230.413	3034026.926	27°22'28.9535"	96°54'51.2205"
7	887667.227	3033918.118	27°22'24.9795"	96°55'6.9615"
8	888282.216	3033143.158	27°21'59.2231"	96°55'28.4103"
9	888550.102	3032192.71	27°21'28.1312"	96°55'37.0502"
10	888072.679	3032104.145	27°21'25.7475"	96°55'19.6112"
11	887872.036	3032931.952	27°21'52.7940"	96°55'13.2718"
12	887550.424	3033187.493	27°22'1.4083"	96°55'1.8837"
13	887353.626	3033241.615	27°22'3.3640"	96°54'54.7982"
14	887066.345	3033531.709	27°22'13.0633"	96°54'44.6958"
15	887032.179	3033708.76	27°22'18.8391"	96°54'43.6571"
16	887102.984	3033909.288	27°22'25.2690"	96°54'46.4578"
17	887081.757	3033972.333	27°22'27.3349"	96°54'45.7588"
18	887041.205	3033997.086	27°22'28.1789"	96°54'44.3142"
19	886930.312	3034000.644	27°22'28.4073"	96°54'40.2905"
20	886789.941	3033952.846	27°22'27.0005"	96°54'35.1375"
21	886720.506	3034020.441	27°22'29.2630"	96°54'32.6927"
22	886754.738	3034031.555	27°22'29.5885"	96°54'33.9488"
23	886792.621	3034003.18	27°22'28.6299"	96°54'35.2923"
24	886827.151	3034020.917	27°22'29.1698"	96°54'36.5667"
25	886837.671	3034061.213	27°22'30.4657"	96°54'36.9948"
26	886882.415	3034068.781	27°22'30.6655"	96°54'38.6286"
27	886915.201	3034060.888	27°22'30.3761"	96°54'39.8105"
28	886992.567	3034218.176	27°22'35.3974"	96°54'42.8001"
29	886718.544	3034376.341	27°22'40.8052"	96°54'33.0277"
30	887144.356	3034863.607	27°22'56.1707"	96°54'49.0509"

Legend :

-  1 Georeferenced Boundary Points
-  PROPOSED CA LAND UNDER TINKOPANI R.F