

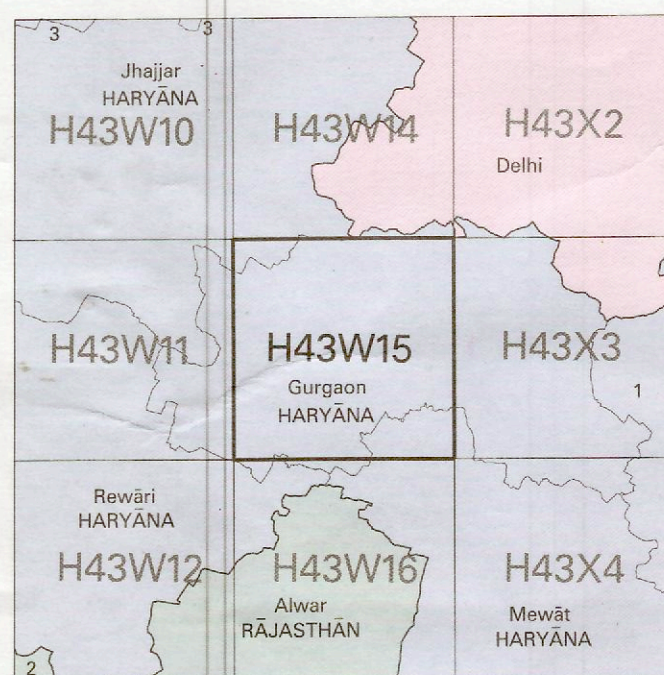


NOT FOR EXPORT

OPEN SERIES MAP

No. H43W15

Scale 1:50,000



भारतीय सर्वेक्षण विभाग SURVEY OF INDIA

1st Edition 2007.

Price : Rs. 50/-

CONVENTIONAL SYMBOLS

- Express highway: with toll, with bridge, with distance stone
Roads, metalled: according to importance
Roads, double cartways: according to importance
Unmetalled road, Cart track, Pack-track with pass, Foot-path, etc.

REFERENCE

Nr 9 National Highway No. 6

NOTES

- Heights are in metres and above Indian mean sea level.
Contours are approximate.
A relative height (e.g., 10) marked along a canal, indicates the height of the top of the canal embankment above the adjacent country.


COMPILATION INDEX

Surveyed during 1981-82. Updated for major details during 2005-06.

Projection - UTM Datum - WGS 84

Magnetic Variation from True North about 1/2° East in 2000, (increasing by about 2' annually).

1:50,000



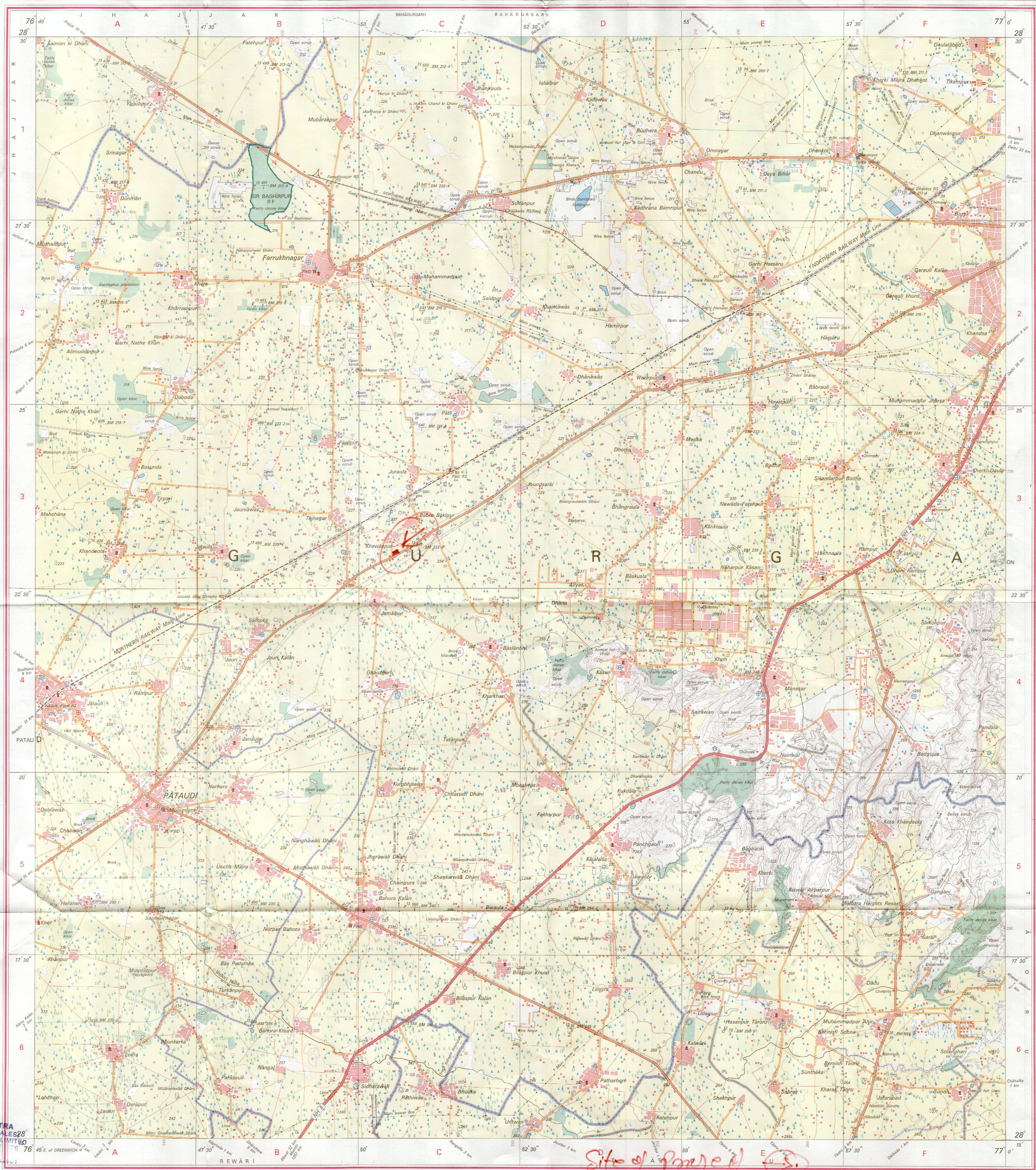
For further details about this map, please contact

Director Haryana Geo-Spatial Data Centre Survey of India, Sector 32 A Chandigarh, Fax : 0172 - 2604871

NITIN RAJ MEHROTRA DY. MANAGER RAJ MEHROTRA INDIAN OIL CORPORATION (RETAIL SALES) SURGAON DIVISIONAL OFFICE

Reproduction in whole or part by any means without the written permission of Survey of India, National Mapping Agency.

GOVERNMENT OF INDIA COPYRIGHT, 2007.



REWAR I

Site of Project

Survey of India, Hattiharkala Estate, Post Box No. 37, Delhi Dtn - 248001 (Uttarhand)

PRINTED AT THE WESTERN PRINTING GROUP OF SURVEY OF INDIA.