

Scale 1:50,000

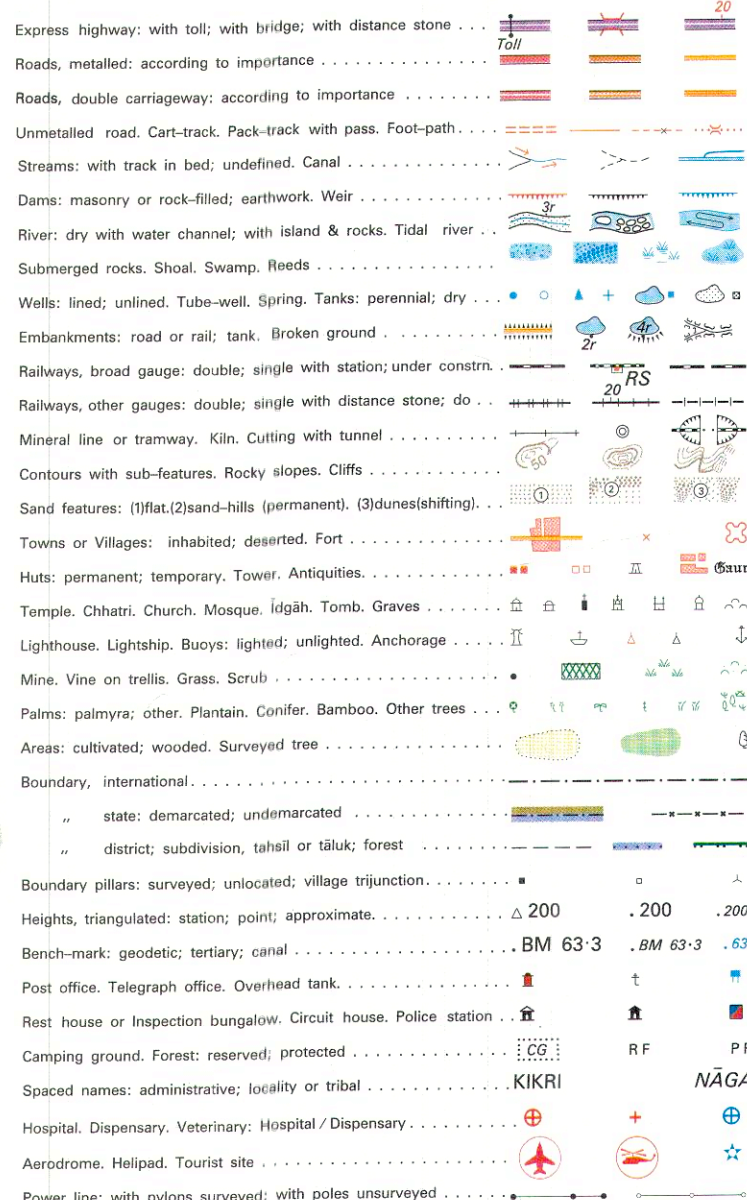
भारतीय सर्वेक्षण विभाग

SURVEY OF INDIA

1st Edition 2009

Price : Rs. 50 /-

CONVENTIONAL SYMBOLS



NOTES :

Contours are in metres and above Indian mean sea level.
 Heights are approximate.

Tube-wells are numerous throughout the sheet only the important ones have been shown.

Canal tracks and unmetalled roads along canals are motorable throughout the year. Permission to use these is required from the irrigation authorities. Other cart-tracks and unmetalled roads are generally motorable in dry season.

A relative height, e.g., 60, marked along a canal indicates the height of the top of the canal embankment above the adjacent contour.


Canal distance zones are 1,000 feet apart and every existing fifth zone is shown.

The state boundary between Haryana and Punjab States has been surveyed as pointed out by the local officials on the ground but has not been verified by the Governments concerned.

3,000-acre rectangular stations of the Land Use Survey Scheme are shown based on Origin and Destination Survey of the Survey of India. The area of each station is shown in the following table:

Station	Area (Acres)
1	120
2	120
3	120
4	120
5	120
6	120
7	120
8	120
9	120
10	120
11	120
12	120
13	120
14	120
15	120
16	120
17	120
18	120
19	120
20	120
21	120
22	120
23	120
24	120
25	120
26	120
27	120
28	120
29	120
30	120
31	120
32	120
33	120
34	120
35	120
36	120
37	120
38	120
39	120
40	120
41	120
42	120
43	120
44	120
45	120
46	120
47	120
48	120
49	120
50	120
51	120
52	120
53	120
54	120
55	120
56	120
57	120
58	120
59	120
60	120
61	120
62	120
63	120
64	120
65	120
66	120
67	120
68	120
69	120
70	120
71	120
72	120
73	120
74	120
75	120
76	120
77	120
78	120
79	120
80	120
81	120
82	120
83	120
84	120
85	120
86	120
87	120
88	120
89	120
90	120
91	120
92	120
93	120
94	120
95	120
96	120
97	120
98	120
99	120
100	120

COMPILATION INDEX



Projection - UTM Datum - WGS 84

Magnetic Variation from True North about $\frac{3}{4}^{\circ}$ East in 2005.

1:50,000

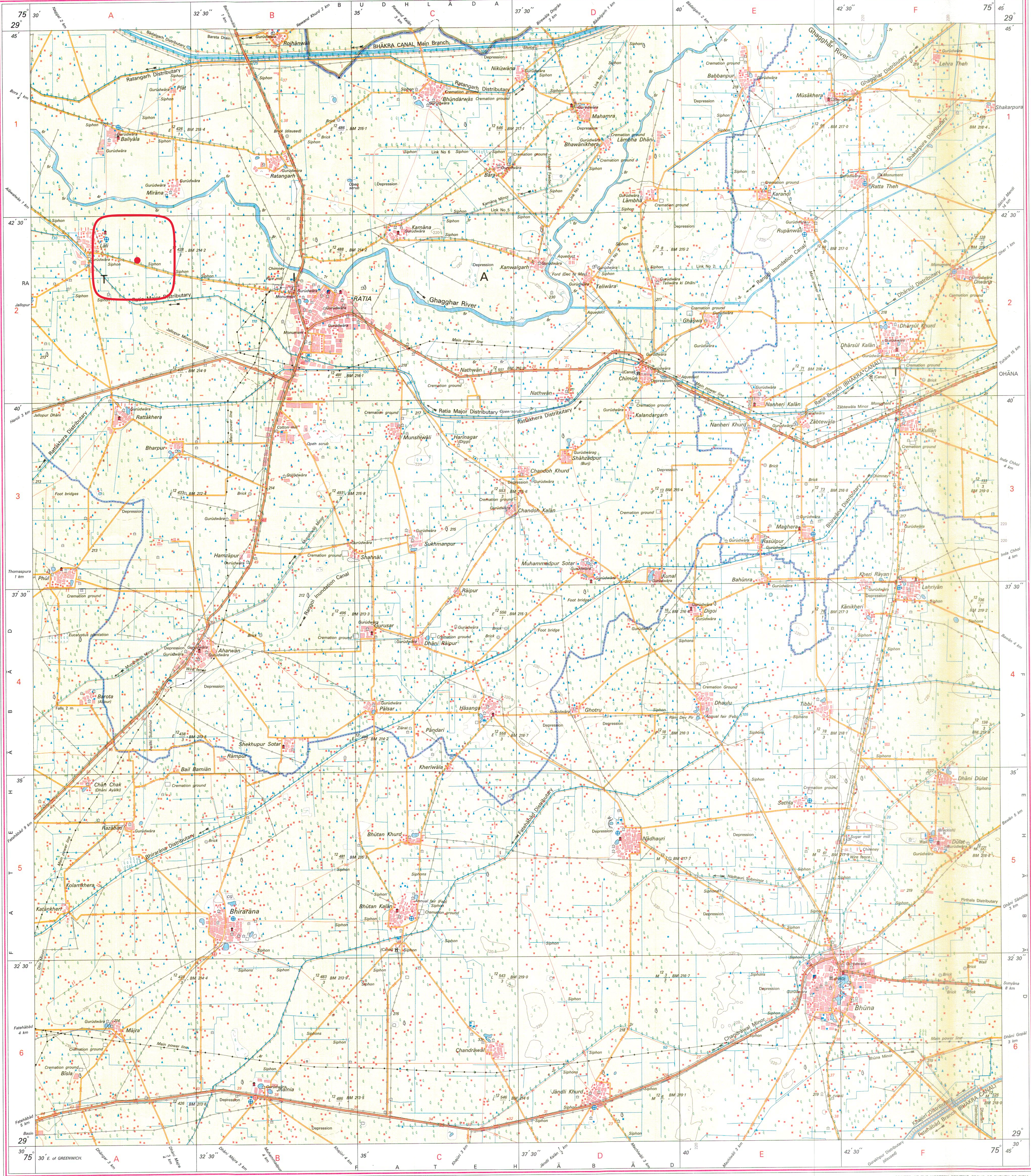
For further details about this map, please contact

Chandigarh Geo-Spatial

Survey of India, Sector 3
Chandigarh

Fax : 0172 - 2606916

WEBSITE – www.surveyofindia.gov.in



REG. No. 144(0)-WPG D 09 (P&C GDC-1:50,000)-1024

भारत के महासर्वेक्षक के निदेशन में प्रकाशित,
Published under the direction of Surveyor General of India,
Survey of India, Hathiabarkala Estate, Post Box No. 37, Dehra Dūn – 248001 (Uttarākhanda),
Department of Science & Technology, Government of India.

PRINTED AT THE WESTERN PRINTING GROUP OF SURVEY OF INDIA