

Geo-reference Map of Proposed Route from Daragad-Tiuni - Kand Band to Birnad Tower in Dehradun District for Infrastructure Development Project (IP1) for Digitalization of Rural & Urban Areas in Uttarakhand in Fwift Communication



77°49'0"E

77°50'0"E

77°51'0"E

0 0.5 1 2 KM

Scale - 1:37,000

ID	LONGITUDE	LATITUDE
1	77° 50' 46.232" E	30° 52' 9.842" N
2	77° 50' 17.672" E	30° 52' 23.773" N
3	77° 49' 58.012" E	30° 52' 44.873" N
4	77° 49' 37.816" E	30° 52' 56.927" N
5	77° 49' 44.382" E	30° 53' 10.422" N
6	77° 49' 50.065" E	30° 53' 23.539" N
7	77° 50' 9.848" E	30° 53' 33.233" N
8	77° 50' 22.028" E	30° 53' 48.760" N
9	77° 50' 18.401" E	30° 54' 4.629" N
10	77° 50' 20.134" E	30° 54' 29.712" N
11	77° 50' 42.229" E	30° 54' 11.466" N
12	77° 51' 12.614" E	30° 54' 0.571" N
13	77° 51' 24.877" E	30° 54' 24.429" N
14	77° 50' 59.231" E	30° 54' 53.729" N
15	77° 51' 9.750" E	30° 54' 45.385" N
16	77° 50' 52.967" E	30° 55' 14.051" N
17	77° 51' 7.554" E	30° 55' 10.061" N
18	77° 51' 0.471" E	30° 55' 10.941" N
19	77° 50' 9.358" E	30° 54' 9.998" N
20	77° 50' 46.344" E	30° 54' 27.119" N
21	77° 50' 22.951" E	30° 54' 43.899" N
22	77° 50' 32.733" E	30° 55' 1.528" N
23	77° 50' 27.843" E	30° 55' 26.576" N
24	77° 50' 46.940" E	30° 56' 0.644" N
25	77° 50' 56.820" E	30° 56' 29.939" N
26	77° 51' 7.111" E	30° 56' 35.463" N
27	77° 51' 8.357" E	30° 56' 27.655" N

30°56'0"N

30°55'0"N

30°54'0"N

30°53'0"N

30°56'0"N

30°55'0"N

30°54'0"N

30°53'0"N

उप प्रमारीय वनाधिकारी
कालसी उप वन प्रभाग
चक्रवर्ती वन प्रभाग

वन क्षेत्राधिकारी
देहरादून जिला
चक्रवर्ती वन प्रभाग



वन क्षेत्राधिकारी
चक्रवर्ती वन प्रभाग
देहरादून

Sansu Khera

Suker Khera

Kanda

Jadar

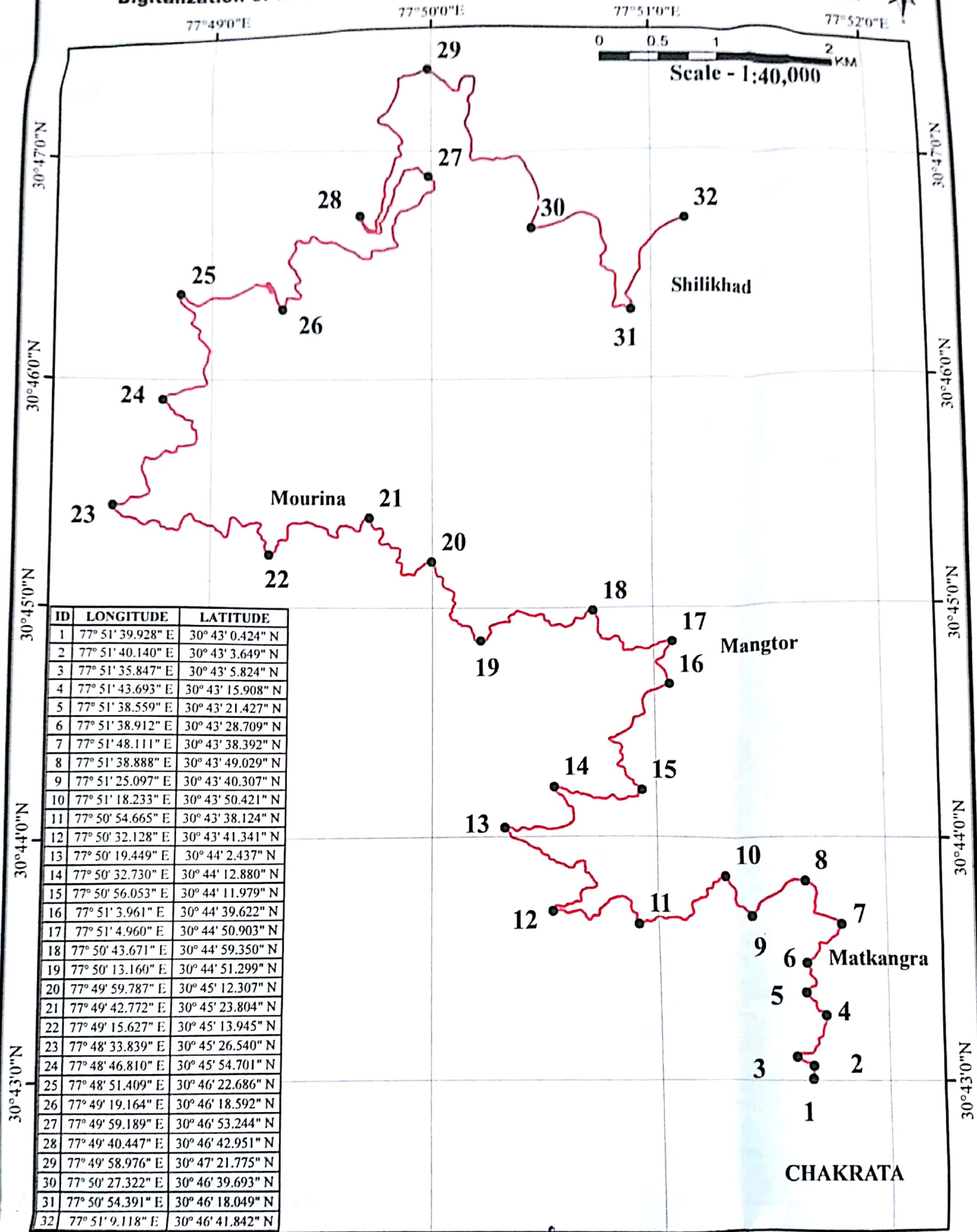
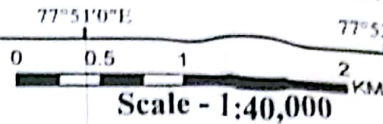
Daragad

Barga

Legend

- GPS Points
- Proposed Route

Geo-reference Map of Proposed Route from Janglat Chowki Chakrata to Shilikhad in Dehradun District for Infrastructure Development Project (IP1) for Digitalization of Rural & Urban Areas in Uttarakhand in Fwift Communication



ID	LONGITUDE	LATITUDE
1	77° 51' 39.928" E	30° 43' 0.424" N
2	77° 51' 40.140" E	30° 43' 3.649" N
3	77° 51' 35.847" E	30° 43' 5.824" N
4	77° 51' 43.693" E	30° 43' 15.908" N
5	77° 51' 38.559" E	30° 43' 21.427" N
6	77° 51' 38.912" E	30° 43' 28.709" N
7	77° 51' 48.111" E	30° 43' 38.392" N
8	77° 51' 38.888" E	30° 43' 49.029" N
9	77° 51' 25.097" E	30° 43' 40.307" N
10	77° 51' 18.233" E	30° 43' 50.421" N
11	77° 50' 54.665" E	30° 43' 38.124" N
12	77° 50' 32.128" E	30° 43' 41.341" N
13	77° 50' 19.449" E	30° 44' 2.437" N
14	77° 50' 32.730" E	30° 44' 12.880" N
15	77° 50' 56.053" E	30° 44' 11.979" N
16	77° 51' 3.961" E	30° 44' 39.622" N
17	77° 51' 4.960" E	30° 44' 50.903" N
18	77° 50' 43.671" E	30° 44' 59.350" N
19	77° 50' 13.160" E	30° 44' 51.299" N
20	77° 49' 59.787" E	30° 45' 12.307" N
21	77° 49' 42.772" E	30° 45' 23.804" N
22	77° 49' 15.627" E	30° 45' 13.945" N
23	77° 48' 33.839" E	30° 45' 26.540" N
24	77° 48' 46.810" E	30° 45' 54.701" N
25	77° 48' 51.409" E	30° 46' 22.686" N
26	77° 49' 19.164" E	30° 46' 18.592" N
27	77° 49' 59.189" E	30° 46' 53.244" N
28	77° 49' 40.447" E	30° 46' 42.951" N
29	77° 49' 58.976" E	30° 47' 21.775" N
30	77° 50' 27.322" E	30° 46' 39.693" N
31	77° 50' 54.391" E	30° 46' 18.049" N
32	77° 51' 9.118" E	30° 46' 41.842" N

Legend

- GPS Points
- Proposed Route



वन विभाग
कर्मचारी रजि
रक्षक

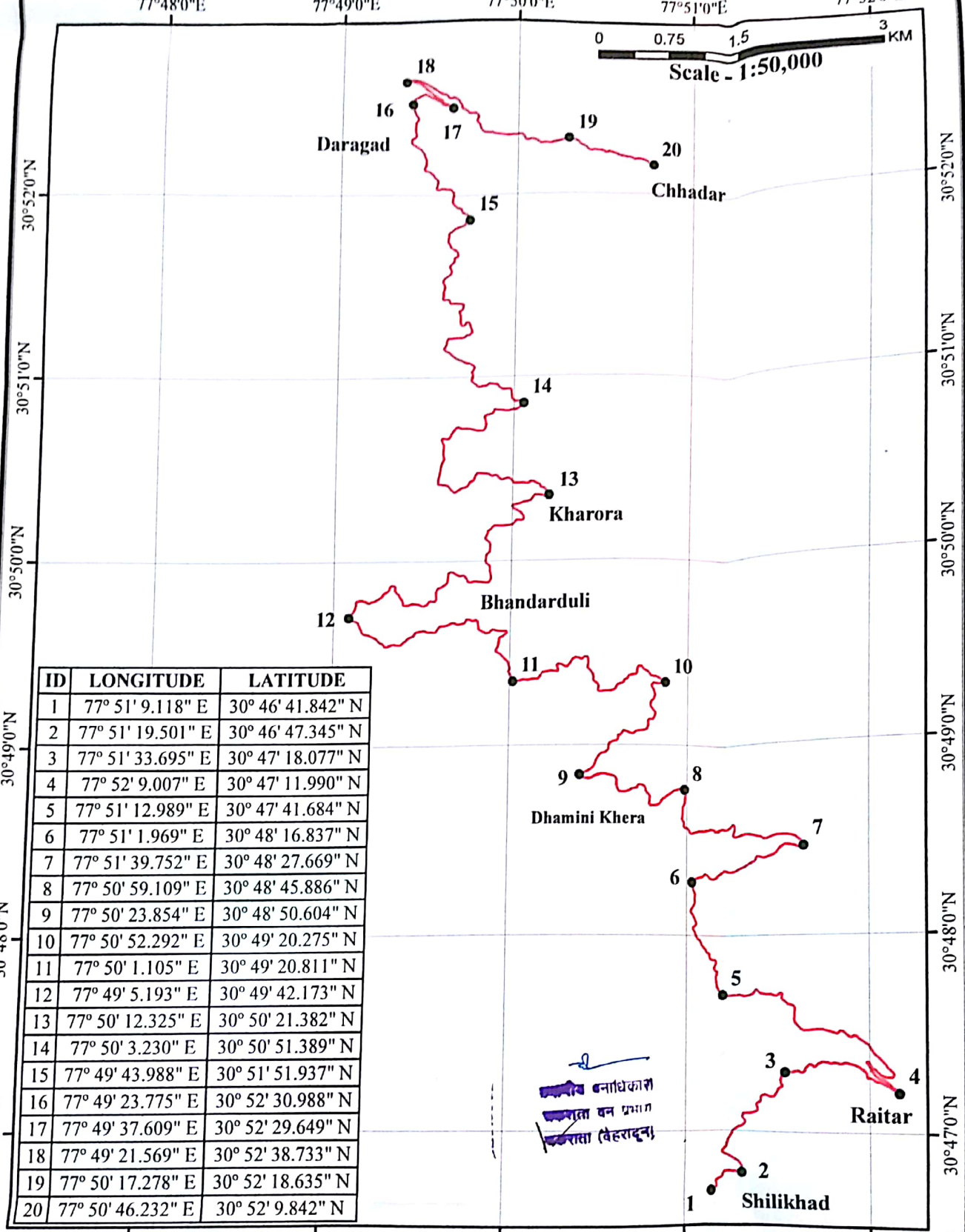
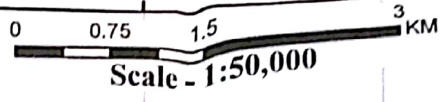
उप प्रशासकीय वनधिकारी
कालसी उप वन प्रभाग
चकराता वन प्रभाग

अधीनस्थ वन अधिकारी
चकराता वन प्रभाग
चकराता (देहरादून)

Geo-reference Map of Proposed Route from Shilikhad to Daragad in Dehradun District for Infrastructure Development Project (IP1) for Digitalization of Rural & Urban Areas in Uttarakhand in Fwift Communication



77°48'0"E 77°49'0"E 77°50'0"E 77°51'0"E 77°52'0"E



ID	LONGITUDE	LATITUDE
1	77° 51' 9.118" E	30° 46' 41.842" N
2	77° 51' 19.501" E	30° 46' 47.345" N
3	77° 51' 33.695" E	30° 47' 18.077" N
4	77° 52' 9.007" E	30° 47' 11.990" N
5	77° 51' 12.989" E	30° 47' 41.684" N
6	77° 51' 1.969" E	30° 48' 16.837" N
7	77° 51' 39.752" E	30° 48' 27.669" N
8	77° 50' 59.109" E	30° 48' 45.886" N
9	77° 50' 23.854" E	30° 48' 50.604" N
10	77° 50' 52.292" E	30° 49' 20.275" N
11	77° 50' 1.105" E	30° 49' 20.811" N
12	77° 49' 5.193" E	30° 49' 42.173" N
13	77° 50' 12.325" E	30° 50' 21.382" N
14	77° 50' 3.230" E	30° 50' 51.389" N
15	77° 49' 43.988" E	30° 51' 51.937" N
16	77° 49' 23.775" E	30° 52' 30.988" N
17	77° 49' 37.609" E	30° 52' 29.649" N
18	77° 49' 21.569" E	30° 52' 38.733" N
19	77° 50' 17.278" E	30° 52' 18.635" N
20	77° 50' 46.232" E	30° 52' 9.842" N

Legend

- GPS Points
- Proposed Route



(Handwritten signatures and stamps)
 उप प्रभागीय वनाधिकारी
 वन विभागीय कार्यालय
 चक्रवर्ती वन प्रभाग
 देहरादून/उत्तराखण्ड