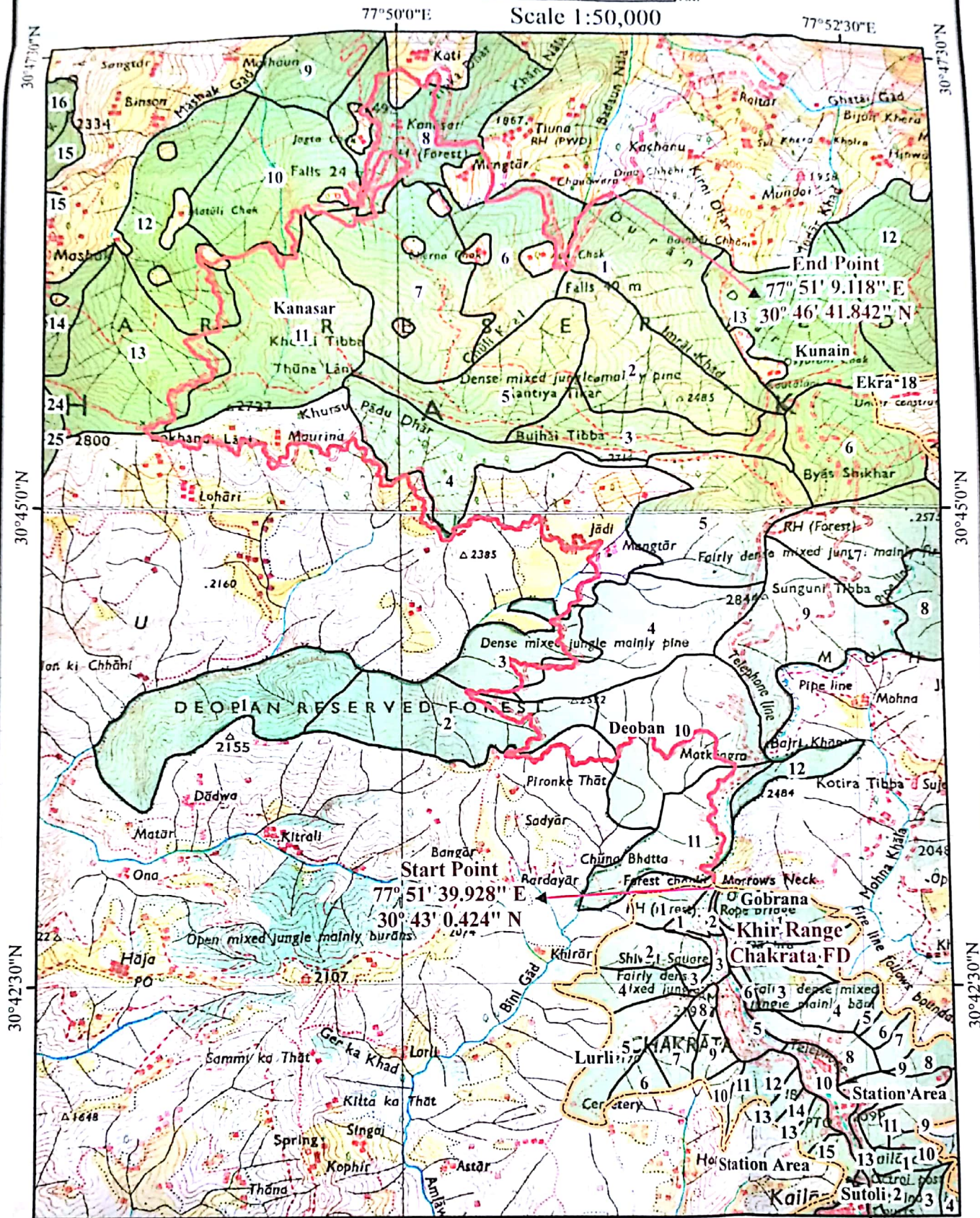


Toposheet Map of Proposed Route from Janglat Chowki Chakrata to Shillikhad in Dehradun District for Infrastructure Development Project (IP1) for Digitalization of Rural & Urban Areas in Uttarakhand in Swift Communication

0 0.5 1 2 KM

Scale 1:50,000



Legend

- Proposed Route
- Reserve Forest Boundary
- Forest Range Boundary
- Forest Division Boundary



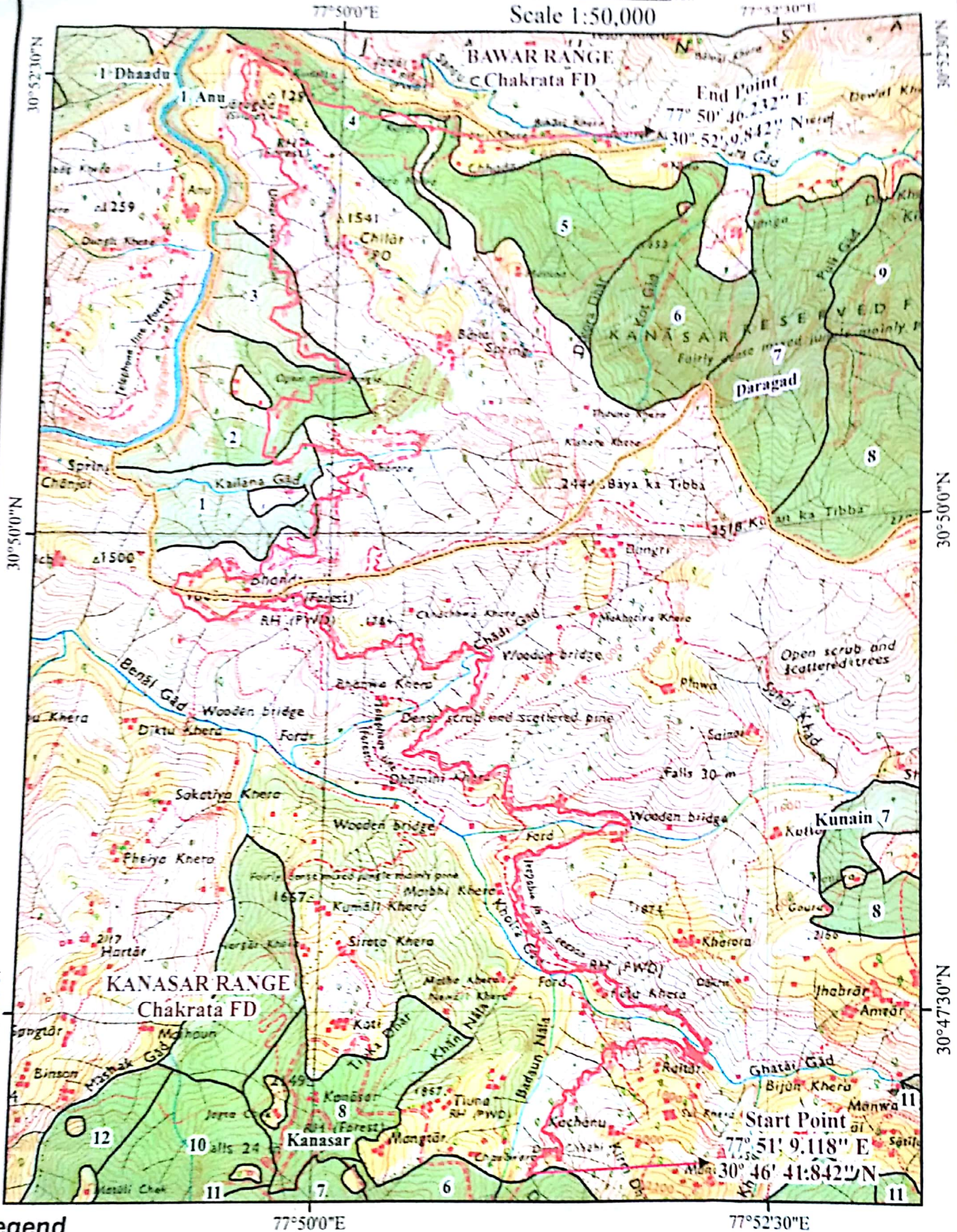
उप प्रभारी वनाधिकारी
वन विभाग, देहरादून
कनसरा रोड चक्रवर्त वन प्रभाग

वनाधिकारी
चक्रवर्त वन प्रभाग
देहरादून

Toposheet Map of Proposed Route from Shillikhad to Daragad in Dehradun District for Infrastructure Development Project (IP1) for Digitalization of Rural & Urban Areas in Uttarakhand in Swift Communication



Scale 1:50,000



Legend

- Proposed Route
- Forest Range Boundary
- Reserve Forest Area
- Forest Division Boundary
- Reserve Forest Boundary



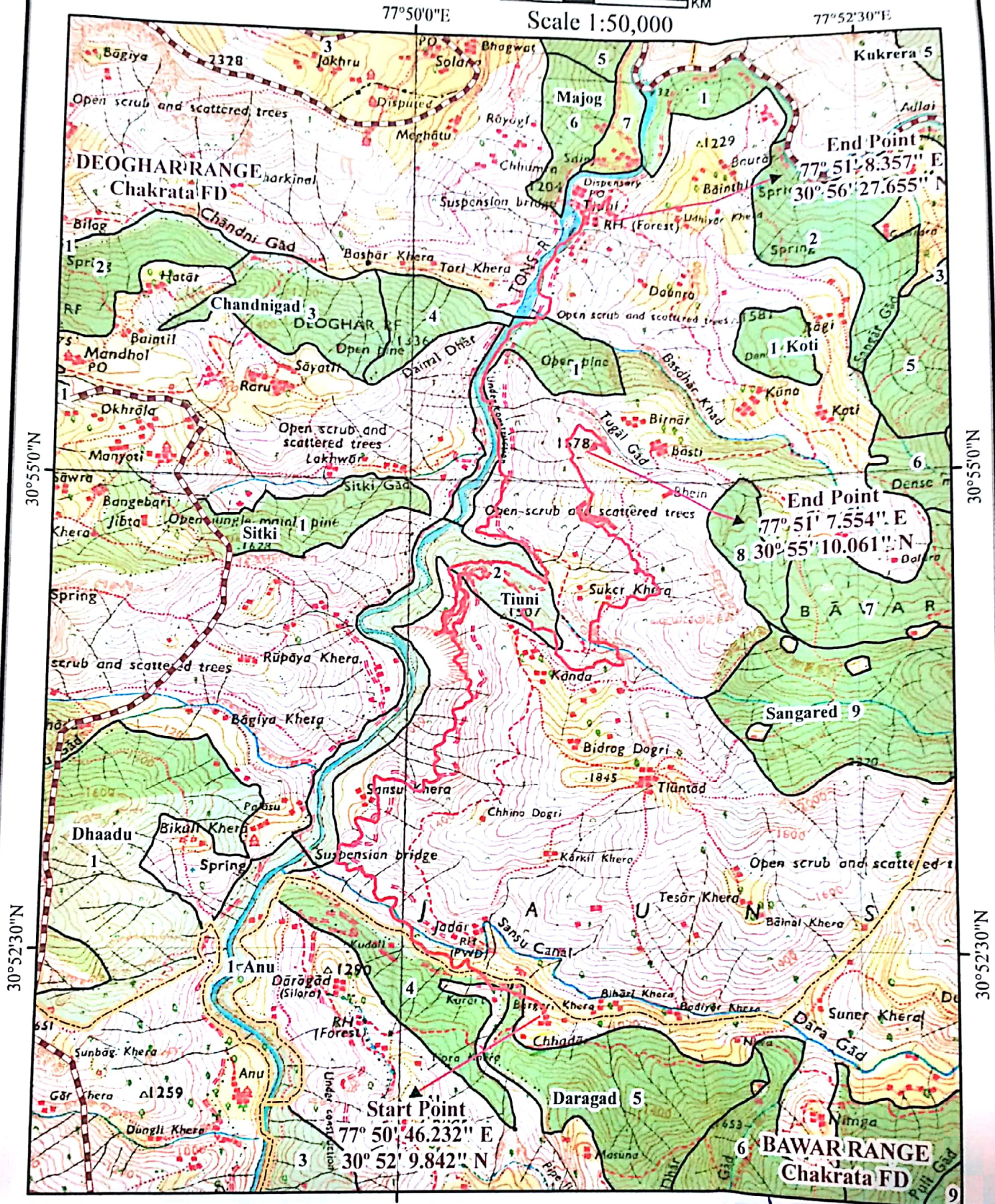
वन विभाग
देहरादून
प्रमाणित

प्रमाणित
देहरादून

Toposheet Map of Proposed Route from Daragad-Tiuni - Kand Band to Birnad Tower in Dehradun District for Infrastructure Development Project (IP1) for Digitalization of Rural & Urban Areas in Uttarakhand in Fwift Communication

0 0.5 1 2 KM

Scale 1:50,000



Legend

- Proposed Route
- Reserve Forest Area
- Reserve Forest Boundary
- Forest Range Boundary
- Forest Division Boundary



वन क्षेत्राधिकारी
देवधार राजि त्पुली प्रमानीय वनाधिकारी
चक्राता वन प्रभाग
चक्राता वन प्रभाग

प्रभागीय वनाधिकारी
चक्राता वन प्रभाग
चक्राता विभाग