

FORM -I
(for linear projects other than Plantations)
[Rule 6(3) (e) of Forest (Conservation) Rules 2003 as amended up to date]

Government of Andhra Pradesh
Office of District Collector, Kurnool

No: Rc1 NO: TS/1855/2021

Dated: 27-12-2021


TO WHOMSOEVER IT, MAY CONCERN

In compliance of the Rule 6(3)(e) of the Forest (Conservation) Rules, 2003 [as amended vide the Forest (Conservation) Amendment Rules 2014; Forest (Conservation) second Amendment Rules 2014; and Forest (Conservation) Amendment Rules 2016] it is certified that **2.63 Hectares** i.e., **Bit-I-0.87 Ha** of forest land in Gulamalaiabad South RF, Compartment No.313, Gulamalaiabad Beat, Banaganapalli Section, Banaganapalli Grampanchayat & Mandal and **Bit-II- 1.76 Ha** (Bit-1-0.55 Ha + Bit-2- 0.71 Ha + Bit-3- 0.50 Ha) of forest land in Rangapuram RF, Compartment No.334, Rangapuram Beat, Dhone Section, Gorlagutta Grampanchayat, Bethamcherla Mandal of Dhone Range proposed to be diverted for erection of 220 KV DC line from 400/220 KV SS Jammulamadugu to the proposed 220/132/33 KV SS Bethamcherla in Kurnool District in favour of the **Executive Engineer, Construction-Division, A.P.TRANSCO, Kurnool.**

It is further certified that:

- (a) the complete process of recognition and vesting of forest rights under the FRA has been carried out for the entire **2.63 Hectares [Bit-I- 0.87 Ha & Bit-II- 1.76 Ha (Bit-1-0.55 Ha + Bit-2- 0.71 Ha + Bit-3- 0.50 Ha)]** of forest land proposed for diversion. A copy of records of all consultations and meetings of the Forest Rights Committee(s), Gram Sabha(s), Sub- Division Level Committee(s) and the District Level Committee are enclosed as attachments-I to attachments III (A to H);
- (b) the proposal for such diversion (with full details of the project and its implications, vernacular/ local language) have been placed before each concerned Gram Sabha or forest-dwellers, who are eligible under the FRA, 2006;
- (c) the proposed area does not involve recognized rights of Primitive Tribal Groups and Pre-Agricultural Communities;

Encl.: As above.


Signature
(Full name and official seal of the District Collector)
COLLECTOR & DIST. MAGISTRATE
KURNOOL.

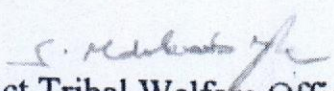
STATEMENT SHOWING CERTIFICATES FROM A TO H

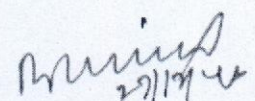
a.	A letter from the State Government certifying that the complete process for identification and settlement of rights under the FRA has been carried out for the entire forest area proposed for diversion, with a record of all consultations and meetings held.	The complete process for diversion and settlement of right under Scheduled Tribes and Other Traditional Forest Dwellers (Recognition of Forest Rights) Act, 2006 has been carried out for the area proposed for diversion 2.63 Hectares i.e., Bit-I- 0.87 Ha of forest land in Gulamalaiabad South RF, Compartment No.313, Gulamalaiabad Beat, Banaganapalli Section, Banaganapalli Grampanchayat & Mandal and Bit-II- 1.76 Ha (Bit-1-0.55 Ha + Bit-2- 0.71 Ha + Bit-3- 0.50 Ha) of forest land in Rangapuram RF, Compartment No.334, Rangapuram Beat, Dhone Section, Gorlagutta Grampanchayat, Bethamcherla Mandal of Dhone Range. Accordingly, the concerned records of all consultations and meetings held are annexed in shape of Grama Sabha resolutions dated:18.11.2021 in Banaganapalli village & Mandal and dated:12.11.2021 Gorlagutta village, Bethamcherla Mandal of Kurnool District. There are no claims existing in the area proposed for diversion.
b.	A letter from the State Government certifying that proposals for such diversion (with full details of the project and its implications, in vernacular / Local languages) have been placed before each concerned Gram Sabha of Forest-Dwellers, who are eligible under the FRA.	There are no forest dwellers in the proposed area. However, the proposal for diversion (with full details of the project and its implications) has been placed before the concerned Grama Sabhas and obtained the consents from the Grama Sabhas.
c.	A letter from each of the concerned Gram Sabhas, indicating that all formalities / processes under the FRA have been carried out, and that they have given their consent to the proposed diversion and the	The resolutions in the Grama Sabhas has been obtained from Banaganapalli Panchayat and Gorlagutta Panchayats duly conducting meetings and required documents/certificates by providing their consents to the proposed for erection of 220 KV DC line from 400/220 KV SS Jammulamadugu to the proposed


	compensatory and ameliorative measures if any, having understood the purposes and details of processed diversion.	220/132/33 KV SS Bethamcherla in Kurnool District in favour of the Executive Engineer, Construction-Division, APTRANSCO, Kurnool are submitted. However, there are no claims existing the area proposed for diversion.
d.	A letter from the State Government certifying that the diversion of forest land for facilities managed by the Government as required under Section 3 (2) of the FRA have been compiled and that the Gram Sabhas have consented to.	On the basis of Grama Sabhas resolutions, dated:18.11.2021 in Banaganapalli village & Mandal, Gulamalaiabad Beat, Banaganapalli Section and dated:12.11.2021 Gorlagutta village, Bethamcherla Mandal, Rangapuram Beat, Dhone Section, Dhone Range of Kurnool District that no such facilities managed by Government required diversion of forest land U/s 3(2) of the Forest Rights Act, 2006 exist over the forest land proposed for diversion of 2.63 Ha [Bit-I-0.87 & Bit-II-1.76 Ha (Bit-1-0.55 Ha + Bit-2- 0.71 Ha + Bit-3-0.50 Ha)] for erection of 220 KV DC line from 400/220 KV SS Jammulamadugu to the proposed 220/132/33 KV SS Bethamcherla in Kurnool District.
e.	A letter from the State Government certifying that the discussions and decisions on such proposals had taken place only when there was a quorum of minimum 50% of members of the Gram Sabha presents.	<p>Erection of 220 KV DC line from 400/220 KV SS Jammulamadugu to the proposed 220/132/33 KV SS Bethamcherla in Kurnool District in the following Reserve Forest locations were discussed in Grama Sabhas, decision were etaken in the presenc of Sarpanch of Banaganapalli village & Gorlagutta villages and village members of concerned Grama Sabhas, Forest and Revenue Officials.</p> <p>a) Loc.No.175 (Bit.I of 0.87 Ha) falls in Compartment No.313, Gulamaliabad South RF, Gulamaliabad Beat, of Dhone Range under Banaganapalli Grama Panchayat & Mandal.</p> <p>b) Loc.No.222, 227 & 229 [Bit-II of 1.76 Ha (Bit-1-0.55 Ha +Bit-2- 0.71 Ha + Bit-3-0.50 Ha)] falls in Compartment No.334, Rangapuram RF, Rangapuram Beat of Dhone Range under Gorlagutta Grama Panchayat, Bethamcherla Mandal.</p>


700/25

f.	Obtaining the written consent or rejection of the Gram Sabha to the proposal.	The written consents of Grama Sabhas were obtained and enclosed herewith.
g.	A letter from the State Government certifying that the rights of Primitive Tribal Groups and Pre-Agricultural Communities, where applicable, have been specifically safeguarded as per the section 3(1)(e) of the FRA.	There are no Primitive Tribal Groups and Pre-Agricultural Communities existing in the proposed area for diversion, the rights of such groups will not arise.
h.	Any other aspect having bearing on operationalization of the FRA.	There are no other issues concerned with regards to FRA.


District Tribal Welfare Officer,
Kurnool.


Project Officer
ITDA(PTG-Chenshu),
Srisailam &
Member Convener,
DLC (RoFR), Kurnool


District Forest Officer
Kurnool(T) Division,
Kurnool


Collector & District Magistrate,
Kurnool

గ్రామసభ తీర్మానము

తేది: 18-11-2021

కర్నూలు జిల్లా బసగానపల్లి మండలం బసగానపల్లి గ్రామ పంచాయితీ పరిధిలోని గ్రామ పంచాయితీ కార్యాలయము

అవరణము నందు తేది: 18-11-2021 ఉదయం 11:00 గంటలకు

గ్రామ పంచాయితీ సర్పంచ్ నొరవనీయులైన ఈనాటి ఎల్లమ్మ

గారి దివ్యక్షతన గ్రామసభ సమావేశము నిర్వహించబడినది.

ఈ సమావేశమునందు చర్చించి తీర్మానించిన విషయములు.

తీర్మానం

విషయములు

తీర్మానము

సంఖ్య

08

శ్రీయుత నొరవ కలెక్టరు

కర్నూలు వారి R.E.1/1375/2021

Dt: 02-11-2021 తీని విషయం

మొరకు బసగానపల్లి గ్రామం

బసగానపల్లి మండలం తీని

గులాం తిరియూబాద్ South RF

గులాం తిరియూబాద్ భట్,

దొన్ ఛార్జ్ రేంజ్ కు సంబంధ-

ంచిన కంపార్ట్ మెంట్ నెం. 313

నందు APTRANSCO వారి

220 కెవి DC విద్యుత్ లైన్లు

(Location No. 175) నిర్మాణ

పనులు చేపట్టడంకు 2005-

2006 Re-FR చట్టం ప్రకారం

గులాం తిరియూబాద్ South

RF, గులాం తిరియూబాద్

భట్ BIT-1 0.87 హెక్టార్ల

గుల భూమిని APTRANSCO

వారికి బదిలీ చేయుటకు

సదరు బదలాయించబడిన

భూమిలో ఉపభవహక్కులు

ఉభ్యర్థితరులకు సరించి

గ్రామసభ నందు చర్చించుట

గురించి.

బసగానపల్లి గ్రామం.

బసగానపల్లి మండలంలోని

గులాం తిరియూబాద్ South RF

గులాం తిరియూబాద్ భట్

దొన్ ఛార్జ్ రేంజ్ కు సంబంధ-

ంచిన కంపార్ట్ మెంట్ నెం. 313

నందు BIT-1 0.87 హెక్టార్ల

నందు APTRANSCO విద్యుత్

లైన్లు వెళుచున్న సదరు భూమి.

4) సదరు భూమి పట్టు భూమి

కాదు, కేవలం తిరువీ భూమి

మాత్రమే.

5) సదరు భూమి నందు గ్రూప్

నిర్మాణములు లేవు.

6) సదరు భూమిలోని Re-FR

పట్టాలు కలిగిన రైతులు లేరు.

7) సదరు భూమిలోని భూమి


దారులు లేరు.


8) సదరు భూమి నందు చెరువు


బోటి ప్రజలు ఉనుటవలన


లేరు.

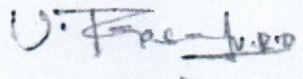
F) సదరు భూమి నందు
APTRANSCO 220 కి.వి. లైన్
విద్యుత్ లైను నిర్మాణం జరుగుచు
వలన కూడ జీవనాదారానికి,
ఉడుటి హక్కులకు ఎటువంటి
ఇబ్బందులు లేవని తెలియజే-
యుచు APTRANSCO 220 కి.వి.
విద్యుత్ లైను నిర్మాణము
చేపట్టుటకు గ్రామసభ పరిశీలన
తీర్మానిస్తూ ఆమోదించడమైనది



18/11/2021
EXECUTIVE OFFICER
(Panchayat Secretary)
BANAGANAPALLI


18.11.2021
TAHSILDAR
BANAGANAPALLI MANDAL
KURNOOL (DIST)


SARPANCH
Grama Panchayat
BANAGANAPALLE


18/11/2021
FOREST BEAT OFFICER
Q.A. DAO BEAT


Revenue
18/11/2021


Asst. Tribal Welfare Officer
Nandyal, Kurnool (Dist)

గ్రామ ప్రజలు :-

- | | | |
|------------------|--------------|---------------|
| 1) B. శివలక్ష్మి | 8) M. C. ... | 15) M. S. ... |
| 2) ... | 9) ... | 16) ... |
| 3) ... | 10) ... | 17) ... |
| 4) S. ... | 11) M. ... | 18) ... |
| 5) ... | 12) ... | 19) ... |
| 6) ... | 13) ... | |
| 7) S. ... | 14) ... | |

గ్రామ సభ తీర్మానము

తేది: 12-11-2021

కర్నూలు జిల్లా బోతుచెర్ల మండలం గోల్లగుట్ట గ్రామ పంచాయితీ పరిధిలోని అంజనేయ స్వామి దేవాలయము దివరణిమొ సందు తేది: 12-11-2021 దివరం 11:00 గంటలకు గ్రామ పంచాయితీ సభ్యులతో సోదరులయితలైన శ్రీమతి భూషి మాదక్క గారి తిరుప్పావన గ్రామసభ సమావేశము నిర్వహించబడినది. ఈ సమావేశము సందు చర్చించి తీర్మాన విషయములు.

తీర్మానం సంఖ్య	విషయములు	తీర్మానము
12.	శ్రీయుత సోదర కలెక్టరు కర్నూలు వారి R.O. E1/1375/2021, Dt: 02-11-2021 లోని విషయం మేరకు గోల్లగుట్ట గ్రామ బోతుచెర్ల మండలంలోని రంగాపురం లెక్క ఫార్మెట్, రంగాపురం బ్లీట్ డీస్ ఫార్మెట్ రెంజ్ కు సంబంధించి కంప్యూటర్ నెం. 334 నందు APTTRANS వారి 220 కే.వి DC విద్యుత్ లైన్లు (Location No-227 & 229) నిర్మాణ పనులు చేపట్టడం 2005-2006 RofR చట్టం ప్రకారం రంగాపురం బ్లీట్, రంగాపురం లెక్క ఫార్మెట్ BT-2 1.76 హెక్టార్ల గల భూమిని APTTRANS వారికి విడిచి చేయటంకు సదురు బదు తాయింబబడిన భూమి లో	గోల్లగుట్ట గ్రామ బోతుచెర్ల మండలంలోని రంగాపురం లెక్క ఫార్మెట్, రంగాపురం బ్లీట్, డీస్ ఫార్మెట్ రెంజ్ కు సంబంధించి కంప్యూటర్ నెం. 334 నందు BT-2 1.76 హెక్టార్ల సందు APTTRANS విద్యుత్ లైన్లు వెళుచున్న సదురు భూమి A) సదురు భూమి పట్టు భూమి కాదు, కేవలం రైతు భూమి మాత్రమే. B) సదురు భూమి నుంచి గుహ నిర్మాణములు తీవు. C) సదురు భూమిలోని RofR పట్టులు కలిగిన ప్రాంతాలు లేరు. D) సదురు భూమిలోని క్షయములు లేరు. E) సదురు భూమి నుంచి చెరువొకటి ప్రస్తుత కనుభవములో లేదు.

అనుభవ హక్కుల/అభ్యంతరములు
గురించి గ్రామస్థాన నందు
చట్టించుట గురించి.

F) నదరు భూమి నందు AFTTRANSO
220 కే.వి విద్యుత్ లైను నిర్మాణం
నిరూపించిన మూలీపాదాలాది
అదులీ హక్కులకు. ఎటువంటి
అభ్యంతరాలు లేవని తెలియజేయుట
AFTTRANSO 220 కే.వి విద్యుత్
లైను నిర్మాణము చేపట్టుటకు
గ్రామస్థాన వికాసమా కిర్మాణిస్తు
అనుచుచిరుమైనది.

L. V. Verma
Village Revenue Officer
GORLAGUTTA (V)
Bethamcherla (M) Kurnool Dt

G. Hanuman
FRD
Panga Pura Bel

[Signature]
Panchayat Secretary
Gorlagutta Village
Bethamcherla Mandal
Kurnool (Dt), A.P.

[Signature]
SARPANCH
GORLAGUTTA GRAM PANCHAYAT
BETHAMCHERLA MANDAL
Kurnool Dt. A.P.

[Signature]
12/11/2021
Asst. Tribal Welfare Officer
Nandyal, Kurnool (Dist.)

గ్రామ ప్రజలు

- 1) బెక్కిరెడ్డి
- 2) పొత్తెలపాటి
- 3) బెరెయ్యపాటి
- 4) [unclear]
- 5) అనంత శర్మ
- 6) బాగేయ్య

- 7) బెక్కిరెడ్డి
- 8) నిగమిరెడ్డి
- 9) P. L. noddy Reddy
- 10) G. Manjula
- 11) D. Savithri
- 12) T. [unclear]
- 13) V. Anjanamma
(ncha)

- 14) L. Sandhya (GMSK)
- 15) K. [unclear] (VAA)
- 16) H. [unclear]
- 17) M. [unclear]
- 18) [unclear]
- 19) T. [unclear] VRA

18

SDLC Meeting at conducted at O/o ~~RDO Kurnool~~ Sub Collector, Nandyal.

Sub Collector/
1. ~~RDO~~ SDLC Chairman
Nandyal.

- 06/12/21

2. DWO, Kurnool Convenor

- 17/12/21

3. FRO, Dhene

- 17/12/21

4. Tahasildar Banaganapali

25 Dec 2021 SDLC Meeting at Nandyal. The meeting was held at the SDLC meeting room, Nandyal. The meeting was attended by the SDLC Chairman, Nandyal, and the DWO, Kurnool, FRO, Dhene, and Tahasildar, Banaganapali. The meeting was held at the SDLC meeting room, Nandyal. The meeting was attended by the SDLC Chairman, Nandyal, and the DWO, Kurnool, FRO, Dhene, and Tahasildar, Banaganapali.

- 1) SDLC meeting was held at Nandyal.
- 2) SDLC meeting was held at Nandyal.
- 3) SDLC meeting was held at Nandyal.
- 4) SDLC meeting was held at Nandyal.
- 5) SDLC meeting was held at Nandyal.
- 6) SDLC meeting was held at Nandyal.

DWO, Kurnool,

FRO, Dhene

Sub Collector, Nandyal
~~RDO Kurnool~~

Tahasildar, Banaganapali

From
Smt.Chahat Bajpai IAS
Sub Collector
Nandyal

To
The Collector & District Magistrate.
Kurnool

Rc.B.937 /2021 Dated: 17-12-2021

Sir,

Sub: TWD – Kurnool District – Erection of 220KV DC line from existing 400/220KV SS Jammalamadugu to proposed 220/132/33KV SS Bethamcherla in Kurnool District – Grama Sabhas Conducted – request for fixing the date for conducting Sub Divisional Level Committee meeting (RoFR), Nandyal Division – RoFR Meeting will be held on 17.12.2021 at 4.00 PM – Resolution copy submitted - Regarding.

- Ref:- 1 Rc.E1/1375/2021, Dt; 02.11.2021, Collector & District Magistrate, Kurnool.
2. Proposals received from Grama Sabhas Committee conducted by concerned authorities on 12.11.2021 & 18.11.2021.
3 The District Tribal Welfare Officer, Kurnool Rc.No. T5/RoFR/2021, Dt: 19.11.2021.
4. This office Lr.No.Rc.B.937/2021 Dt.09.12.2021

I invite kind attention to the references cited.

I submit that in the reference 1st cited, a proposal for diversion of forest land to an extent of 2.63 Hectres (as per DGPS authenticated map) for the 4 locations situated in the Banaganapalli gram Panchayat limits of Gulamaliabad village of Banaganapalli Mandal for the subject work has been initiated by the Executive Engineer, Construction, APTRANSCO, Kurnool.

In this connection I further submit that with regards to Nandyal division the following location is selected.

1. Loc. No. 175 (Bit-1 of 0.87 Ha) falls under Compartment No. 313, Gulamaliabad South RF of Gulamaliabad Beat, Dhone Forest Range, under Banaganapalle Grama Panchayat, Banaganapalle Mandal.

The Tahsildar, Banaganapalli has conducted Gram Panchayat meeting on 18.11.2021 and submitted Gram Panchayat resolution along with the Executive Officer, Banaganapalli, Sarpanch Gram Panchayat, Banaganapalli, Forest Beat Officer, Gulamaliabad beat and Assistant Tribal Welfare Officer, Nandyal and reported that the Forest land proposed for diversion required in the erection of KV 220 DC line from 400/220 KV SS Jammalamadugu to proposed 220/132/33 KV SS Betamcherla Kurnool Division is falling in Gulamaliabad South RF of Dhone range of Kurnool division.

In the Gram Panchayat resolution it is concluded that there are no cases or Primitive tribal groups and pre agricultural communities. There are no other issues concerned with FRA. There are no claims existing in the area for diversion. (Copy enclosed).

I further submit that I have conducted SDLC meeting on 17.12.2021 at Sub Collector Office, Nandyal along with the FRO, Dhone, ATWO, Nandyal, SE, AP Transco, Kurnool and the Tahsildar, Banaganapalli and the SDLC meeting passed resolution that the above forest land proposed for diversion and required in the erection of KV 220 DC line from 400/220 KV SS Jammalamadugu to proposed 220/132/33 KV SS Betamcherla Kurnool Division is falling in

Gulamaliabad South RF of Dhone range of Kurnool division is fit for construction of AP Transco as there are no claims existing in the area proposed for diversion and no cases or primitive tribal groups and pre agricultural communities as per the sec.3 (1) of the ROFR act 2006. (Copy enclosed).

In view of the facts explained above, I request that the District Level Committee meeting may kindly be conducted at an early date.

Yours faithfully

[Signature]
Sub Collector
Nandyal.

Copy to the SE, AP Transco Kurnool


Copy to the Tahsildar, Banaganapalli


[Signature]
17/12/2014


RESOLUTION

The Sub Divisional Level Committee meeting held on 17.12.2021 at 4.00 P.M under the Chairmanship of the Sub Collector, Nandyal for approval of resolution passed by the village level Committee of Banaganapalli village of Banaganapalli Mandal duly recommended by the Mandal level Officers of Banaganapalli Village & Mandal. The details of forest land to be diverted in the Bit-I – 0.87 Ha. in compt.No.313 of Gulamaliabad South RF Gulamaliabad Bit of Dhone range in Bit-II – 1.76 Ha. And total Forest land to be diverted worked out to 2.63 Ha.

The above Forest land proposed for construction of APTRANSCO 220KV DC line from 400/200 KV SS Jammalamadugu to 220/132/133 KV SS are to be erected in four locations of Banaganapalli Gram Panachayat of Banaganapalli Mandal. In the above said Forest land there are no cases or primitive tribal groups and Pre agricultural communities found as per Section-3(1) of ROFR Act, 2006. The Gram Sabha conducted on 18.11.2021 at the Gram panchayat Banaganapalli conducted by the Mandal Level Officers have given their concern for the forest area diverted in Gulamaliabad South RF of Dhone Range and of Rangapuram RF . There are no other issues concerned with FRA. Finally, in the meeting it is concluded that there are no recognized rights of Primitive Tribal Groups (PTGs), / PAC (Pre-Agriculture Committees) involved in the Forest Land proposed for diversion and to erect the APTRANSCO Line in the vicinity of Banaganapalli Gram Panchayat of Banaganapalli Mandal to diversion.


Asst. Tribal Welfare Officer
Nandyal.


Forest Range Officer
Dhone Range.


Sub Collector,
Nandyal