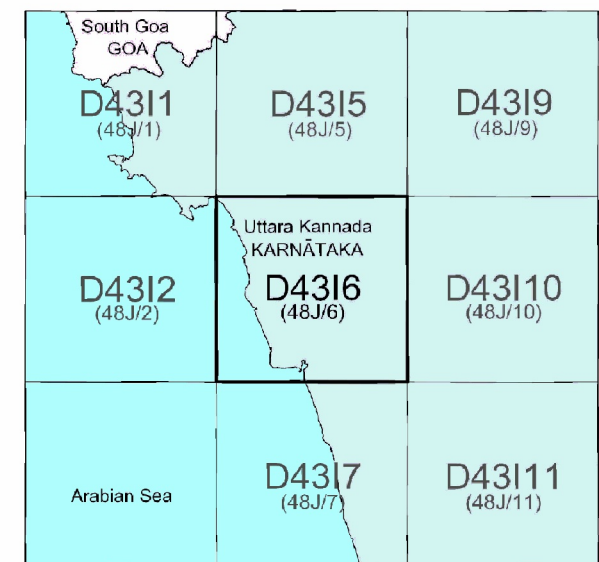




No. D43I6
Scale 1:50,000



भारतीय सर्वेक्षण विभाग
1st Edition 2011. Price : Rs. 77/-

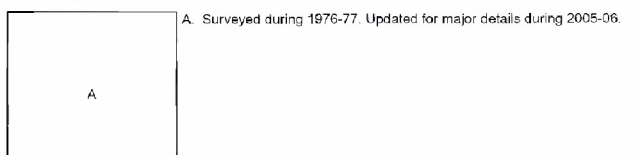
CONVENTIONAL SYMBOLS



REFERENCES

NH 17, National Highway No. 17
NH 53, National Highway No. 53
Notes:
Heights and Contours have not been shown.
This sheet has been compiled from 1:25,000 survey.
Underscored portions of forest boundaries in this sheet have been entered from 4 inch scale
forest maps compiled upto 1977 and have not been independently verified.
The horizontal extent of India entered into this sheet is a distance of 1000 m. measured from the
coastline base line.
The scale change line and other advanced survey features have been taken from Naval Hydrographic
Chart No. 23 (INDIA-WEST) COAST Malabar to Konkan dated 1977 with additions to 1978.
Detailed maps are shown thus: ...

COMPILED INDEX



Projection - UTM Datum - WGS 84
Magnetic Variation from True North about 1° West in 2005.
(Decreasing by about 1' annually)
1:50,000
500 m to 1 cm
2 cm to 1 km
For further details about this map, please contact
Director
Karnataka Geo-Spatial Data Centre
Survey of India, Kormangala II Block
Bangalore.

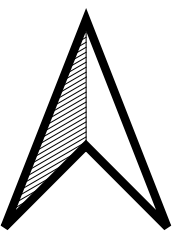
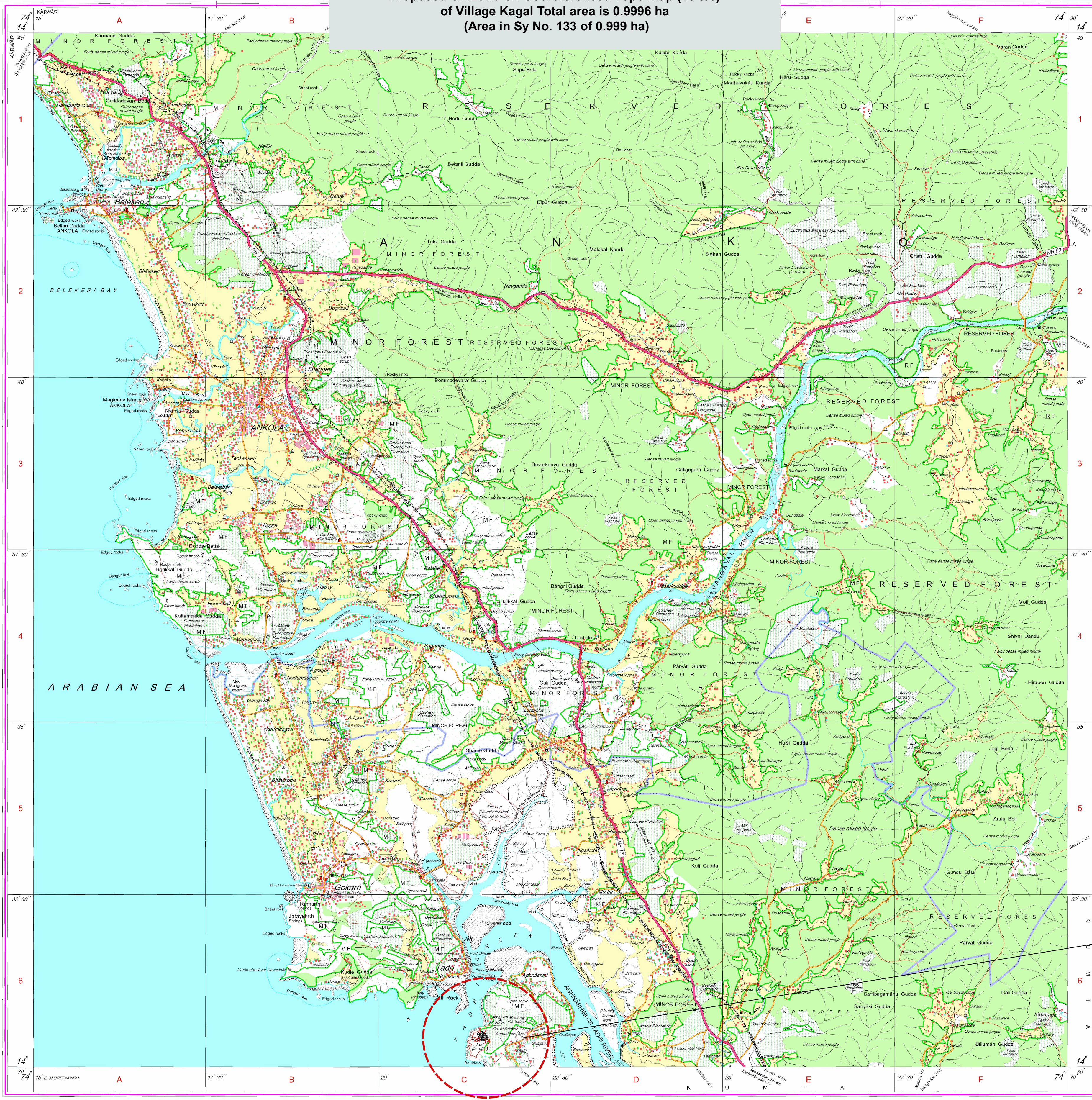
WEBSITE - www.surveyofindia.gov.in

Reproduction in whole or part by any means is prohibited
without the written permission of Survey of India, the
National Mapping Agency.

© GOVERNMENT OF INDIA COPYRIGHT, 2011.

Project Name
Approach Road to Biogen Wellness Private Limited -
Proposed Tourism and Hospitality Facility
at Kagal & Kiribele Village, Kumta Taluk, Uttara Kannada District

Proposed CA Land on Georeferenced Topo map (48 J/6)
of Village Kagal Total area is 0.9996 ha
(Area in Sy No. 133 of 0.999 ha)



0 2.5 5 km

Proposed CA Land GPS Readings

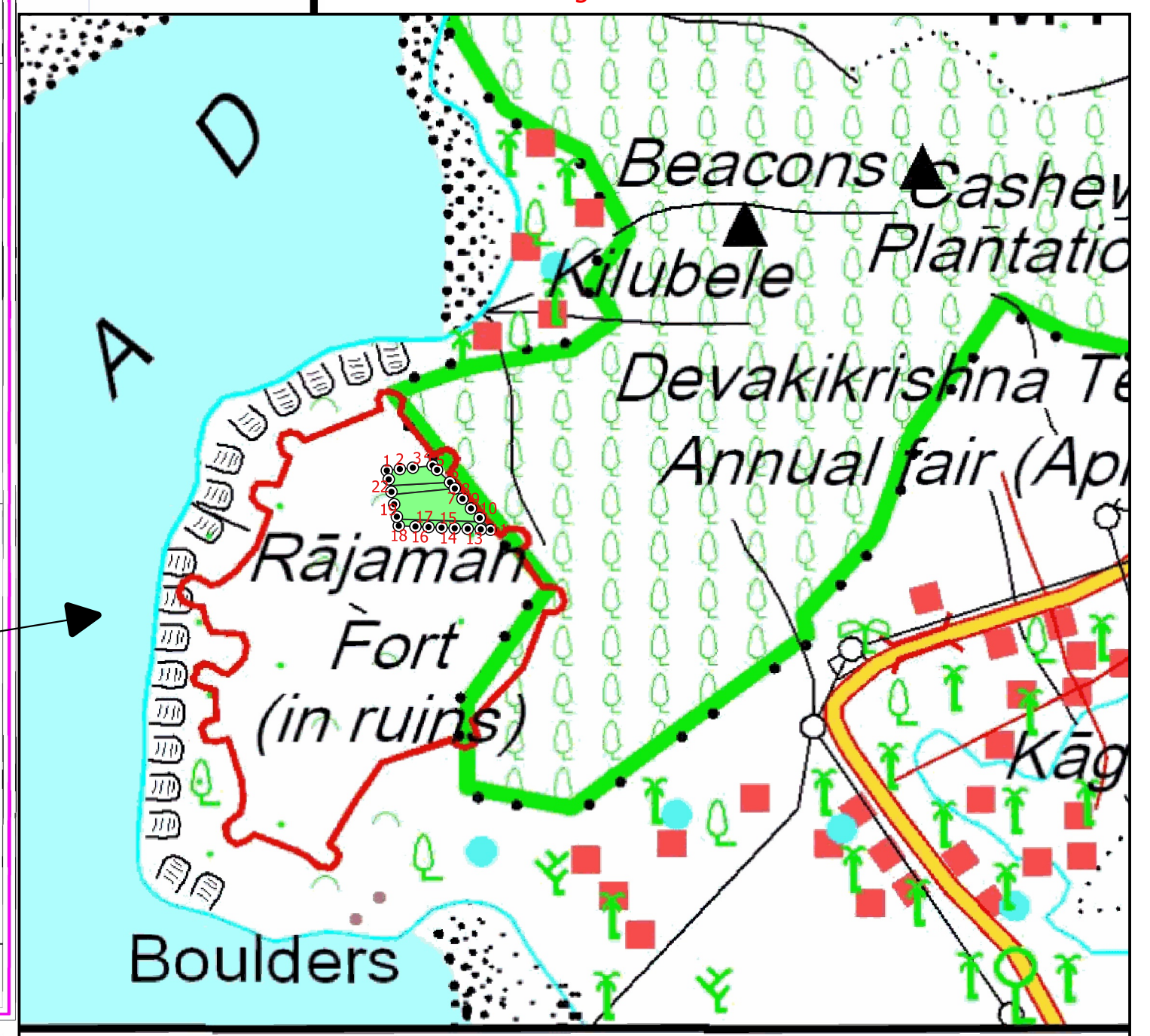
GPS ID	Longitude	Latitude
1	74.3575376334	14.5077683118
2	74.3577221057	14.5077882564
3	74.357906578	14.5078082009
4	74.3581869037	14.5078385084
5	74.3582505048	14.5077776292
6	74.3584349946	14.5076010347
7	74.3585016116	14.5075126294
8	74.3586114482	14.5073668689
9	74.3587314993	14.5072291982
10	74.3588555353	14.5070946835
11	74.3590102504	14.5069268976
12	74.3588706932	14.5069329703
13	74.3586852739	14.5069410385
14	74.3584998546	14.5069491066
15	74.3583144353	14.5069571745
16	74.358129016	14.5069652423
17	74.3579435967	14.5069733099
18	74.3577074755	14.5069835834
19	74.3576796529	14.5071121337
20	74.357641359	14.5072890648
21	74.357603065	14.5074659959
22	74.357564771	14.507642927

For Biogen Wellness Private Limited
Director

LEGEND

- GPS Readings
- Proposed CA Land Boundary
- Proposed CA Land Area

Enlarged View



सर्वेक्षण विभाग
Published under the direction of Swarna Subba Rao, B.E., Surveyor General of India,
Survey of India, Haldibari Estate, Post Box No. 37, Dehra Dun - 248001 (Uttarakhand),
Department of Science & Technology, Government of India.

PRINTED AT THE SURVEY OF INDIA PRINTING GROUP OF SURVEY OF INDIA.