

निर्यात के लिए नहीं NOT FOR EXPORT


AGRA, ETAH AND
FIROZABAD DISTRICTS.

उत्तर प्रदेश
UTTAR PRADESH


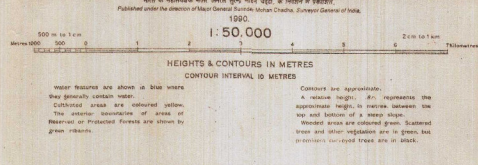
SECOND EDITION

INDIA
REFER TO THIS MAP AS - 1:50,000
SHEET 54 1/7 SECOND EDITION

No. 54 1/7



54 1/7	54 1/7	54 1/7
54 1/7	54 1/7	54 1/7
54 1/7	54 1/7	54 1/7



REFER TO THIS MAP AS - 1:50,000
SHEET 54 1/7 SECOND EDITION

1:50,000 Scale Map of Proposed Site for plantation of 100 no. trees at km. 33.560 to km 33.710 on R.B. of SH-31,
Tunda-Etah Road in Protected forest Land of 0.00 ha, Jaunpur Range, Social Forestry Division, Etah for
Compensatory Afforestation for Retail Outlet by Indian Oil Corp. Ltd. at Khasra no.- 718,
Village - Shahnua at km. 34.792 on L.B. of SH-31, Tunda-Etah Road in Tahsil-Jaunpur & District-Etah (U.P.)

Proposed Site for C.A.

भारतीय वन अधिकार
भारतीय वन अधिकार
भारतीय वन अधिकार