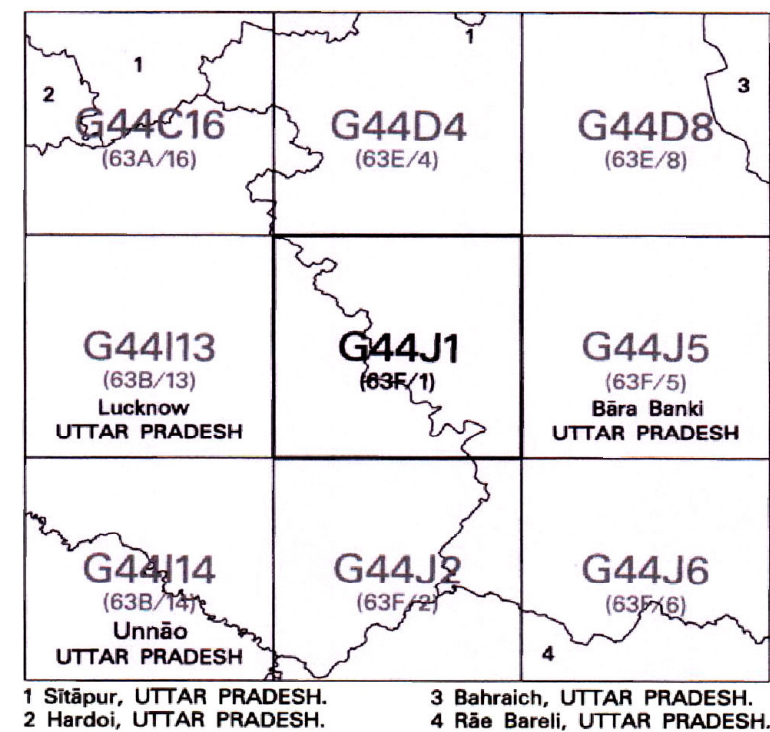


No. G44J1

Scale 1:50,000

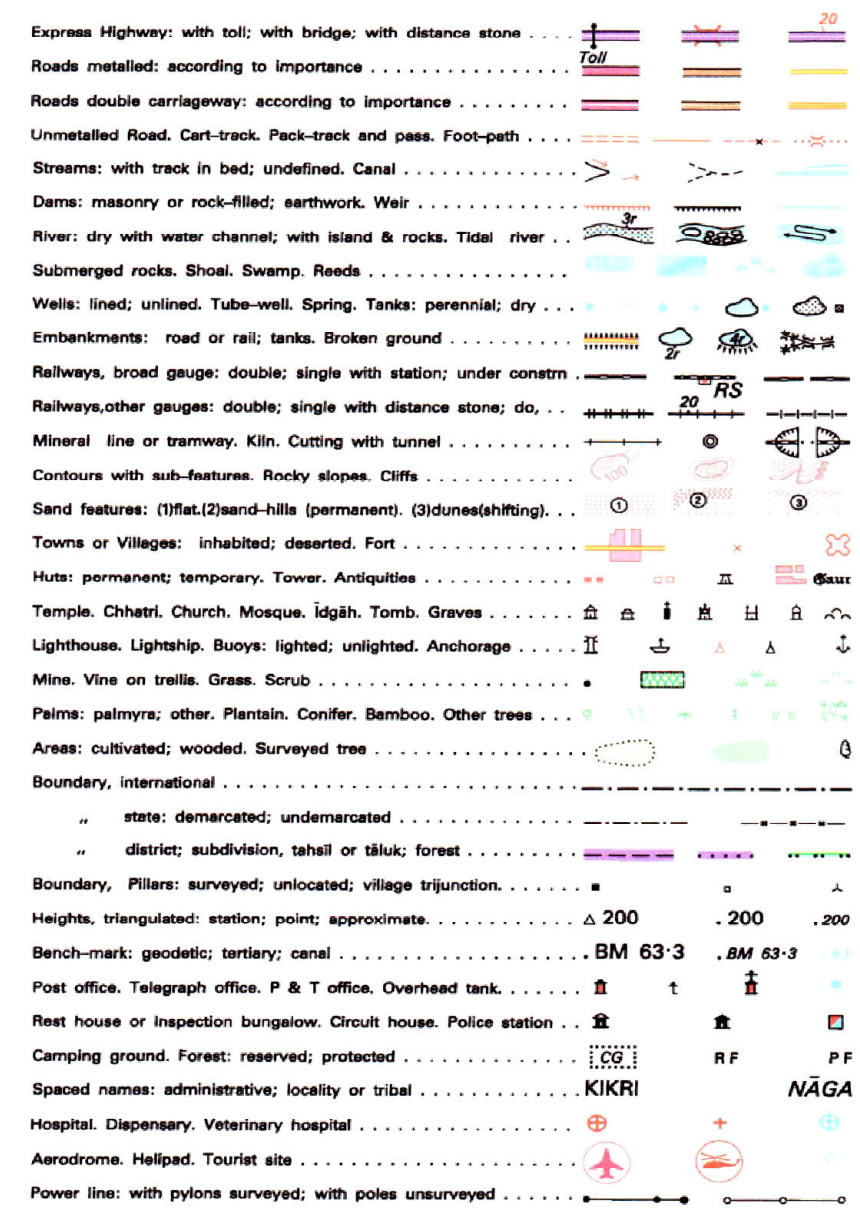


PLOTTER PRINT

भारतीय सर्वेक्षण विभाग SURVEY OF INDIA

1st Edition 2012. Price : Rs. 70/-

CONVENTIONAL SYMBOLS



REFERENCES

NH 27 National Highway No. 27 PC Police Chalk

NOTES

Heights are in metres and above Indian mean sea level. Contours are approximate. A relative height, Δ , represents the approximate height, in metres, between the top and bottom of a steep slope. The kilometre stone numbers along roads, railways and Natar Drain are shown in slant type, e.g., 5.7 whereas milestone numbers are shown in upright type, e.g., 5.7. Tanks shown dry, in this area usually contain water from July to December. Tube-wells are numerous throughout the sheet, only the important ones have been shown. Unmetalled roads and cart-roads in this sheet are generally not shown in dry season. Permission to use these along canals is required from irrigation authorities. A relative height, Δ , marked along a canal, indicates the height of the top of the canal embankment above the adjacent country.

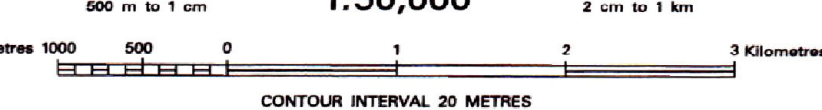
COMPILATION INDEX

A Modern Survey during 1967-68. Updated for major details and administrative boundaries during 2011-12.

Projection - UTM Datum - WGS 84

Magnetic Variation from True North about 1° East in 2010. (Increasing by about $1'$ annually).

1:50,000



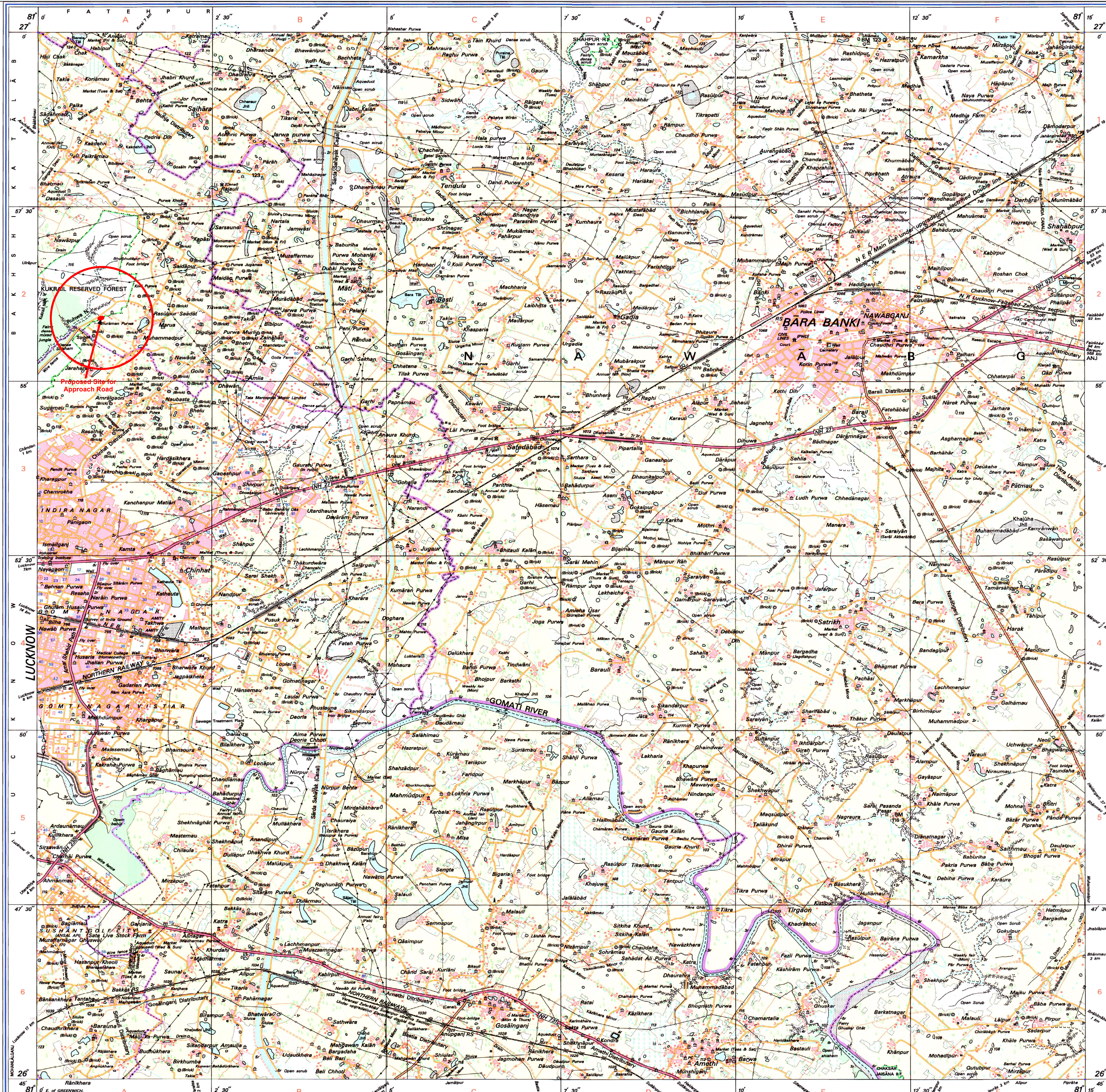
For further details about this map, please contact Director

East Uttar Pradesh Geo-Spatial Data Centre

Survey of India

B-2 Block, 2nd Floor, P.C.I.P. Bhawan, Gomti Nagar, Lucknow

Fax : 0522 - 2720634



REFERENCES TO LUCKNOW

- 1 Surya Vihar
- 2 Shyam Nagar
- 3 Panchsheel Nagar
- 4 Aman City
- 5 Ambedkar Chauraha Takrohi
- 6 Tarkoti Bazar
- 7 Sector 11
- 8 Sector 14
- 9 Sector 10
- 10 Sector 9
- 11 Pooori Bihari Bhumi Vihar Eram Grah Sthan Yojna
- 12 Mayapuri Chauraha
- 13 Sector 8
- 14 Sports Stadium
- 15 Shrawasthi Nishi Shrawasthi
- 16 SSB Colony
- 17 High Court Under Construction
- 18 Vikram Khand
- 19 Vijay Khand
- 20 Vastu Khand
- 21 U P Rajya Melia Ayog
- 22 Ram Manohar Lohia Institute of Medical and Science
- 23 National thermal power corporation
- 24 Indira Gandhi Pratishthan (Guest Houses)
- 25 BBD Green City
- 26 Ravi Upadhyaya Vihar (Prasthok Ayog UP)
- 27 ACIS Building
- 28 Vishnu Khand
- 29 Ayat Bili Kar
- 30 Kalyana Chauraha
- 31 Bus Stand
- 32 Vishnu Khand
- 33 Vishnu Khand
- 34 Vishnu Khand
- 35 Vishnu Khand
- 36 Vishnu Khand
- 37 Vishnu Khand
- 38 Vishnu Khand
- 39 Vishnu Khand
- 40 Vishnu Khand
- 41 Vishnu Khand
- 42 Vishnu Khand
- 43 Vishnu Khand
- 44 Vishnu Khand
- 45 Vishnu Khand
- 46 Vishnu Khand
- 47 Vishnu Khand
- 48 Vishnu Khand
- 49 Vishnu Khand
- 50 Vishnu Khand
- 51 Vishnu Khand
- 52 Vishnu Khand
- 53 Vishnu Khand
- 54 Vishnu Khand
- 55 Vishnu Khand
- 56 Vishnu Khand
- 57 Vishnu Khand
- 58 Vishnu Khand
- 59 Vishnu Khand
- 60 Vishnu Khand
- 61 Vishnu Khand
- 62 Vishnu Khand
- 63 Vishnu Khand
- 64 Vishnu Khand
- 65 Vishnu Khand
- 66 Vishnu Khand
- 67 Vishnu Khand
- 68 Vishnu Khand
- 69 Vishnu Khand
- 70 Vishnu Khand
- 71 Vishnu Khand
- 72 Vishnu Khand
- 73 Vishnu Khand
- 74 Vishnu Khand
- 75 Vishnu Khand
- 76 Vishnu Khand
- 77 Vishnu Khand
- 78 Vishnu Khand
- 79 Vishnu Khand
- 80 Vishnu Khand
- 81 Vishnu Khand