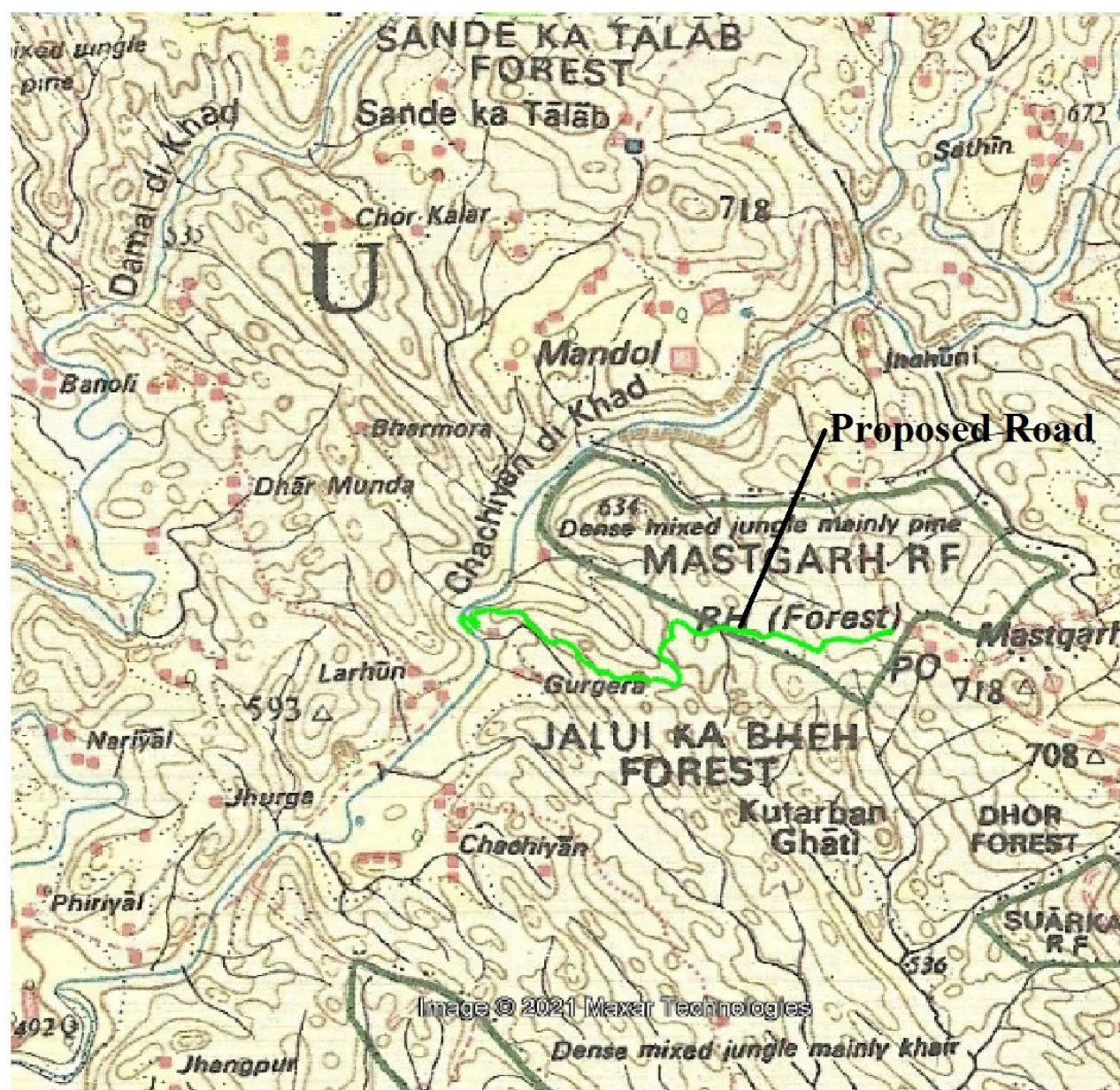



# CONSTRUCTION OF LINK ROAD FROM HARNOTA BANOLI TO MASTGARH JONTA, TEHSIL JAWALI, DISTRICT KANGRA (H.P.)


## ALTERNATE I

SOI Topo No. 43 P/16



| INDEX                |   |
|----------------------|---|
| Road Proposed        |  |
| Forest Land Involved | 2.0310 hac.   |
| Trees Involved       | 32 No.  |
| ACCEPTED             |   |

  
Executive Engineer  
Jawali Division,  
HPPWD Jawali (HP)

  
Divisional Forest Officer  
Nurpur Forest Division  
Nurpur



# CONSTRUCTION OF LINK ROAD FROM HARNOTA BANOLI TO MASTGARH JONTA, TEHSIL JAWALI, DISTRICT KANGRA (H.P.)

## ALTERNATE II


SOI Topo No. 43 P/16



### INDEX

|                      |             |
|----------------------|-------------|
| Road Proposed        |             |
| Forest Land Involved | 2.9025 hac. |
| Trees Involved       | 98 No.      |
| <b>REJECTED</b>      |             |

  
Executive Engineer  
Jawali Division,  
HPPWD Jawali (HP)

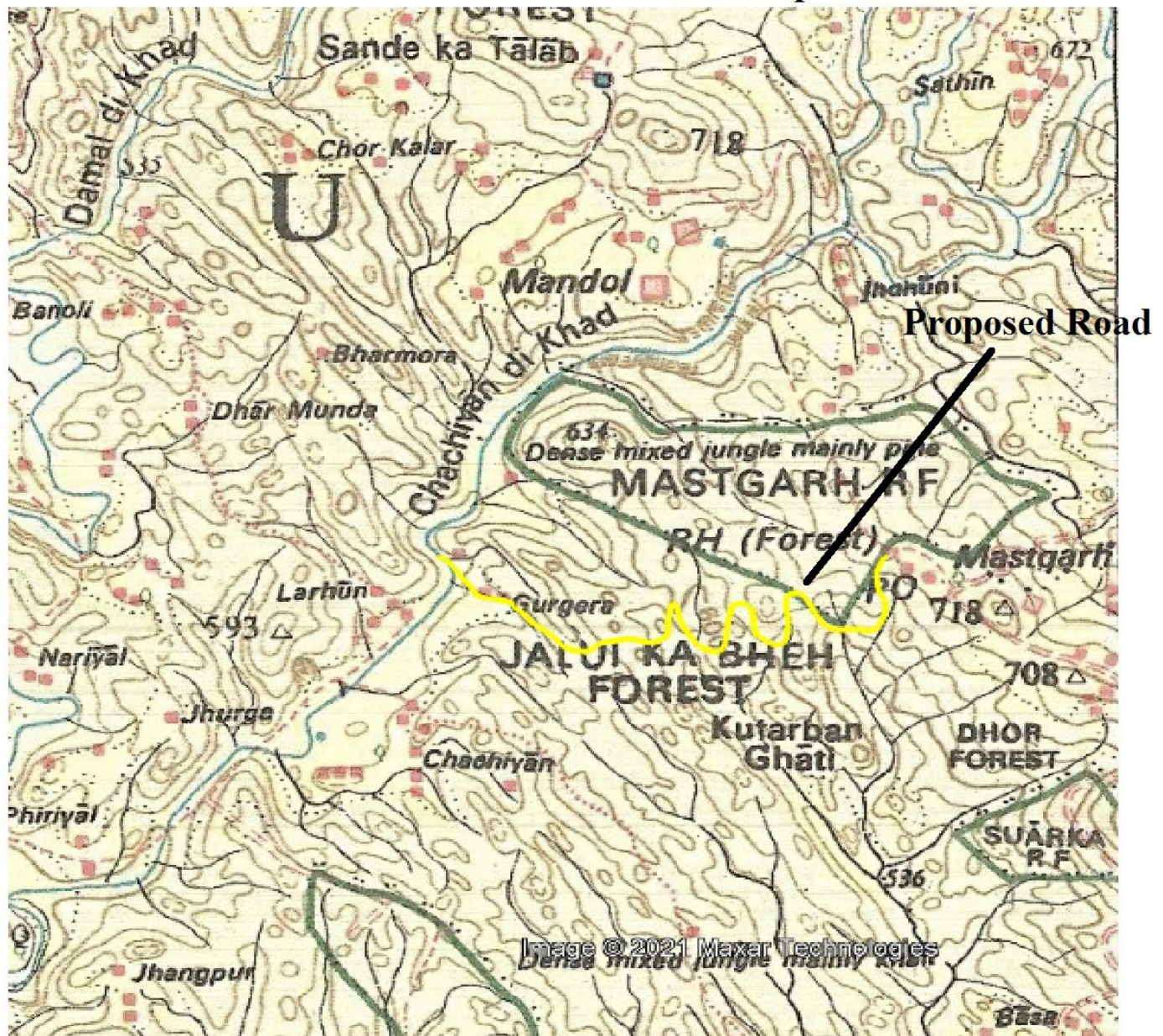
  
Divisional Forest Officer  
Nurpur Forest Division  
Nurpur




# CONSTRUCTION OF LINK ROAD FROM HARNOTA BANOLI TO MASTGARH JONTA, TEHSIL JAWALI, DISTRICT KANGRA (H.P.)


## ALTERNATE III

SOI Topo No. 43 P/16



| INDEX                |   |
|----------------------|---|
| Road Proposed        |  |
| Forest Land Involved | 3.84 Hac.   |
| Trees Involved       | 110 No.   |
| REJECTED             |   |

  
Executive Engineer  
Jawali Division,  
HPPWD Jawali (HP)

  
Divisional Forest Officer  
Nurpur Forest Division  
Nurpur