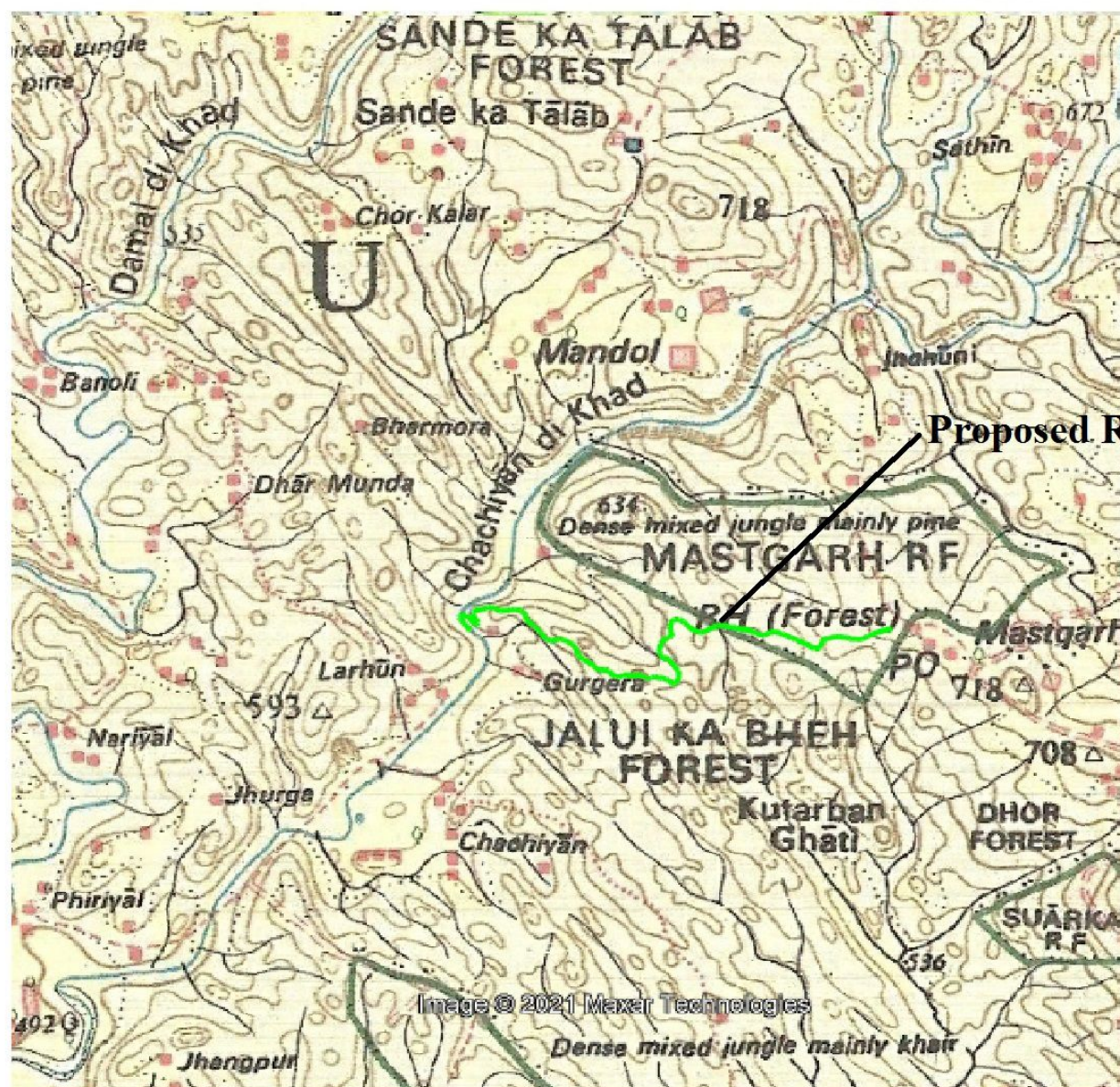



CONSTRUCTION OF LINK ROAD FROM HARNOTA BANOLI TO MASTGARH JONTA, TEHSIL JAWALI, DISTRICT KANGRA (H.P.)


TOPO MAP

SOI Topo No. 43 P/16



INDEX	
Road Proposed	
Forest Land Involved	2.0310 hac.
Trees Involved	32 No.


Executive Engineer
Jawali Division,
HPPWD Jawali (HP)


Divisional Forest Officer
Nurpur Forest Division
Nurpur