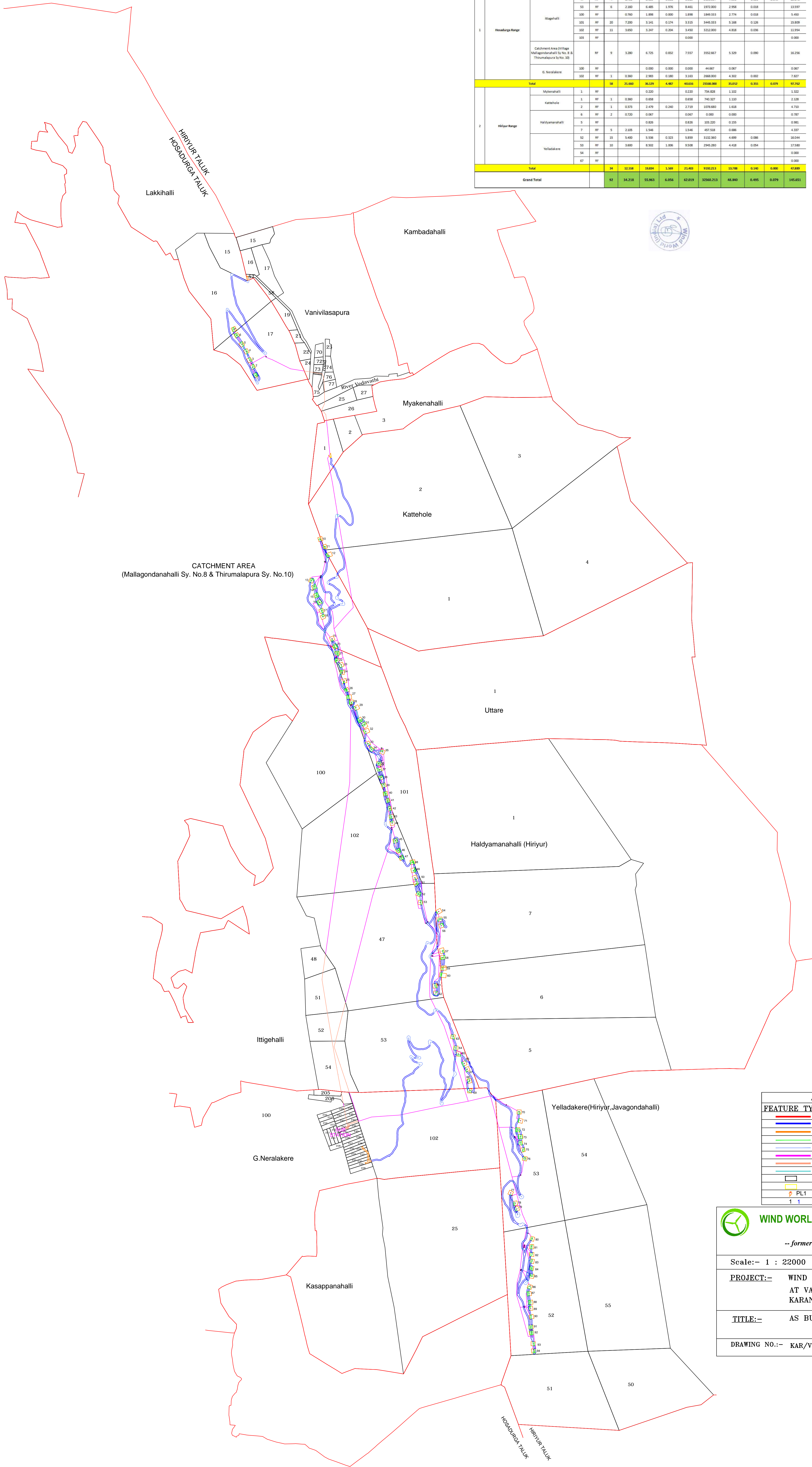



221.80 Ha - WIND POWER PROJECT
AT VVS SITE CHITRADURGA (DIST), KARNATAKA STATE.
AS BUILT MOSAIC MAP AT VVS SITE.



Sr. No.	Forest Range	Village Name	Survey No.	Legal Status of Survey No.	Uttar/No Built Area											
					No. of MFC's (S)	Platform area in Ha (S)	Road area in Ha (S)	Road area in Ha (S)	Total Road area in Ha (S)	Length in m (S)	Electrical Line area in Ha (S)	Minimum Clear Height in m (S)	Ground area in Ha (S)	Total in Ha (S)		
1	Hosadurga Range	Lakkihalli	16	NP	1	0.380	0.421	0.370	0.791	10.000	0.001			5.172		
			17	NP	6	2.180	0.380	0.371	0.861	1070.333	0.001			7.795		
			18	NP	4	1.790	0.690	0.361	0.000	1000.000	0.000		0.000	26.676		
			19	NP	6	2.180	0.480	0.370	0.440	1070.333	0.001			13.507		
			100	NP	0.760	1.880	0.000	1.880	1.880	1.880	0.000			5.400		
		Hogahalli	100	NP	20	7.200	0.141	0.124	0.515	1440.000	0.000			15.809		
			102	NP	11	3.000	0.247	0.244	0.400	1120.000	0.000			11.004		
			103	NP					0.000					0.000		
2	Vijay Range	G. Neralakere	NP	9	1.280	0.720	0.832	7.557	1000.000	0.000				18.206		
			100	NP										0.000		
			102	NP	1	0.380	0.380	0.000	0.000	10.000	0.000			5.007		
			103	NP	1	0.380	0.380	0.000	0.000	10.000	0.000			5.007		
			104	NP	1	0.380	0.380	0.000	0.000	10.000	0.000			5.007		
		Kattahole	1	NP	1	0.220	0.220	7.500	1.500	1.500	0.000			5.122		
			2	NP	1	0.370	0.470	0.240	0.710	1070.333	0.000			4.100		
			6	NP	2	0.720	0.007	0.007	0.000	0.000	0.000			0.787		
			5	NP			0.826	0.826	10.000	0.000				0.981		
			7	NP	5	2.100	1.548	1.548	4.070	0.000	0.000			4.207		
3	Hosadurga Range	Hogahalli	101	NP	10	3.400	0.700	0.700	0.000	1000.000	0.000			10.000		
			102	NP	10	3.400	0.700	0.700	0.000	1000.000	0.000			10.000		
			103	NP	10	3.400	0.700	0.700	0.000	1000.000	0.000			10.000		
			104	NP										0.000		
			105	NP										0.000		
		Hogahalli	106	NP											0.000	
			107	NP											0.000	
			108	NP											0.000	
			109	NP											0.000	
			110	NP											0.000	
Total					10	11.000	10.000	1.000	21.000	1000.000	0.000			10.000		
Grand Total					10	11.000	10.000	1.000	21.000	1000.000	0.000			10.000		

WM.No.	Latitude	Longitude
1	13.892001	76.482448
2	13.893124	76.482049
3	13.893972	76.481678
4	13.895085	76.481249
5	13.896064	76.480674
6	13.897208	76.479980
7	13.897987	76.479619
8	13.898787	76.479211
9	13.899587	76.478787
10	13.900387	76.478353
11	13.901187	76.477919
12	13.901987	76.477485
13	13.902787	76.477051
14	13.903587	76.476617
15	13.904387	76.476183
16	13.905187	76.475749
17	13.905987	76.475315
18	13.906787	76.474881
19	13.907587	76.474447
20	13.908387	76.474013
21	13.909187	76.473579
22	13.909987	76.473145
23	13.910787	76.472711
24	13.911587	76.472277
25	13.912387	76.471843
26	13.913187	76.471409
27	13.913987	76.470975
28	13.914787	76.470541
29	13.915587	76.470107
30	13.916387	76.469673
31	13.917187	76.469239
32	13.917987	76.468805
33	13.918787	76.468371
34	13.919587	76.467937
35	13.920387	76.467503
36	13.921187	76.467069
37	13.921987	76.466635
38	13.922787	76.466201
39	13.923587	76.465767
40	13.924387	76.465333
41	13.925187	76.464899
42	13.925987	76.464465
43	13.926787	76.464031
44	13.927587	76.463597
45	13.928387	76.463163
46	13.929187	76.462729
47	13.929987	76.462295
48	13.930787	76.461861
49	13.931587	76.461427
50	13.932387	76.460993
51	13.933187	76.460559
52	13.933987	76.460125
53	13.934787	76.459691
54	13.935587	76.459257
55	13.936387	76.458823
56	13.937187	76.458389
57	13.937987	76.457955
58	13.938787	76.457521
59	13.939587	76.457087
60	13.940387	76.456653
61	13.941187	76.456219
62	13.941987	76.455785
63	13.942787	76.455351
64	13.943587	76.454917
65	13.944387	76.454483
66	13.945187	76.454049
67	13.945987	76.453615
68	13.946787	76.453181
69	13.947587	76.452747
70	13.948387	76.452313
71	13.949187	76.451879
72	13.949987	76.451445
73	13.950787	76.451011
74	13.951587	76.450577
75	13.952387	76.450143
76	13.953187	76.449709
77	13.953987	76.449275
78	13.954787	76.448841
79	13.955587	76.448407
80	13.956387	76.447973
81	13.957187	76.447539
82	13.957987	76.447105
83	13.958787	76.446671
84	13.959587	76.446237
85	13.960387	76.445803
86	13.961187	76.445369
87	13.961987	76.444935
88	13.962787	76.444501
89	13.963587	76.444067
90	13.964387	76.443633
91	13.965187	76.443199
92	13.965987	76.442765
93	13.966787	76.442331
94	13.967587	76.441897

AS BUILT FEATURES	
FEATURE TYPE	LEGEND
	VILLAGE BOUNDARY
	FOREST AS BUILT ROAD
	NON FOREST ROAD
	INSIDE PLATFORM ROAD
	CURVATURE
	FOREST AS BUILT ELECTRIC LINE
	NON FOREST ELECTRIC LINE
	INSIDE ROAD ELECTRIC LINE
	FOREST AS BUILT VCB YARD
	NON FOREST VCB YARD
	FOREST AS BUILT PLATFORM AREA WITH NOS
	NOS.FOR COORDINATES OF ROAD & EF LINE

**WIND WORLD (INDIA) LTD**
-- formerly known as --

Scale:- 1 : 22000

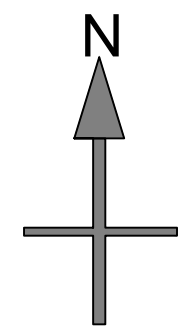
PROJECT:- WIND POWER PROJECT
AT VANIVILASAGAR SITE CHITRADURGA (DIST)
KARNATAKA STATE

TITLE:- AS BUILT MOSAIC MAP FOR VVS SITE

DRAWING NO.:- KAR/VVS/1

ASBUILT-1/1

221.80 Ha - WIND POWER PROJECT
AT GIM1 SITE CHITRADURGA (DIST), KARNATAKA STATE.
AS BUILT MOSAIC MAP AT GIM1 SITE.




Area Statement showing the Forest area actually Utilised in 221.80 Ha Wind Power Project at GIM1 Site, Chitradurga Forest Division by M/s Wind World (India) Ltd														
Sr. No.	Forest Range	Village Name	Survey No.	Legal Status of Survey No	Utilised/As-Built Area									
					No. of WEC'S (F)	Platform area in Ha (G)	Road area in Ha (16-Mtr Width) (H)	Road curvature area in Ha (I)	Total Road area (J=H+I)	Electrical Line Length in mtrs (K)	Electrical Line area in Ha (Width 15 mtr) (L)	Vacuum Circuit Breaker (VCB) Yards area in Ha (M)	Control room area in Ha (N)	Total in Ha (O)
3	Chitradurga Range	DODDAPUR	10	RF	0	0.029	2.410	0.341	2.751	6715.178	10.073	0.007		12.860
		KALLEHADLU	40	RF	14	4.919	11.284	0.240	11.528	3114.884	4.672	0.007		21.122
		YAREHALLI	15	RF	5	1.892	4.915		4.915	1466.424	2.200	0.007		9.014
		THEKALAVATTI	59	RF	16	5.760	13.684	1.029	14.713	5831.204	8.747	0.026	0.012	29.258
		Total			35	12.600	32.293	1.610	33.903	17127.690	25.692	0.047	0.012	72.584
4	Holalkere range	THEKALAVATTI	80	Section4			0.528		0.528		0.000			0.528
			60	Section4			2.431	0.090	2.521		0.000			2.521
		KOLIALU	112	Section4			0.846		0.846		0.000			0.846
		Total			0	0.000	3.805	0.090	3.895	0.000	0.000	0.000	0.000	3.895
Grand Total					35	12.600	36.098	1.700	37.798	17127.690	25.692	0.047	0.012	76.149



GIM Wind Mill Coordinates List		
WM.No.	Decimal Degree	
	Latitude	Longitute
1	14.093701	76.413958
2	14.092420	76.413507
3	14.091012	76.412872
4	14.089687	76.412117
5	14.087746	76.411284
6	14.086256	76.410814
7	14.084642	76.410139
8	14.082469	76.408078
9	14.080887	76.407359
10	14.079447	76.406606
11	14.077978	76.406187
12	14.077023	76.406871
13	14.076335	76.407731
14	14.075855	76.413610
15	14.077557	76.414670
16	14.079430	76.415508
17	14.081244	76.416222
18	14.075940	76.403776
19	14.075085	76.402470
20	14.073981	76.401239
21	14.072910	76.399306
22	14.072658	76.396561
23	14.071240	76.393521
24	14.083594	76.408297
25	14.088610	76.411700
26	14.061121	76.402423
27	14.067682	76.380777
28	14.064912	76.381700
29	14.060370	76.402883
30	14.059250	76.403044
31	14.058514	76.402913
32	14.057401	76.404023
33	14.056037	76.403847
34	14.055164	76.402439
35	14.054375	76.403404

AS BUILT FEATURES	
FEATURE TYPE	LEGEND
	VILLAGE BOUNDARY
	FOREST AS BUILT ROAD
	NON FOREST ROAD
	INSIDE PLATFORM ROAD
	CURVATURE
	FOREST AS BUILT ELECTRIC LINE
	NON FOREST ELECTRIC LINE
	INSIDE ROAD ELECTRIC LINE
	FOREST AS BUILT VCB YARD
	NON FOREST VCB YARD
	PL1
	PL1
	FOREST AS BUILT PLATFORM AREA WITH NOS
	NOS.FOR COORDINATES OF ROAD & EP LINE



WIND WORLD (INDIA) LTD

-- formerly known as --

Scale:- 1 : 20000

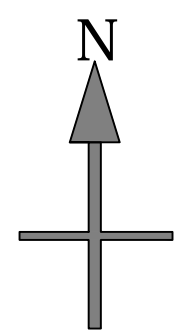
PROJECT:- WIND POWER PROJECT
AT GIM1 SITE CHITRADURGA (DIST)
KARNANATAKA STATE

TITLE:- AS BUILT MOSAIC MAP FOR GIM1 SITE

DRAWING NO.:- KAR/GIM1/1

ASBULT-1/1

221.80 Ha WIND POWER PROJECT
AT VVS SITE CHITRADURGA (DIST), KARNATAKA STATE.
AS BUILT DRAWING SUPERIMPOSED ON CADASTRAL MAP
FOR VILLAGE CATCHMENT AREA (Mallagondanahalli Sy. No.8
& Thirumalapura Sy. No.10) AT VVS SITE



CATCHMENT AREA (Mallagondanahalli Sy. No.8 &
Thirumalapura Sy. No.10)





Lakkihalli












Myakenahalli

Kattehole

Ittigehalli

Haldyamanahalli

CADASTRAL MAP FEATURES	
FEATURE TYPE	LEGEND
	89 SURVEY BOUNDARY WITH NOS.
	ROAD
	STREAMS
	HILL

AS BUILT FEATURES	
FEATURE TYPE	LEGEND
	VILLAGE BOUNDARY
	FOREST AS BUILT ROAD
	NON FOREST ROAD
	INSIDE PLATFORM ROAD
	FOREST AS BUILT ELECTRIC LINE
	NON FOREST ELECTRIC LINE
	INSIDE ROAD ELECTRIC LINE
	FOREST AS BUILT VCB YARD
	NON FOREST VCB YARD
	FOREST AS BUILT PLATFORM AREA WITH NOS
	NOS.FOR COORDINATES OF ROAD & EP LINE



WIND WORLD (INDIA) LTD

-- formerly known as --

Scale:- 1 : 7920

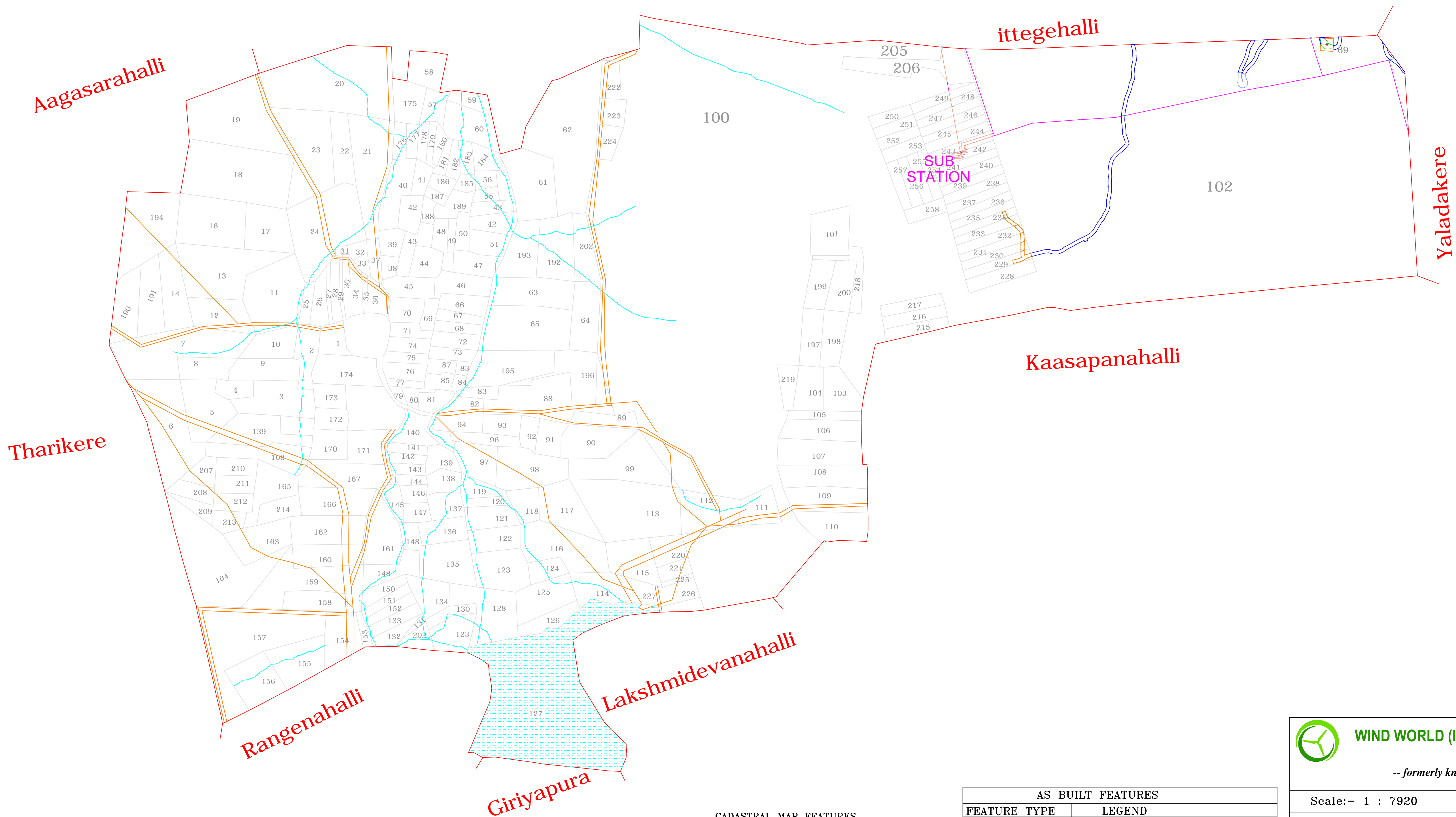
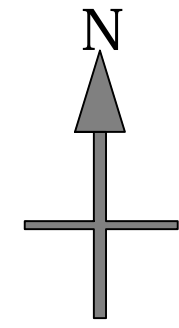
PROJECT:- WIND POWER PROJECT
AT VANIVILASAGAR SITE CHITRADURGA (DIST)
KARNATAKA STATE





TITLE:- 7920 MAP FOR CATCHMENT AREA VILLAGE












DRAWING NO.:- KAR/VVS/1

ASBULT-1/1

221.80 Ha WIND POWER PROJECT
AT VVS SITE CHITRADURGA (DIST), KARNATAKA STATE.
AS BUILT DRAWING SUPERIMPOSED ON CADASTRAL MAP
FOR VILLAGE GUDDADA NERALEKERE AT VVS SITE



CADASTRAL MAP FEATURES	
FEATURE TYPE	LEGEND
	89 SURVEY BOUNDARY WITH NOS.
	ROAD
	STREAMS
	HILL

AS BUILT FEATURES	
FEATURE TYPE	LEGEND
	VILLAGE BOUNDARY
	FOREST AS BUILT ROAD
	NON FOREST ROAD
	INSIDE PLATFORM ROAD
	FOREST AS BUILT ELECTRIC LINE
	NON FOREST ELECTRIC LINE
	INSIDE ROAD ELECTRIC LINE
	FOREST AS BUILT VCB YARD
	NON FOREST VCB YARD
	FOREST AS BUILT PLATFORM AREA WITH NOS
	NOS.FOR COORDINATES OF ROAD & EP LINE



WIND WORLD (INDIA) LTD

-- formerly known as --

Scale:- 1 : 7920

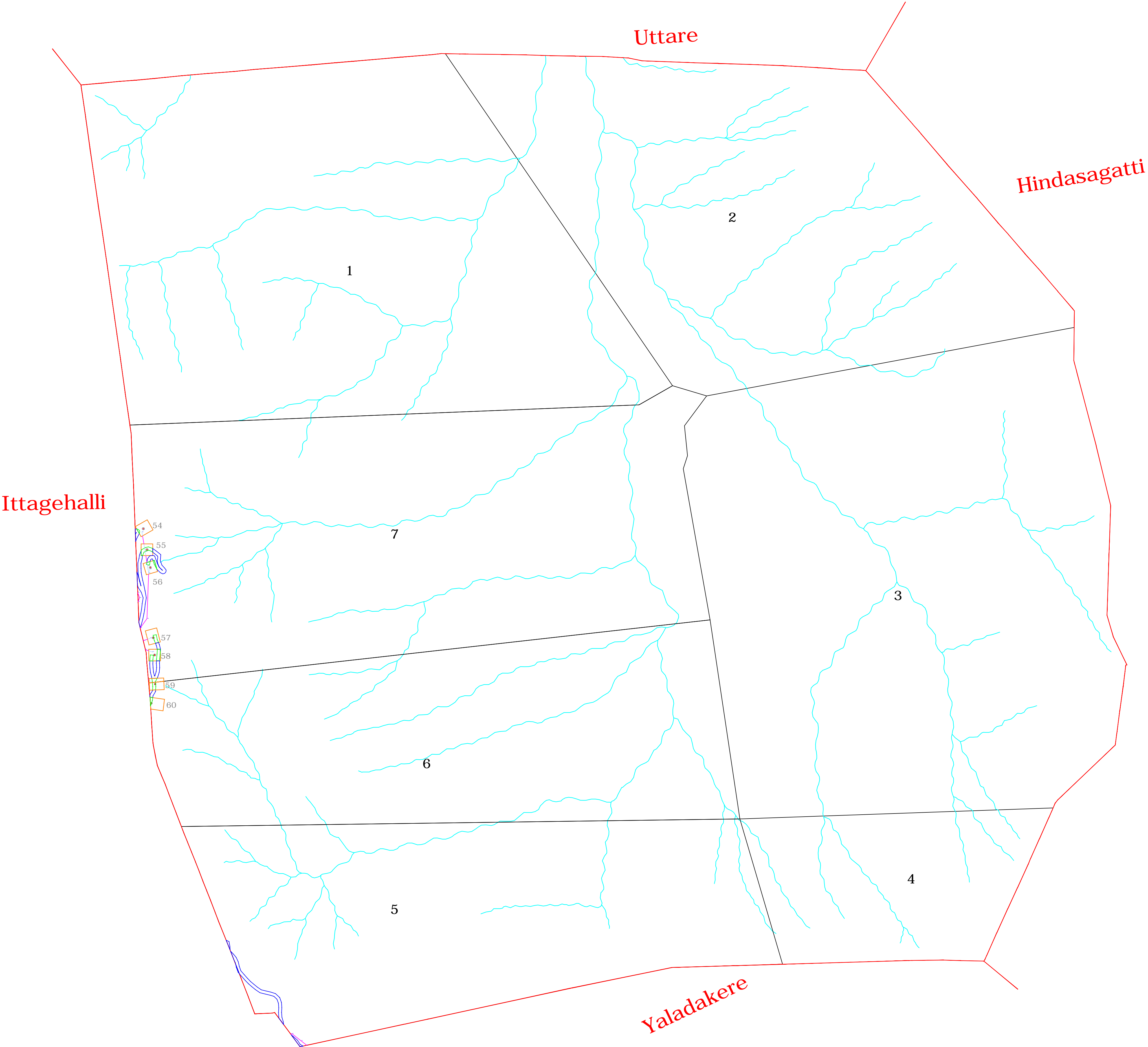
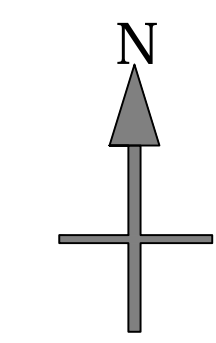
PROJECT:- WIND POWER PROJECT
AT VANIVILASAGAR SITE CHITRADURGA (DIST)
KARNATAKA STATE





TITLE:- 7920 MAP FOR G. NERALAKERE VILLAGE




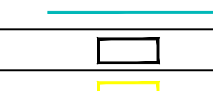

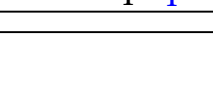





DRAWING NO.:- KAR/VVS/1


ASBULT-1/1

221.80 Ha WIND POWER PROJECT
AT VVS SITE CHITRADURGA (DIST), KARNATAKA STATE.
AS BUILT DRAWING SUPERIMPOSED ON CADASTRAL MAP
FOR VILLAGE HALDYAMANAHALLI AT VVS SITE



CADASTRAL MAP FEATURES	
FEATURE TYPE	LEGEND
	89 SURVEY BOUNDARY WITH NOS.
	ROAD
	STREAMS
	HILL

AS BUILT FEATURES	
FEATURE TYPE	LEGEND
	VILLAGE BOUNDARY
	FOREST AS BUILT ROAD
	NON FOREST ROAD
	INSIDE PLATFORM ROAD
	FOREST AS BUILT ELECTRIC LINE
	NON FOREST ELECTRIC LINE
	INSIDE ROAD ELECTRIC LINE
	FOREST AS BUILT VCB YARD
	NON FOREST VCB YARD
	FOREST AS BUILT PLATFORM AREA WITH NOS
	NOS.FOR COORDINATES OF ROAD & EP LINE

 WIND WORLD (INDIA) LTD
-- formerly known as --

Scale:- 1 : 7920

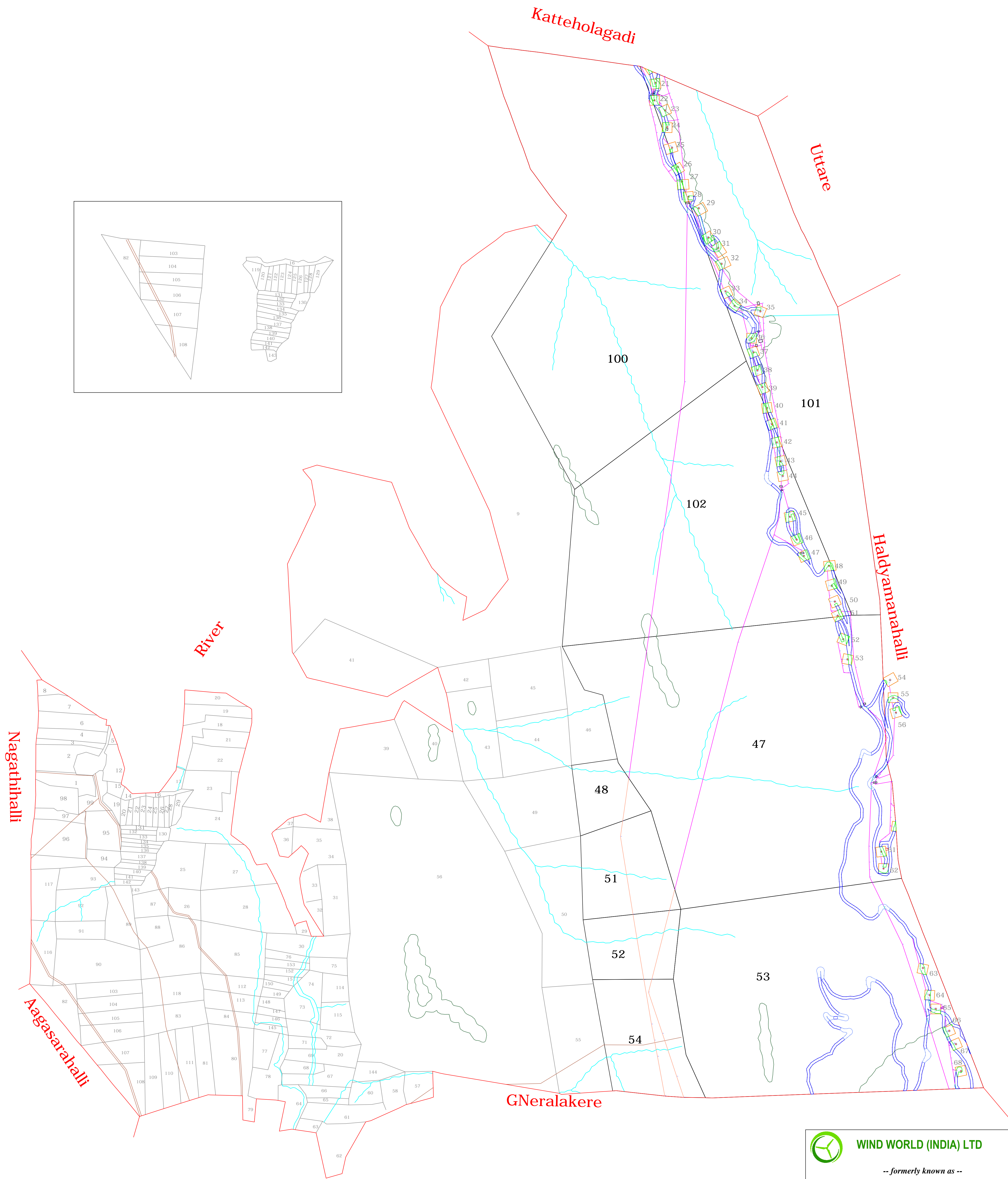
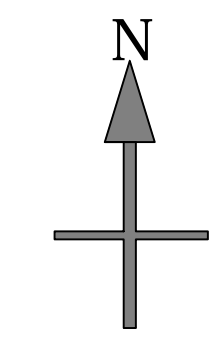
PROJECT:- WIND POWER PROJECT
AT VANIVILASAGAR SITE CHITRADURGA (DIST)
KARNATAKA STATE

TITLE:- 7920 MAP FOR HALDYAMANAHALLI VILLAGE

DRAWING NO.:- KAR/VVS/1

ASBULT-1/1

221.80 Ha WIND POWER PROJECT
AT VVS SITE CHITRADURGA (DIST), KARNATAKA STATE.
AS BUILT DRAWING SUPERIMPOSED ON CADASTRAL MAP
FOR VILLAGE ITTIGEHALLI AT VVS SITE

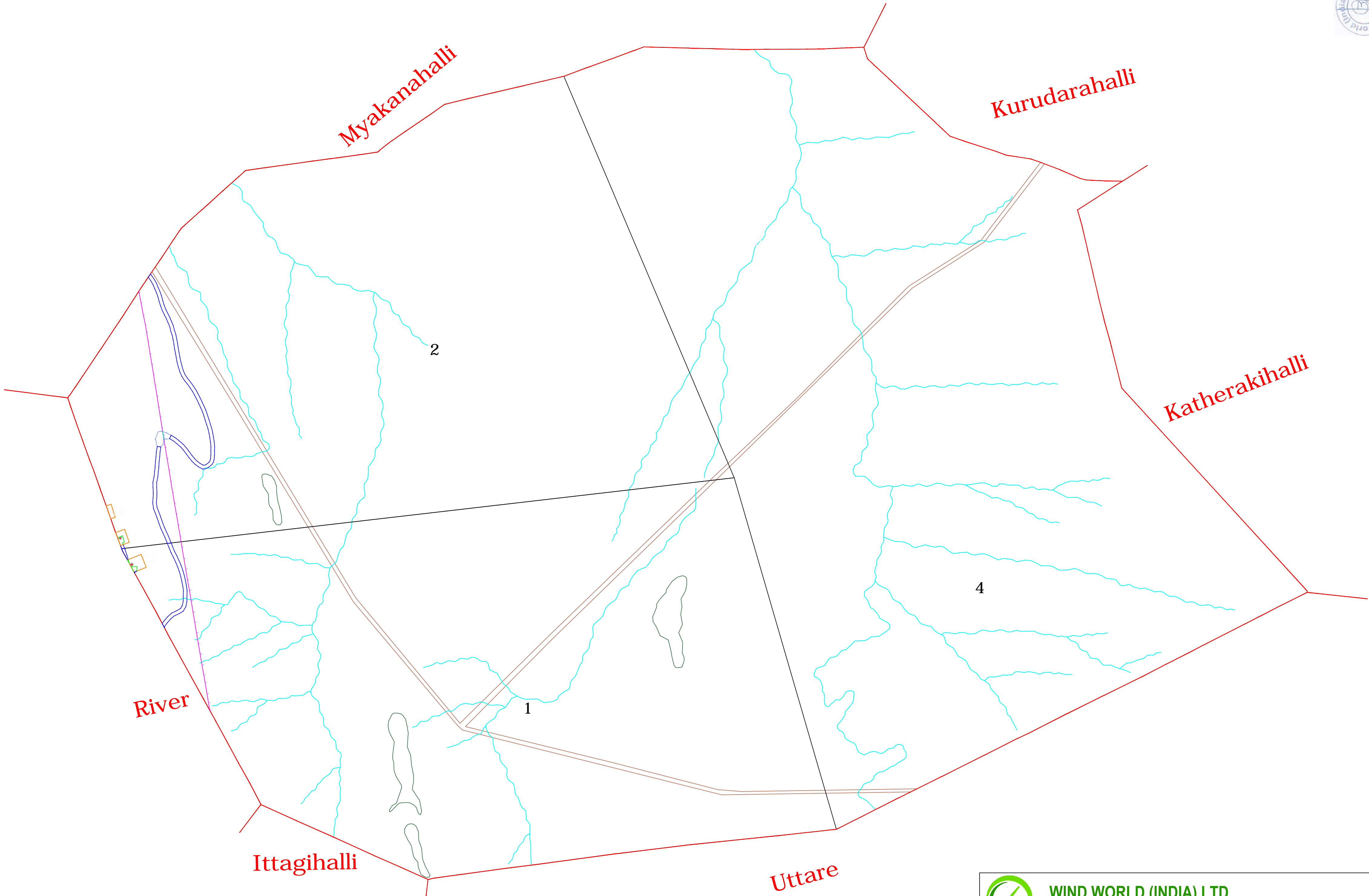
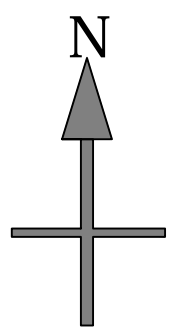


CADASTRAL MAP FEATURES	
FEATURE TYPE	LEGEND
	SURVEY BOUNDARY WITH NOS.
	ROAD
	STREAMS
	HILL

AS BUILT FEATURES	
FEATURE TYPE	LEGEND
	VILLAGE BOUNDARY
	FOREST AS BUILT ROAD
	NON FOREST ROAD
	INSIDE PLATFORM ROAD
	FOREST AS BUILT ELECTRIC LINE
	NON FOREST ELECTRIC LINE
	INSIDE ROAD ELECTRIC LINE
	FOREST AS BUILT VCB YARD
	NON FOREST VCB YARD
	FOREST AS BUILT PLATFORM AREA WITH NOS
	NOS.FOR COORDINATES OF ROAD & EP LINE


WIND WORLD (INDIA) LTD -- formerly known as --	
Scale:- 1 : 7920	
PROJECT:- WIND POWER PROJECT AT VANIVILASAGAR SITE CHITRADURGA (DIST) KARNATAKA STATE	
TITLE:- 7920 MAP FOR ITTIGEHALLI VILLAGE	
DRAWING NO.:- KAR/VVS/1	ASBULT-1/1

221.80 Ha WIND POWER PROJECT
AT VVS SITE CHITRADURGA (DIST), KARNATAKA STATE.
AS BUILT DRAWING SUPERIMPOSED ON CADASTRAL MAP
FOR VILLAGE KATTEHOLE AT VVS SITE

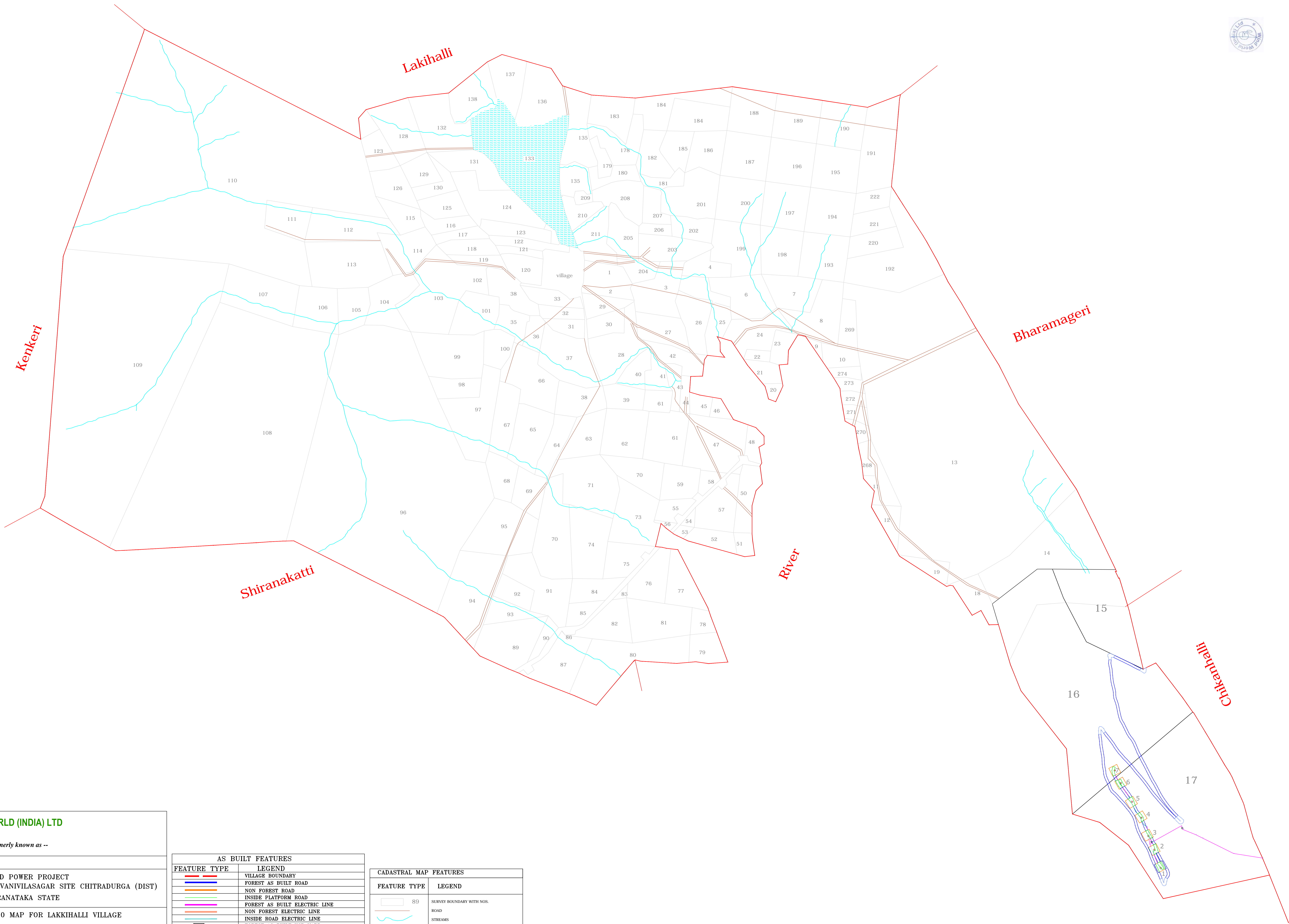
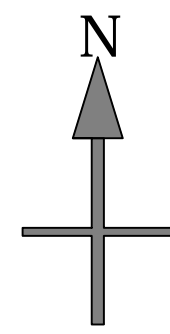


CADASTRAL MAP FEATURES	
FEATURE TYPE	LEGEND
	SURVEY BOUNDARY WITH NOS.
	ROAD
	STREAMS
	HILL

AS BUILT FEATURES	
FEATURE TYPE	LEGEND
	VILLAGE BOUNDARY
	FOREST AS BUILT ROAD
	NON FOREST ROAD
	INSIDE PLATFORM ROAD
	FOREST AS BUILT ELECTRIC LINE
	NON FOREST ELECTRIC LINE
	INSIDE ROAD ELECTRIC LINE
	FOREST AS BUILT VCB YARD
	NON FOREST VCB YARD
	FOREST AS BUILT PLATFORM AREA WITH NOS
	NOS.FOR COORDINATES OF ROAD & EP LINE

 WIND WORLD (INDIA) LTD -- formerly known as --	
Scale:- 1 : 7920	
PROJECT:- WIND POWER PROJECT AT VANIVILASAGAR SITE CHITRADURGA (DIST) KARNATAKA STATE	
TITLE:- 7920 MAP FOR KATTEHOLE VILLAGE	
DRAWING NO.:- KAR/VVS/1	ASBULT-1/1

221.80 Ha WIND POWER PROJECT
AT VVS SITE CHITRADURGA (DIST), KARNATAKA STATE.
AS BUILT DRAWING SUPERIMPOSED ON CADASTRAL MAP
FOR VILLAGE LAKKIHALLI AT VVS SITE



WIND WORLD (INDIA) LTD

-- formerly known as --

Scale:- 1 : 7920

PROJECT:- WIND POWER PROJECT
AT VANIVILASAGAR SITE CHITRADURGA (DIST)
KARNATAKA STATE

TITLE:- 7920 MAP FOR LAKKIHALLI VILLAGE

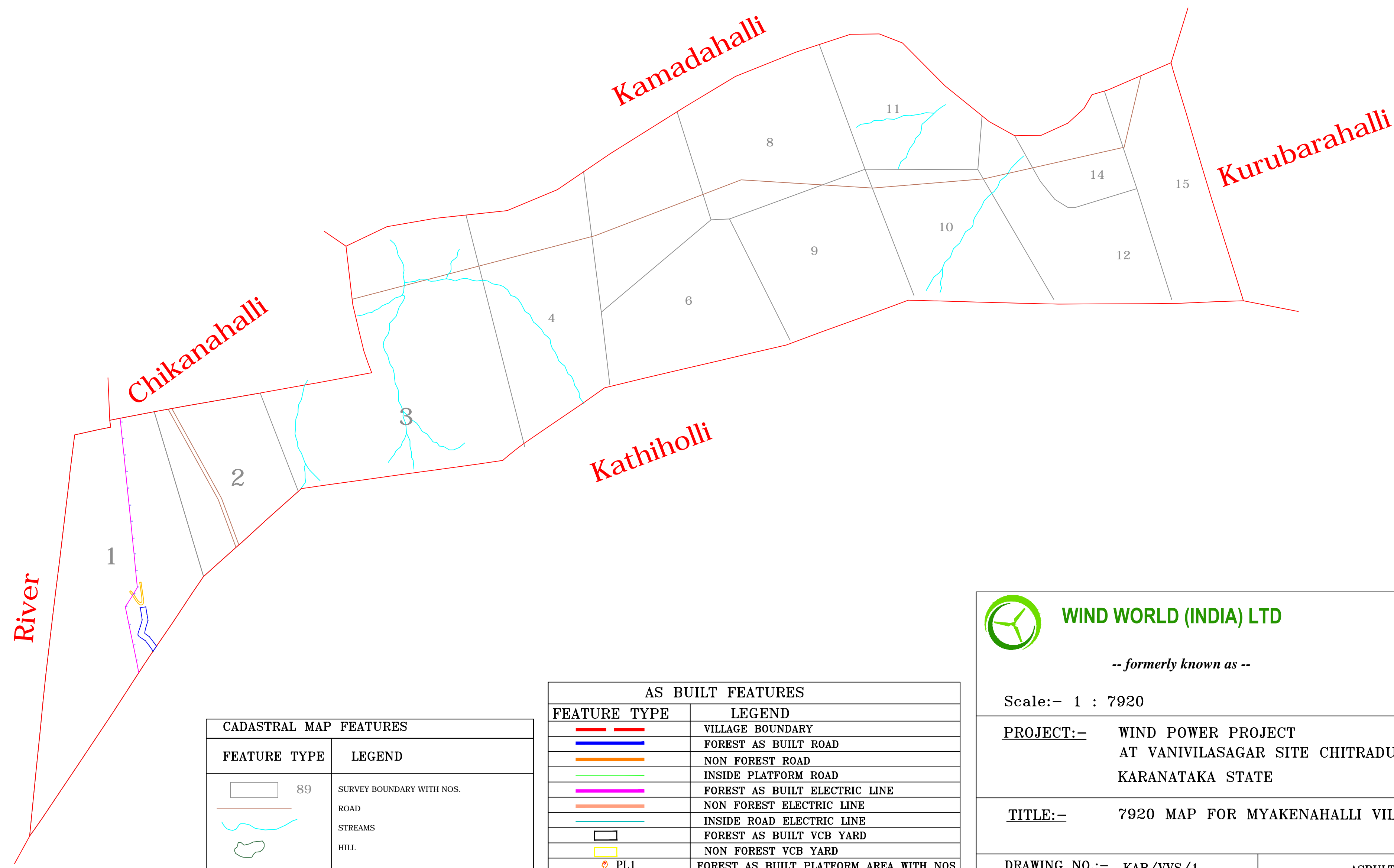
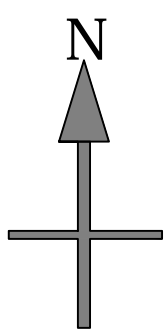
DRAWING NO.:- KAR/VVS/1





ASBULT-1/1



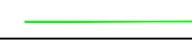



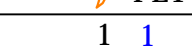




AS BUILT FEATURES	
FEATURE TYPE	LEGEND
	VILLAGE BOUNDARY
	FOREST AS BUILT ROAD
	NON FOREST ROAD
	INSIDE PLATFORM ROAD
	FOREST AS BUILT ELECTRIC LINE
	NON FOREST ELECTRIC LINE
	INSIDE ROAD ELECTRIC LINE
	FOREST AS BUILT VCB YARD
	NON FOREST VCB YARD
	PL1
	NOS.FOR COORDINATES OF ROAD & EP LINE


CADASTRAL MAP FEATURES	
FEATURE TYPE	LEGEND
	89 SURVEY BOUNDARY WITH NOS.
	ROAD
	STREAMS
	HILL

221.80 Ha WIND POWER PROJECT
AT VVS SITE CHITRADURGA (DIST), KARNATAKA STATE.
AS BUILT DRAWING SUPERIMPOSED ON CADASTRAL MAP
FOR VILLAGE MYAKENAHALLI AT VVS SITE



CADASTRAL MAP FEATURES	
FEATURE TYPE	LEGEND
	89 SURVEY BOUNDARY WITH NOS.
	ROAD
	STREAMS
	HILL

AS BUILT FEATURES	
FEATURE TYPE	LEGEND
	VILLAGE BOUNDARY
	FOREST AS BUILT ROAD
	NON FOREST ROAD
	INSIDE PLATFORM ROAD
	FOREST AS BUILT ELECTRIC LINE
	NON FOREST ELECTRIC LINE
	INSIDE ROAD ELECTRIC LINE
	FOREST AS BUILT VCB YARD
	NON FOREST VCB YARD
	PL1
	1 NOS.FOR COORDINATES OF ROAD & EP LINE

**WIND WORLD (INDIA) LTD**
-- formerly known as --

Scale:- 1 : 7920

PROJECT:-

WIND POWER PROJECT
AT VANIVILASAGAR SITE CHITRADURGA (DIST)
KARNATAKA STATE

TITLE:-

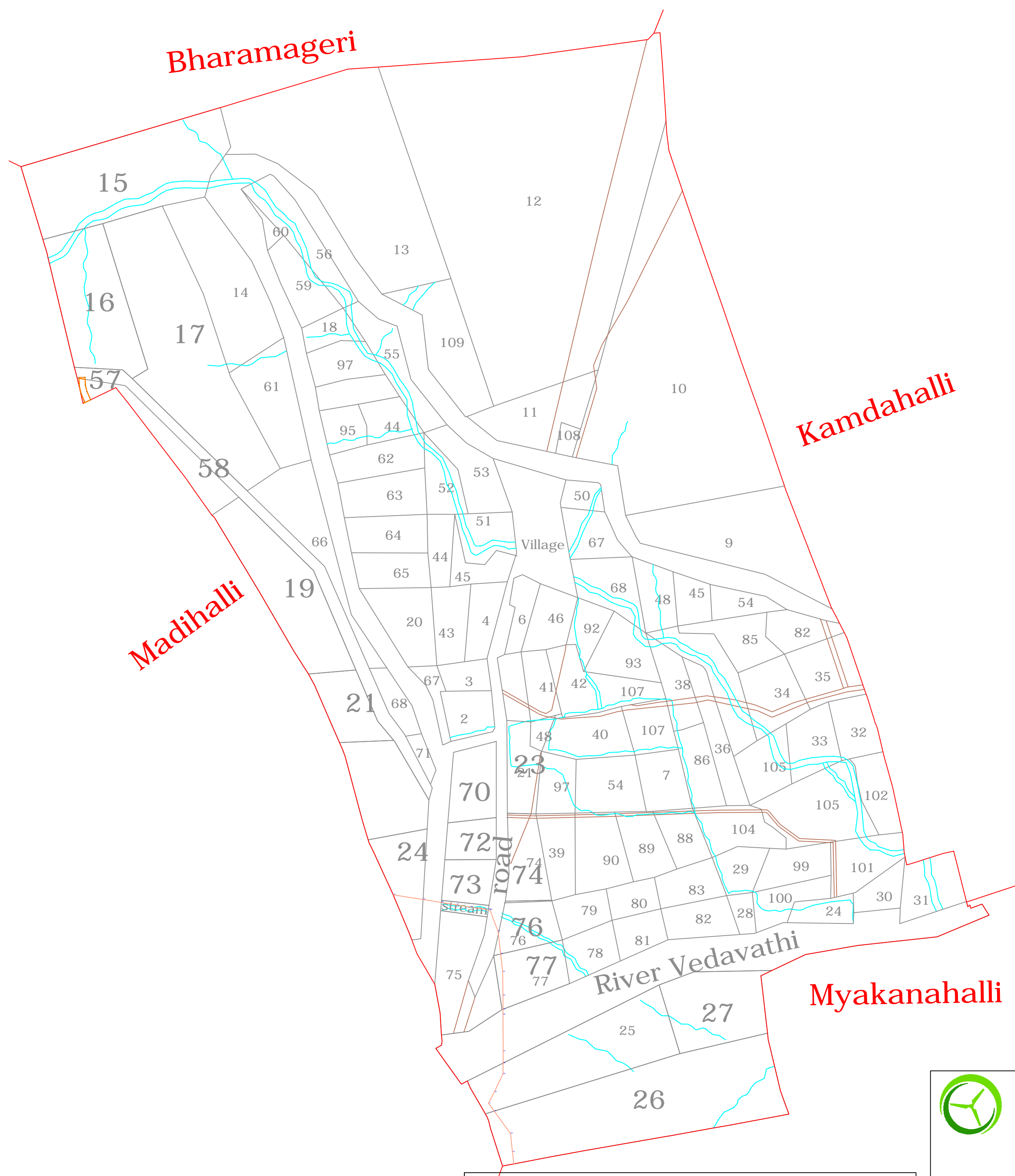
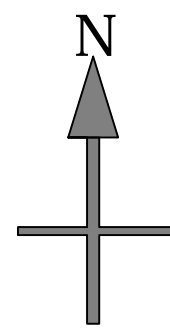
7920 MAP FOR MYAKENAHALLI VILLAGE





DRAWING NO.:-







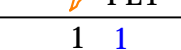




KAR/VVS/1

ASBULT-1/1

221.80 Ha WIND POWER PROJECT
AT VVS SITE CHITRADURGA (DIST), KARNATAKA STATE.
AS BUILT DRAWING SUPERIMPOSED ON CADASTRAL MAP
FOR VILLAGE VANIVILASAPURA AT VVS SITE



CADASTRAL MAP FEATURES	
FEATURE TYPE	LEGEND
	89 SURVEY BOUNDARY WITH NOS.
	ROAD
	STREAMS
	HILL

AS BUILT FEATURES	
FEATURE TYPE	LEGEND
	VILLAGE BOUNDARY
	FOREST AS BUILT ROAD
	NON FOREST ROAD
	INSIDE PLATFORM ROAD
	FOREST AS BUILT ELECTRIC LINE
	NON FOREST ELECTRIC LINE
	INSIDE ROAD ELECTRIC LINE
	FOREST AS BUILT VCB YARD
	NON FOREST VCB YARD
	FOREST AS BUILT PLATFORM AREA WITH NOS
	NOS.FOR COORDINATES OF ROAD & EP LINE



WIND WORLD (INDIA) LTD

-- formerly known as --

Scale:- 1 : 7920

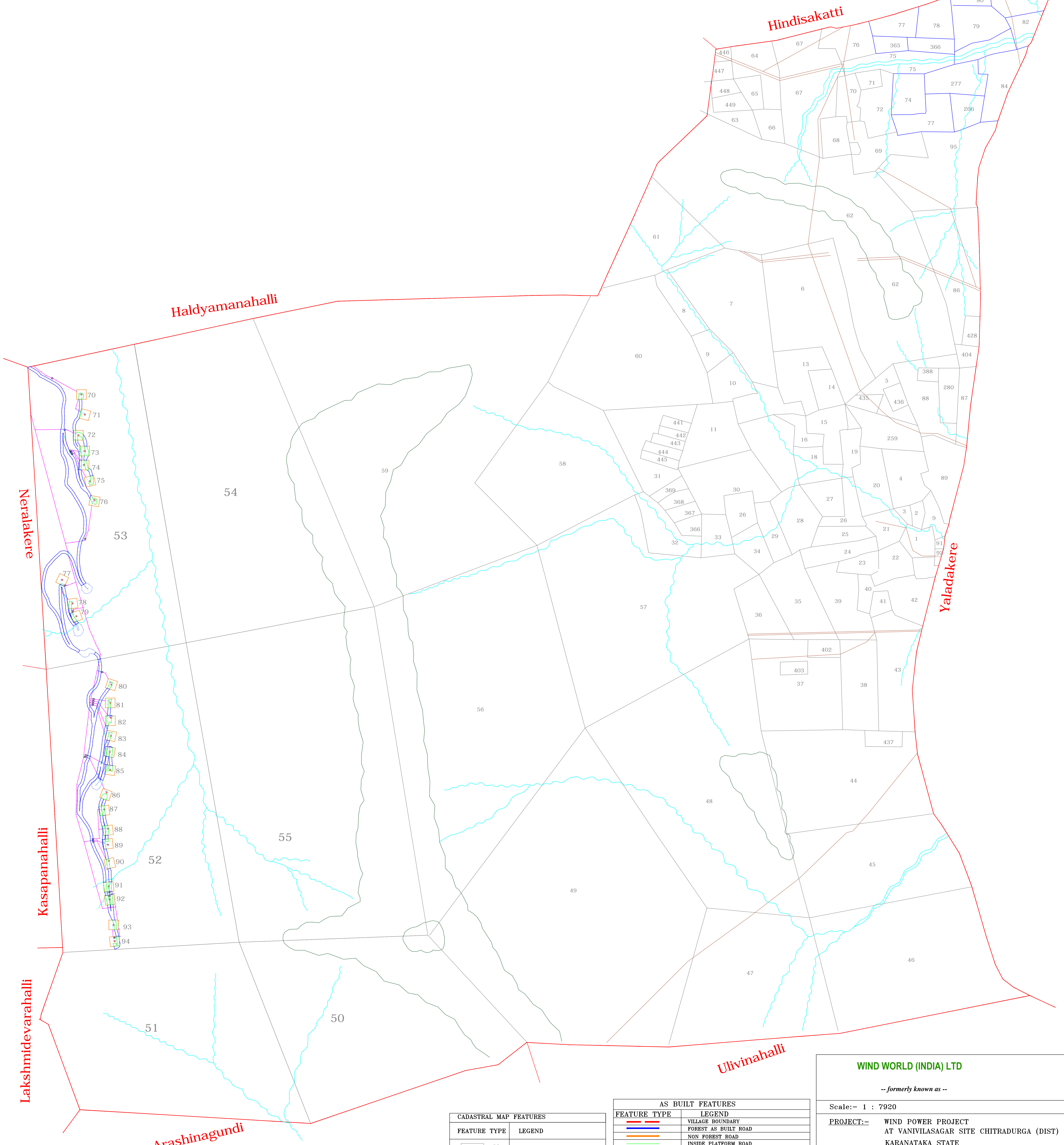
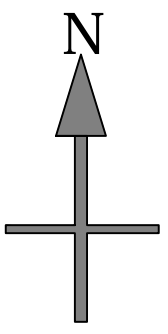
PROJECT:- WIND POWER PROJECT
AT VANIVILASAGAR SITE CHITRADURGA (DIST)
KARNATAKA STATE





TITLE:- 7920 MAP FOR VANIVILASAPURA VILLAGE




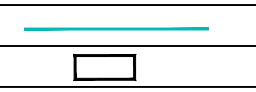

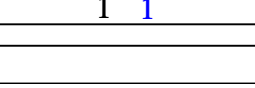





DRAWING NO.:- KAR/VVS/1

ASBULT-1/1

221.80 Ha WIND POWER PROJECT
AT VVS SITE CHITRADURGA (DIST), KARNATAKA STATE.
AS BUILT DRAWING SUPERIMPOSED ON CADASTRAL MAP
FOR VILLAGE YALADAKERE AT VVS SITE

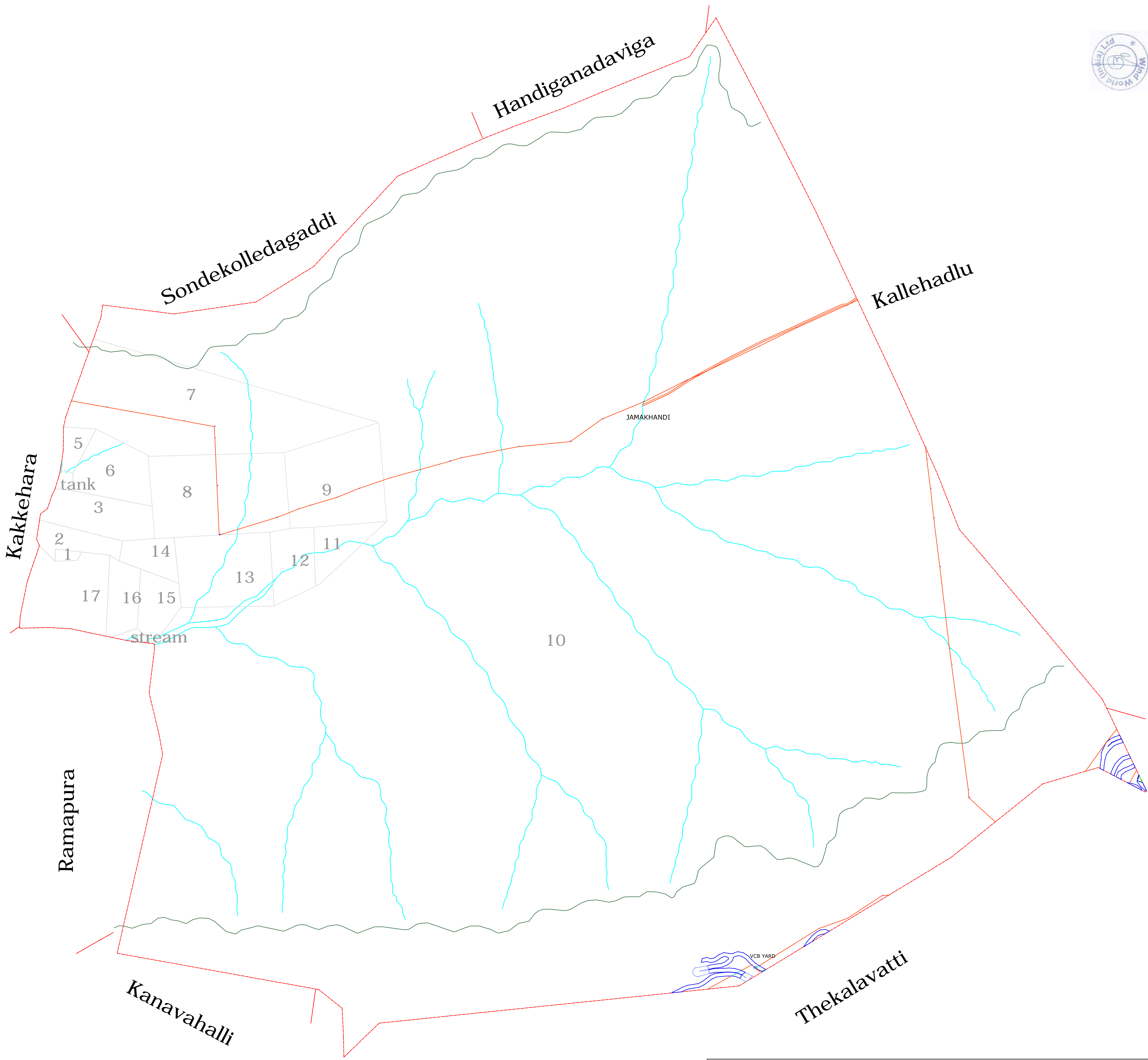
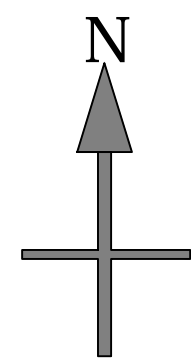


CADASTRAL MAP FEATURES	
FEATURE TYPE	LEGEND
	SURVEY BOUNDARY WITH NOS.
	ROAD
	STREAMS
	HILL

AS BUILT FEATURES	
FEATURE TYPE	LEGEND
	VILLAGE BOUNDARY
	FOREST AS BUILT ROAD
	NON FOREST ROAD
	INSIDE PLATFORM ROAD
	FOREST AS BUILT ELECTRIC LINE
	NON FOREST ELECTRIC LINE
	INSIDE ROAD ELECTRIC LINE
	FOREST AS BUILT VCB YARD
	NON FOREST VCB YARD
	FOREST AS BUILT PLATFORM AREA WITH NOS
	NOS.FOR COORDINATES OF ROAD & EP LINE


WIND WORLD (INDIA) LTD	
-- formerly known as --	
Scale:- 1 : 7920	
PROJECT:- WIND POWER PROJECT AT VANIVILASAGAR SITE CHITRADURGA (DIST) KARNATAKA STATE	
TITLE:- 7920 MAP FOR YALADAKERE VILLAGE	
DRAWING NO.:- KAR/VVS/1	ASBULT-1/1

221.80 Ha WIND POWER PROJECT
AT GIM1 SITE CHITRADURGA (DIST), KARNATAKA STATE.
AS BUILT DRAWING SUPERIMPOSED ON CADASTRAL MAP
FOR VILLAGE DOODAPURA AT GIM1 SITE



CADASTRAL MAP FEATURES	
FEATURE TYPE	LEGEND
	89 SURVEY BOUNDARY WITH NOS.
	ROAD
	STREAMS
	HILL

AS BUILT FEATURES	
FEATURE TYPE	LEGEND
	VILLAGE BOUNDARY
	FOREST AS BUILT ROAD
	NON FOREST ROAD
	INSIDE PLATFORM ROAD
	FOREST AS BUILT ELECTRIC LINE
	NON FOREST ELECTRIC LINE
	INSIDE ROAD ELECTRIC LINE
	FOREST AS BUILT VCB YARD
	NON FOREST VCB YARD
	PL1
	1 1 NOS.FOR COORDINATES OF ROAD & EP LINE



WIND
WORLD
(INDIA)
LTD

formerly known as --

Scale:- 1 : 7920

PROJECT:-

WIND POWER PROJECT
AT GIM1 SITE CHITRADURGA (DIST)
KARNATAKA STATE

TITLE:-

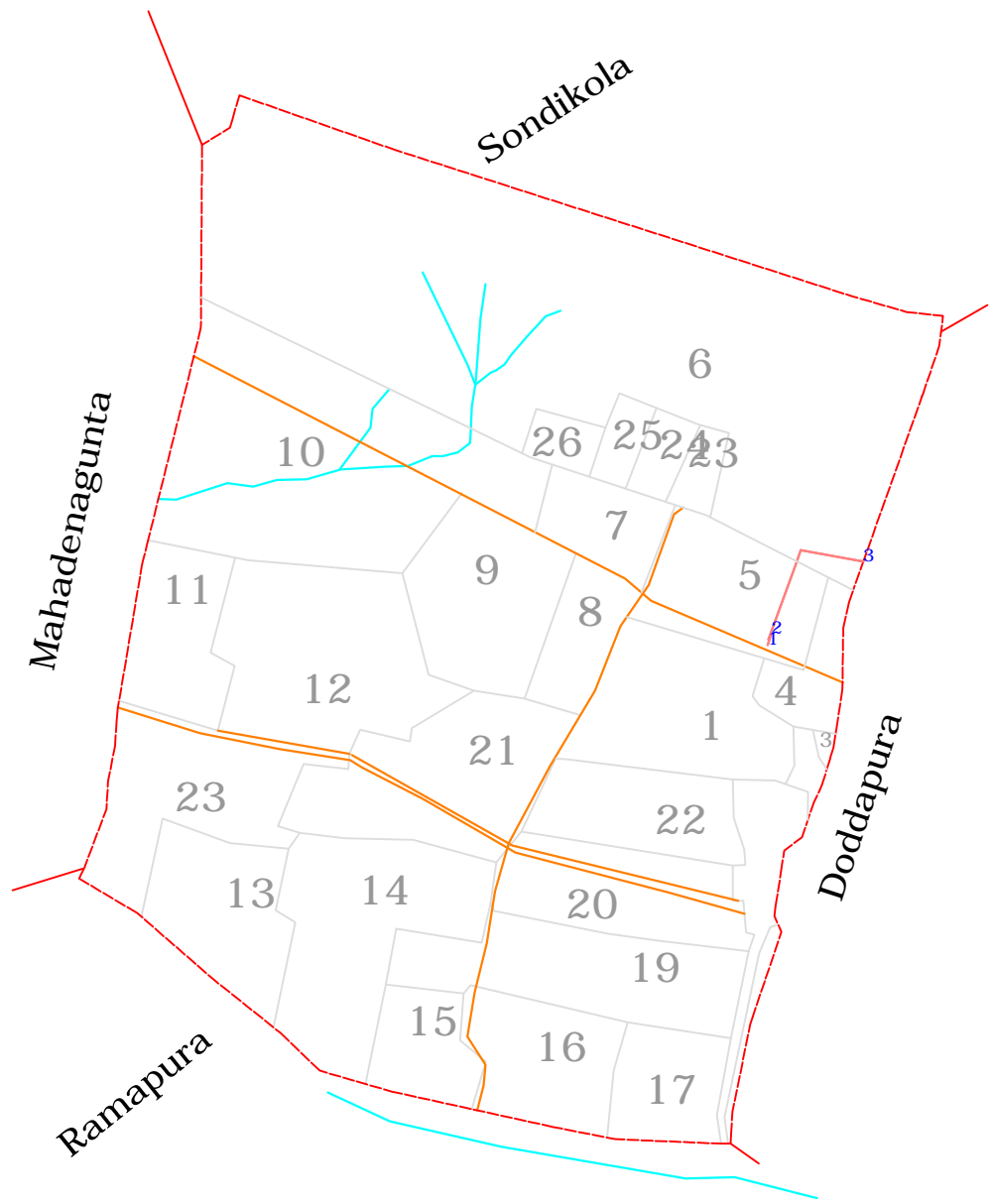
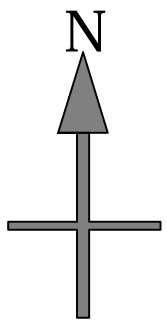
7920 MAP FOR DOODAPURA VILLAGE





DRAWING NO.:-












KAR/GIM1/1

ASBULT-1/1

221.80 Ha WIND POWER PROJECT
AT GIM1 SITE CHITRADURGA (DIST), KARNATAKA STATE.
AS BUILT DRAWING SUPERIMPOSED ON CADASTRAL MAP
FOR VILLAGE KAKKEHARAVU AT GIM1 SITE



CADASTRAL MAP FEATURES	
FEATURE TYPE	LEGEND
 89	SURVEY BOUNDARY WITH NOS.
	ROAD
	STREAMS
	HILL

AS BUILT FEATURES	
FEATURE TYPE	LEGEND
	VILLAGE BOUNDARY
	FOREST AS BUILT ROAD
	NON FOREST ROAD
	INSIDE PLATFORM ROAD
	FOREST AS BUILT ELECTRIC LINE
	NON FOREST ELECTRIC LINE
	INSIDE ROAD ELECTRIC LINE
	FOREST AS BUILT VCB YARD
	NON FOREST VCB YARD
	FOREST AS BUILT PLATFORM AREA WITH NOS
	NOS.FOR COORDINATES OF ROAD & EP LINE



WIND
WORLD
(INDIA)
LTD -- formerly known as --

Scale:- 1 : 7920

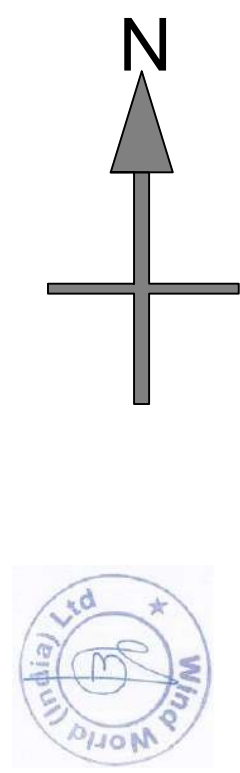
PROJECT:- WIND POWER PROJECT
AT GIM1 SITE CHITRADURGA (DIST)
KARNATAKA STATE





TITLE:- 7920 MAP FOR KAKKEHARAVU VILLAGE


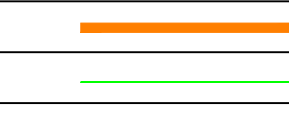


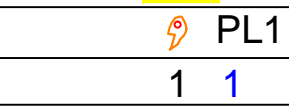
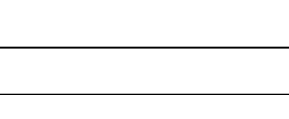





DRAWING NO.:- KAR/GIM1/1

ASBULT-1/1

221.80 Ha WIND POWER PROJECT
AT GIM1 SITE CHITRADURGA (DIST), KARNATAKA STATE.
AS BUILT DRAWING SUPERIMPOSED ON CADASTRAL MAP
FOR VILLAGE KAKKEHADLU AT GIM1 SITE



CADASTRAL MAP FEATURES	
FEATURE TYPE	LEGEND
	89 SURVEY BOUNDARY WITH NOS.
	ROAD
	STREAMS
	HILL

AS BUILT FEATURES	
FEATURE TYPE	LEGEND
	VILLAGE BOUNDARY
	FOREST AS BUILT ROAD
	NON FOREST ROAD
	INSIDE PLATFORM ROAD
	FOREST AS BUILT ELECTRIC LINE
	NON FOREST ELECTRIC LINE
	INSIDE ROAD ELECTRIC LINE
	FOREST AS BUILT VCB YARD
	NON FOREST VCB YARD
	FOREST AS BUILT PLATFORM AREA WITH NOS
	NOS.FOR COORDINATES OF ROAD & EP LINE



WIND
WORLD
(INDIA)
LTD *formerly known as --*

Scale:- 1 : 7920

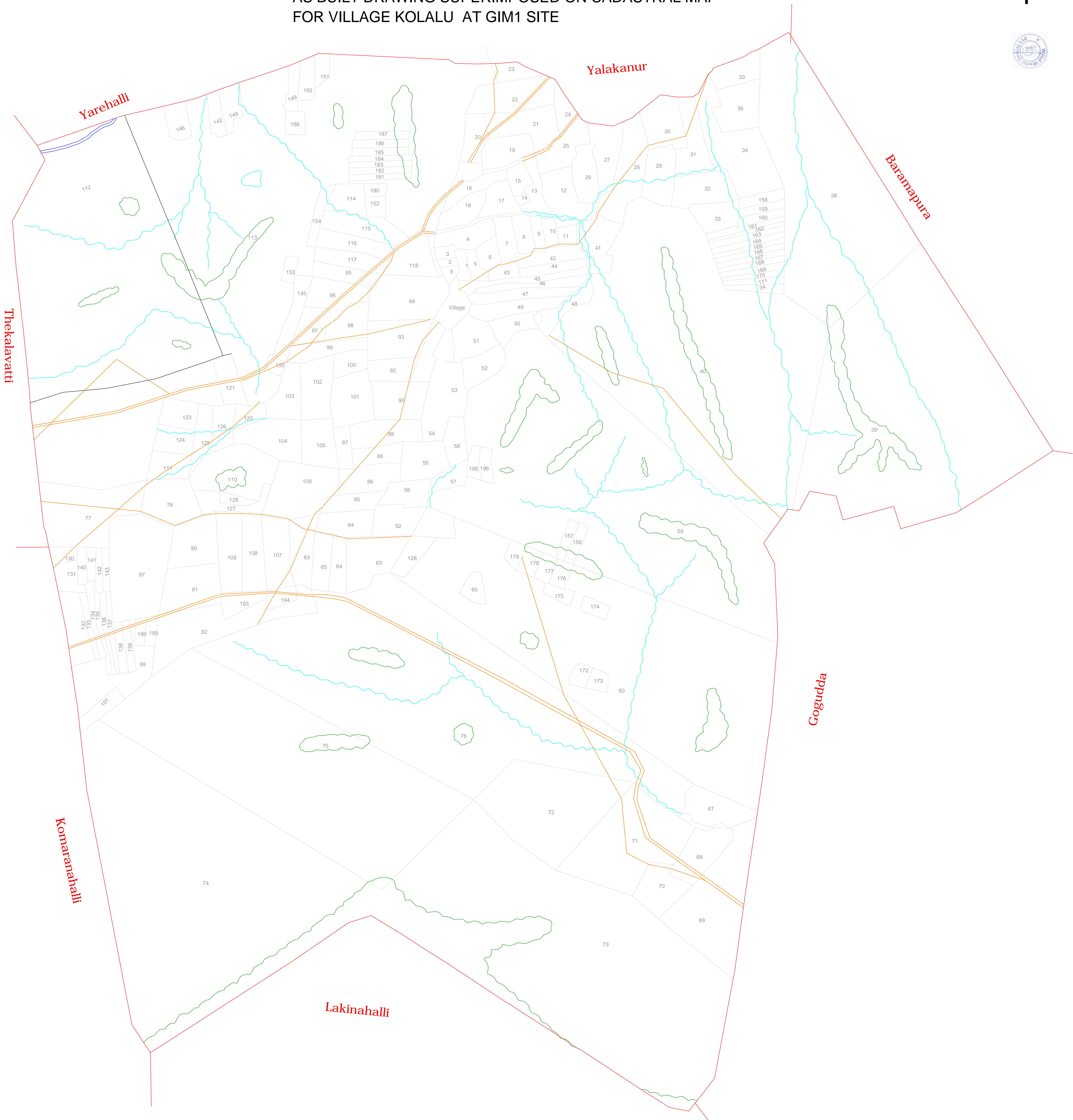
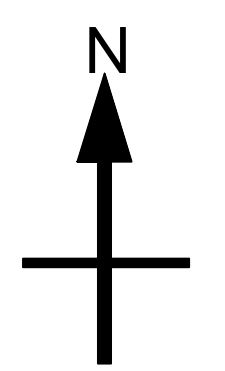
PROJECT:- WIND POWER PROJECT
AT GIM1 SITE CHITRADURGA (DIST)
KARNATAKA STATE





TITLE:- 7920 MAP FOR KALLEHADLU VILLAGE








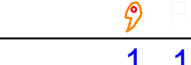



DRAWING NO.:- KAR/GIM1/1


ASBULT-1/1

221.80 Ha WIND POWER PROJECT
AT GIM1 SITE CHITRADURGA (DIST), KARNATAKA STATE.
AS BUILT DRAWING SUPERIMPOSED ON CADASTRAL MAP
FOR VILLAGE KOLALU AT GIM1 SITE



CADASTRAL MAP FEATURES	
FEATURE TYPE	LEGEND
	89 SURVEY BOUNDARY WITH NOS.
	ROAD
	STREAMS
	HILL

AS BUILT FEATURES	
FEATURE TYPE	LEGEND
	VILLAGE BOUNDARY
	FOREST AS BUILT ROAD
	NON FOREST ROAD
	INSIDE PLATFORM ROAD
	FOREST AS BUILT ELECTRIC LINE
	NON FOREST ELECTRIC LINE
	INSIDE ROAD ELECTRIC LINE
	FOREST AS BUILT VCB YARD
	NON FOREST VCB YARD
	FOREST AS BUILT PLATFORM AREA WITH NOS
	NOS.FOR COORDINATES OF ROAD & EP LINE



WIND
WORLD
(INDIA)
LTD formerly known as --

Scale:- 1 : 7920

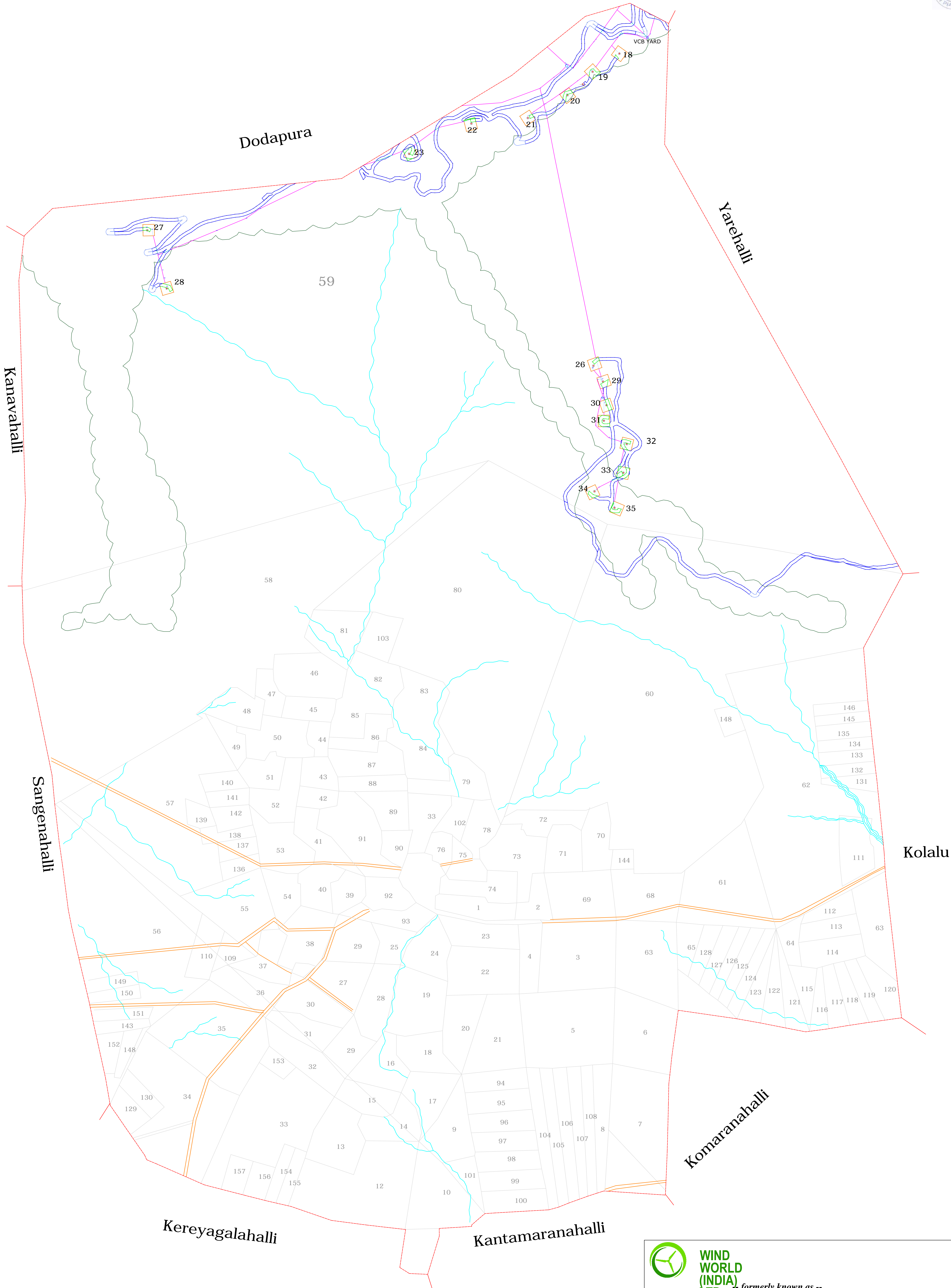
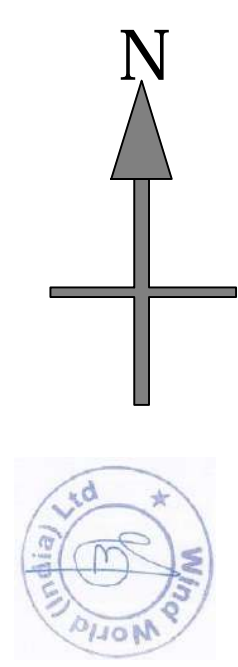
PROJECT:- WIND POWER PROJECT
AT GIM1 SITE CHITRADURGA (DIST)
KARNATAKA STATE

TITLE:- 7920 MAP FOR KOLALU VILLAGE

DRAWING NO.:- KAR/GIM1/1


ASBULT-1/1

221.80 Ha WIND POWER PROJECT
AT GIM1 SITE CHITRADURGA (DIST), KARNATAKA STATE.
AS BUILT DRAWING SUPERIMPOSED ON CADASTRAL MAP
FOR VILLAGE TEKALAVATTI AT GIM1 SITE



CADASTRAL MAP FEATURES	
FEATURE TYPE	LEGEND
	89 SURVEY BOUNDARY WITH NOS.
	ROAD
	STREAMS
	HILL

AS BUILT FEATURES	
FEATURE TYPE	LEGEND
	VILLAGE BOUNDARY
	FOREST AS BUILT ROAD
	NON FOREST ROAD
	INSIDE PLATFORM ROAD
	FOREST AS BUILT ELECTRIC LINE
	NON FOREST ELECTRIC LINE
	INSIDE ROAD ELECTRIC LINE
	FOREST AS BUILT VCB YARD
	NON FOREST VCB YARD
	FOREST AS BUILT PLATFORM AREA WITH NOS.
	NOS.FOR COORDINATES OF ROAD & EP LINE



**WIND
WORLD
(INDIA)
LTD**
formerly known as --

Scale:- 1 : 7920

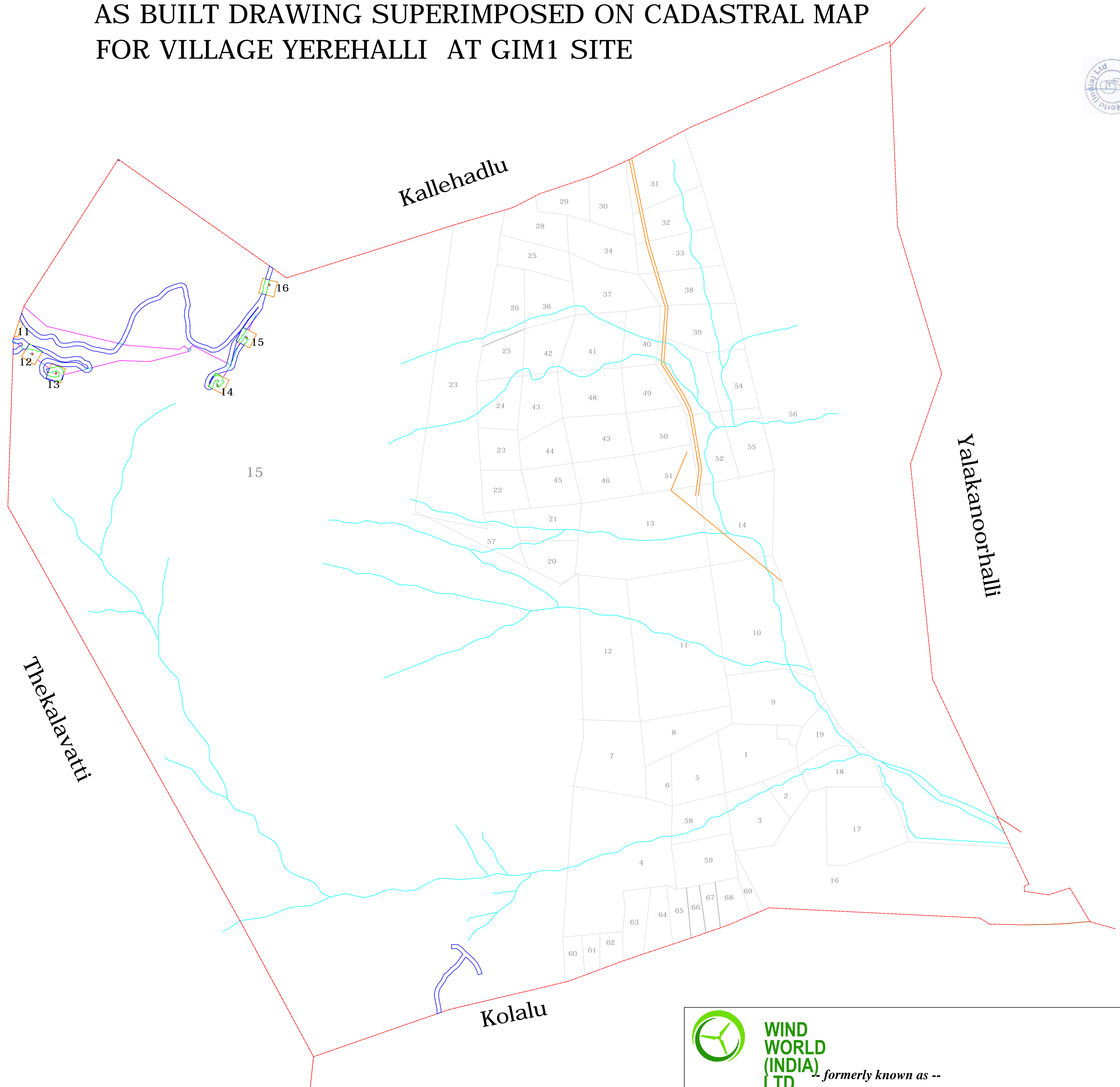
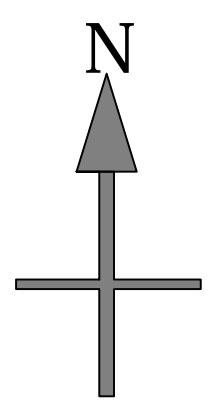
PROJECT:- WIND POWER PROJECT
AT GIM1 SITE CHITRADURGA (DIST)
KARNATAKA STATE




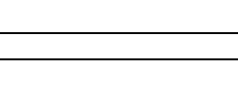
TITLE:- 7920 MAP FOR THEKALAVATTI VILLAGE

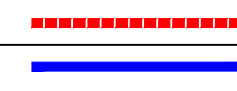










DRAWING NO.:- KAR/GIM1/1

ASBULT-1/1

221.80 Ha WIND POWER PROJECT
AT GIM1 SITE CHITRADURGA (DIST), KARNATAKA STATE.
AS BUILT DRAWING SUPERIMPOSED ON CADASTRAL MAP
FOR VILLAGE YEREHALLI AT GIM1 SITE



CADASTRAL MAP FEATURES	
FEATURE TYPE	LEGEND
	89 SURVEY BOUNDARY WITH NOS.
	ROAD
	STREAMS
	HILL

AS BUILT FEATURES	
FEATURE TYPE	LEGEND
	VILLAGE BOUNDARY
	FOREST AS BUILT ROAD
	NON FOREST ROAD
	INSIDE PLATFORM ROAD
	FOREST AS BUILT ELECTRIC LINE
	NON FOREST ELECTRIC LINE
	INSIDE ROAD ELECTRIC LINE
	FOREST AS BUILT VCB YARD
	NON FOREST VCB YARD
	FOREST AS BUILT PLATFORM AREA WITH NOS
	NOS.FOR COORDINATES OF ROAD & EP LINE



WIND
WORLD
(INDIA)
LTD
formerly known as --

Scale:- 1 : 7920

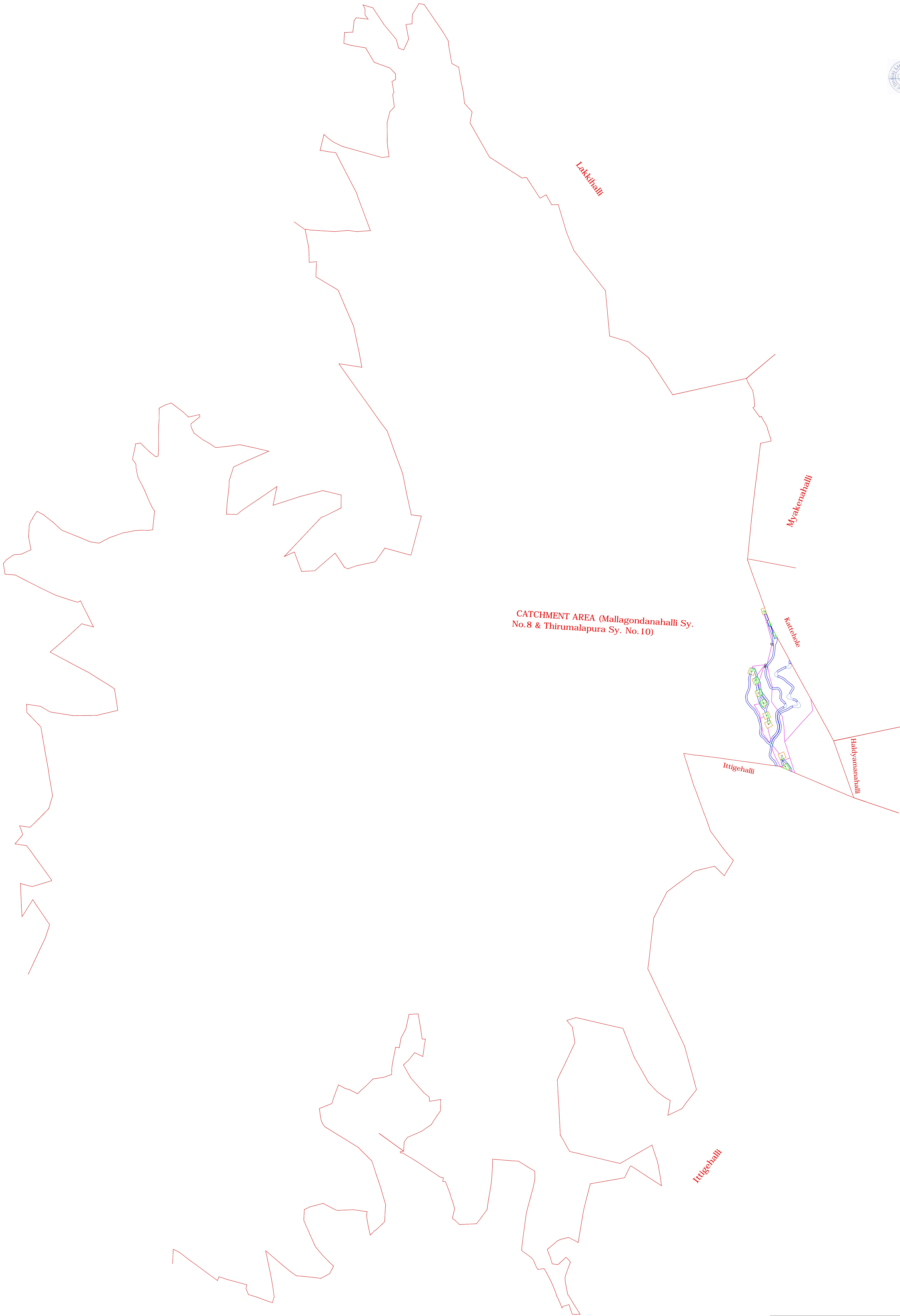
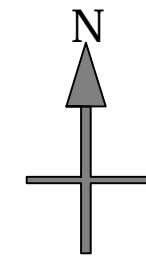
PROJECT:- WIND POWER PROJECT
AT GIM1 SITE CHITRADURGA (DIST)
KARNATAKA STATE

TITLE:- 7920 MAP FOR YARIHALLI VILLAGE

DRAWING NO.:- KAR/GIM1/1

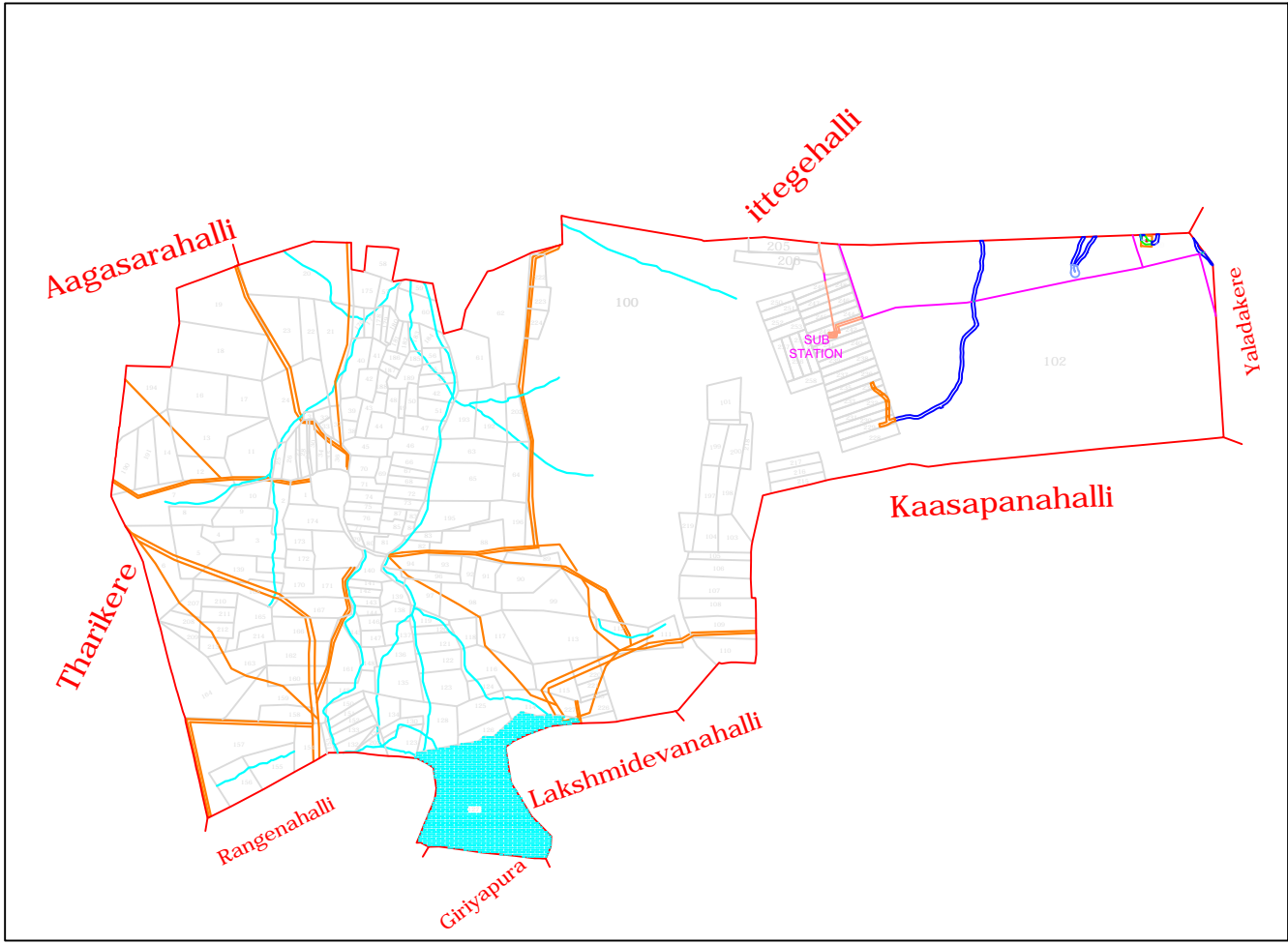
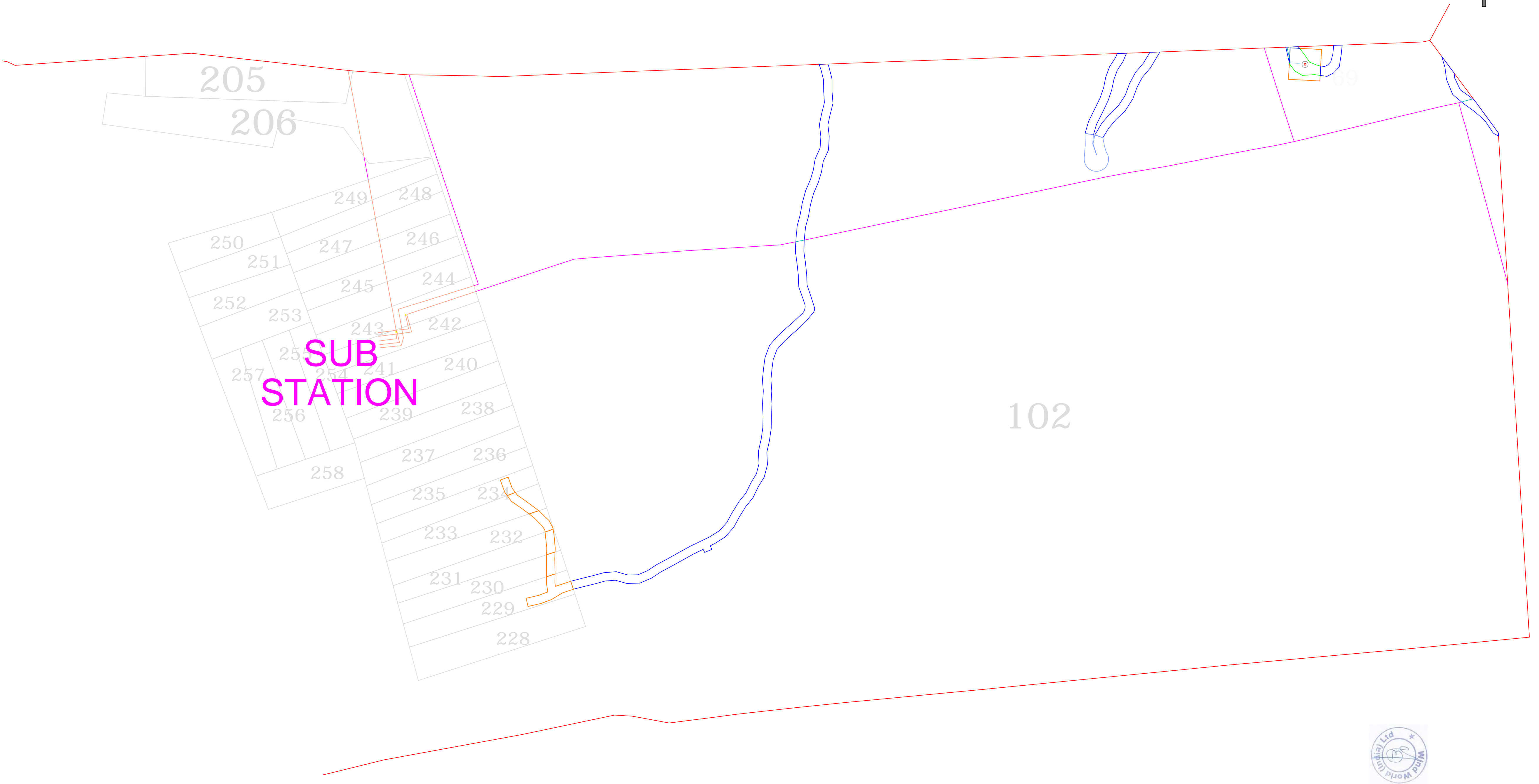
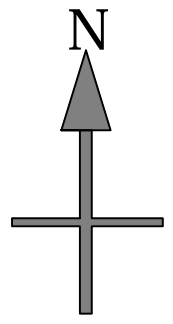
ASBULT-1/1





221.80 Ha WIND POWER PROJECT
AT VVS SITE CHITRADURGA (DIST), KARNATAKA STATE.
AS BUILT SCALED CADASTRAL MAP FOR VILLAGE CATCHMENT AREA AT VVS SITE



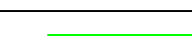


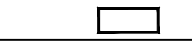


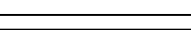




CADASTRAL MAP FEATURES		AS BUILT FEATURES		WIND WORLD (INDIA) LTD	
FEATURE TYPE	LEGEND	FEATURE TYPE	LEGEND	-- formerly known as --	
	SCHEMATIC BOUNDARY WITH NOS.		VILLAGE BOUNDARY	Scale:- NTS	
	ROAD		FOREST AS BUILT ROAD	PROJECT:-	WIND POWER PROJECT
	STREAMS		NON FOREST ROAD	AT VANIVILASAGAR SITE CHITRADURGA (DIST)	
	HILL		INSIDE PLATFORM ROAD	KARNATAKA STATE	
			FOREST AS BUILT ELECTRIC LINE	TITLE:-	SCALED MAP FOR CATCHMENT AREA VILLAGE
			NON FOREST ELECTRIC LINE	DRAWING NO.:-	KAR/VVS/1
			INSIDE ROAD ELECTRIC LINE		ASBUILT-1/1
			FOREST AS BUILT VCH YARD		
			NON FOREST VCH YARD		
			FOREST AS BUILT PLATFORM AREA WITH NOS		
			NOS.FOR COORDINATES OF ROAD & EP LINE		
			1 1		

221.80 Ha WIND POWER PROJECT
AT VVS SITE CHITRADURGA (DIST), KARNATAKA STATE.
AS BUILT SCALED CADASTRAL MAP FOR VILLAGE GUDDADA NERALEKERE AT VVS SITE



CADASTRAL MAP FEATURES	
FEATURE TYPE	LEGEND
 89	SURVEY BOUNDARY WITH NOS.
	ROAD
	STREAMS
	HILL

AS BUILT FEATURES	
FEATURE TYPE	LEGEND
	VILLAGE BOUNDARY
	FOREST AS BUILT ROAD
	NON FOREST ROAD
	INSIDE PLATFORM ROAD
	FOREST AS BUILT ELECTRIC LINE
	NON FOREST ELECTRIC LINE
	INSIDE ROAD ELECTRIC LINE
	FOREST AS BUILT VCB YARD
	NON FOREST VCB YARD
	FOREST AS BUILT PLATFORM AREA WITH NOS
	NOS.FOR COORDINATES OF ROAD & EP LINE



WIND WORLD (INDIA) LTD

-- formerly known as --

Scale:- NTS

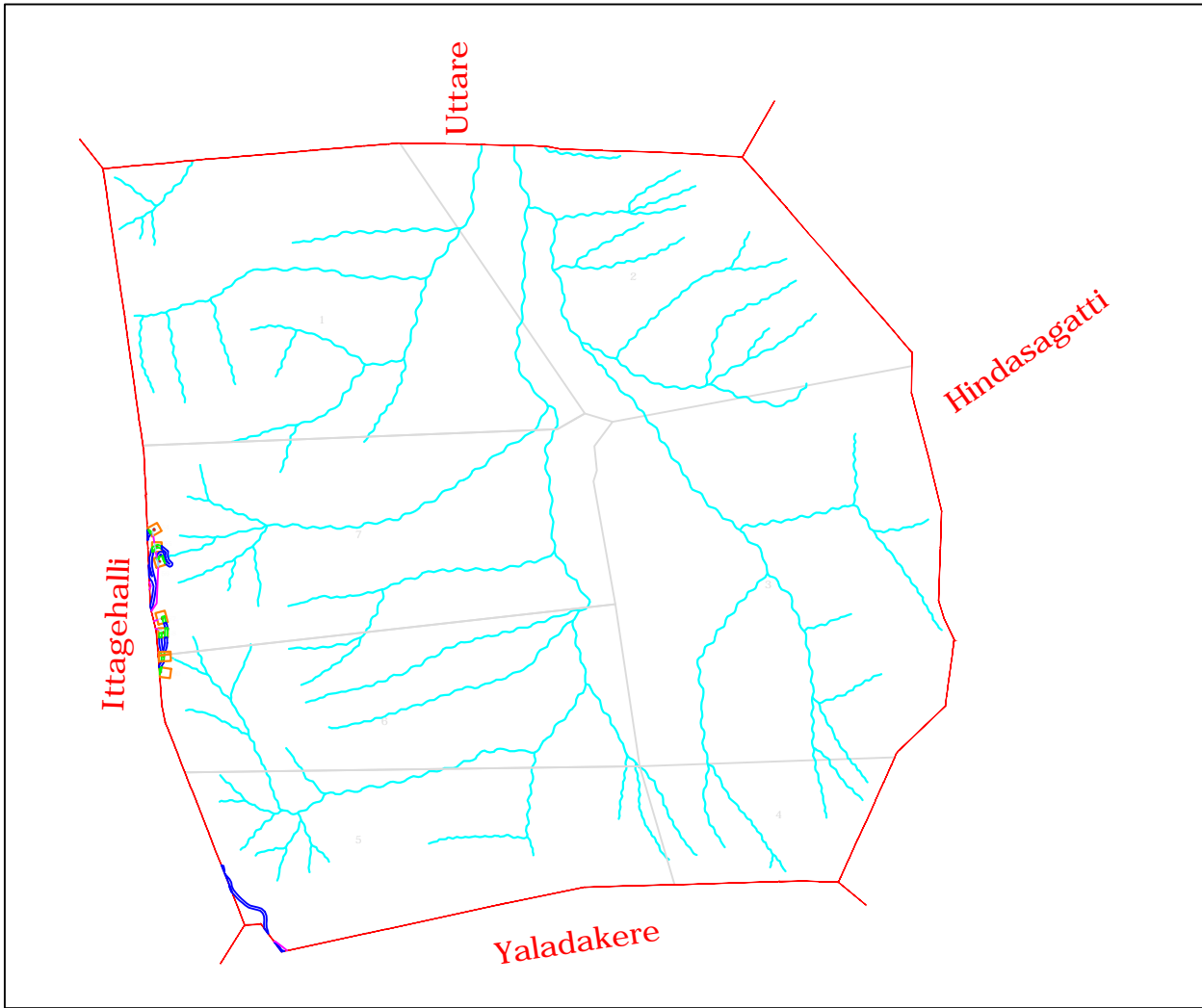
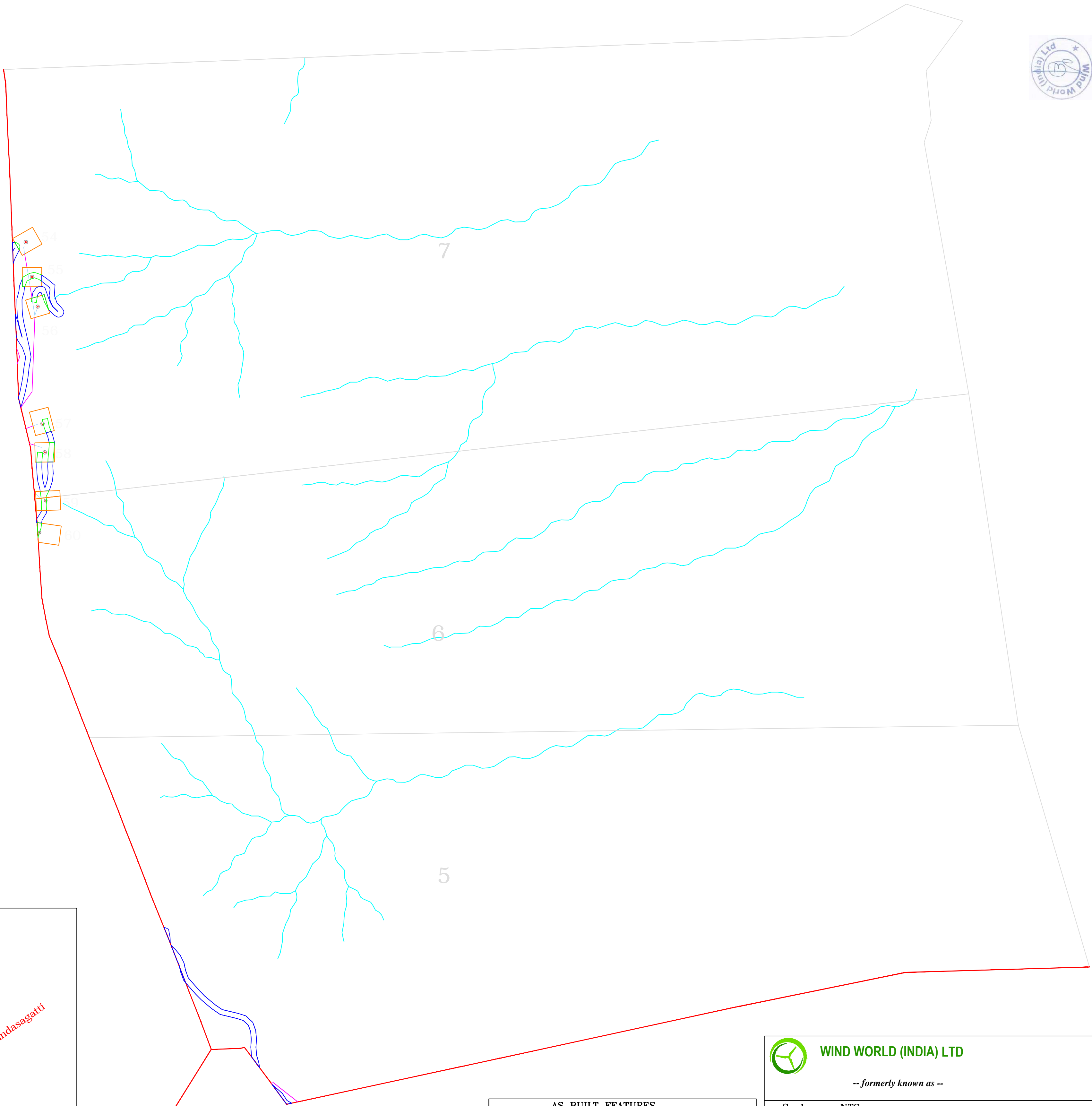
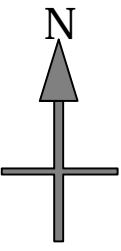
PROJECT:- WIND POWER PROJECT
AT VANIVILASAGAR SITE CHITRADURGA (DIST)
KARNATAKA STATE





TITLE:- SCALED MAP FOR G.NERALAKERE VILLAGE







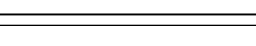


DRAWING NO.:- KAR/VVS/1


ASBULT-1/1

221.80 Ha WIND POWER PROJECT
AT VVS SITE CHITRADURGA (DIST), KARNATAKA STATE.
AS BUILT SCALED CADASTRAL MAP FOR VILLAGE HALDYAMENAHALLI AT VVS SITE



CADASTRAL MAP FEATURES	
FEATURE TYPE	LEGEND
	89 SURVEY BOUNDARY WITH NOS.
	ROAD
	STREAMS
	HILL

AS BUILT FEATURES	
FEATURE TYPE	LEGEND
	VILLAGE BOUNDARY
	FOREST AS BUILT ROAD
	NON FOREST ROAD
	INSIDE PLATFORM ROAD
	FOREST AS BUILT ELECTRIC LINE
	NON FOREST ELECTRIC LINE
	INSIDE ROAD ELECTRIC LINE
	FOREST AS BUILT VCB YARD
	NON FOREST VCB YARD
	PL1
	NOS.FOR COORDINATES OF ROAD & EP LINE

**WIND WORLD (INDIA) LTD**
-- formerly known as --

Scale:- NTS

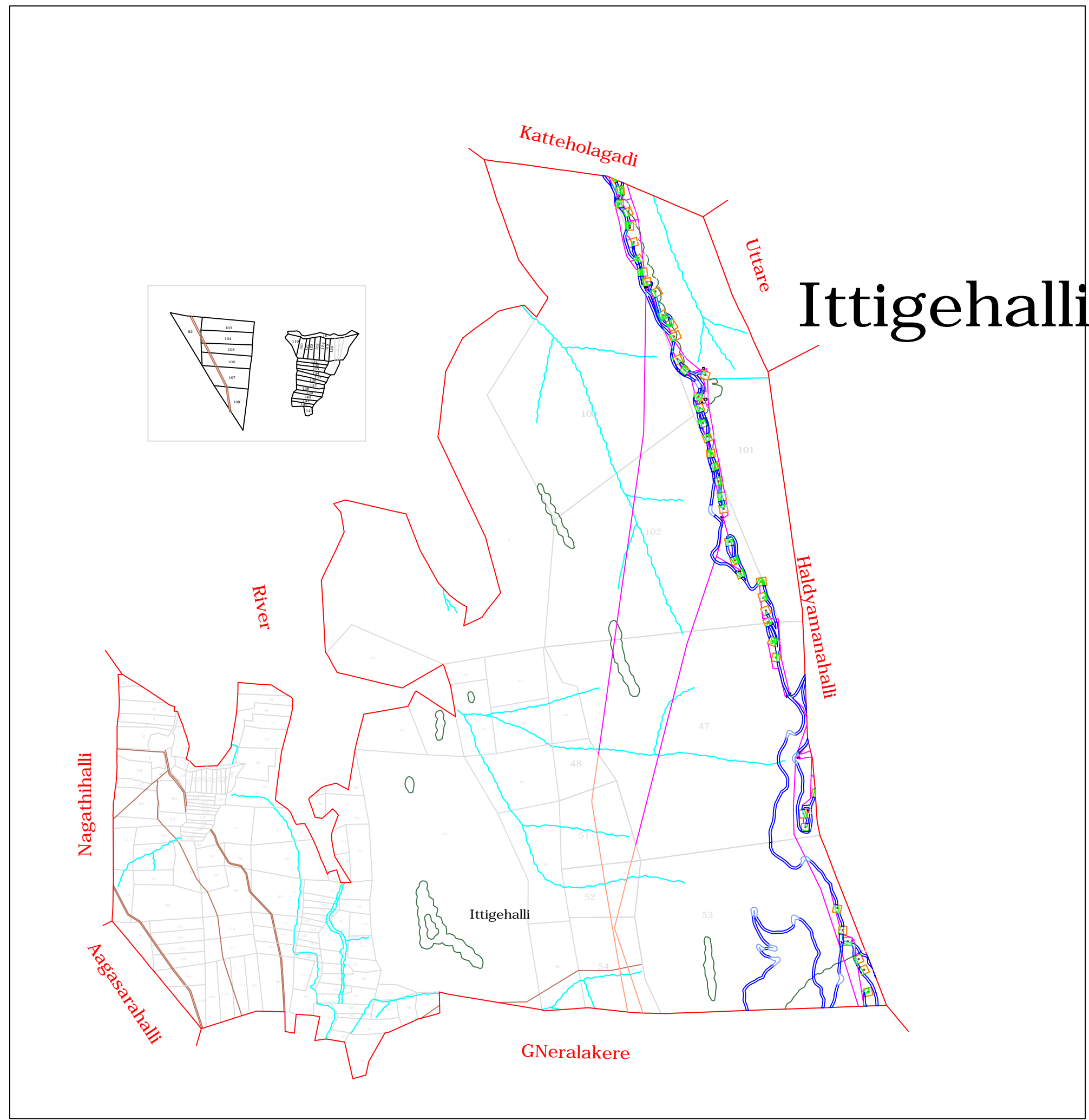
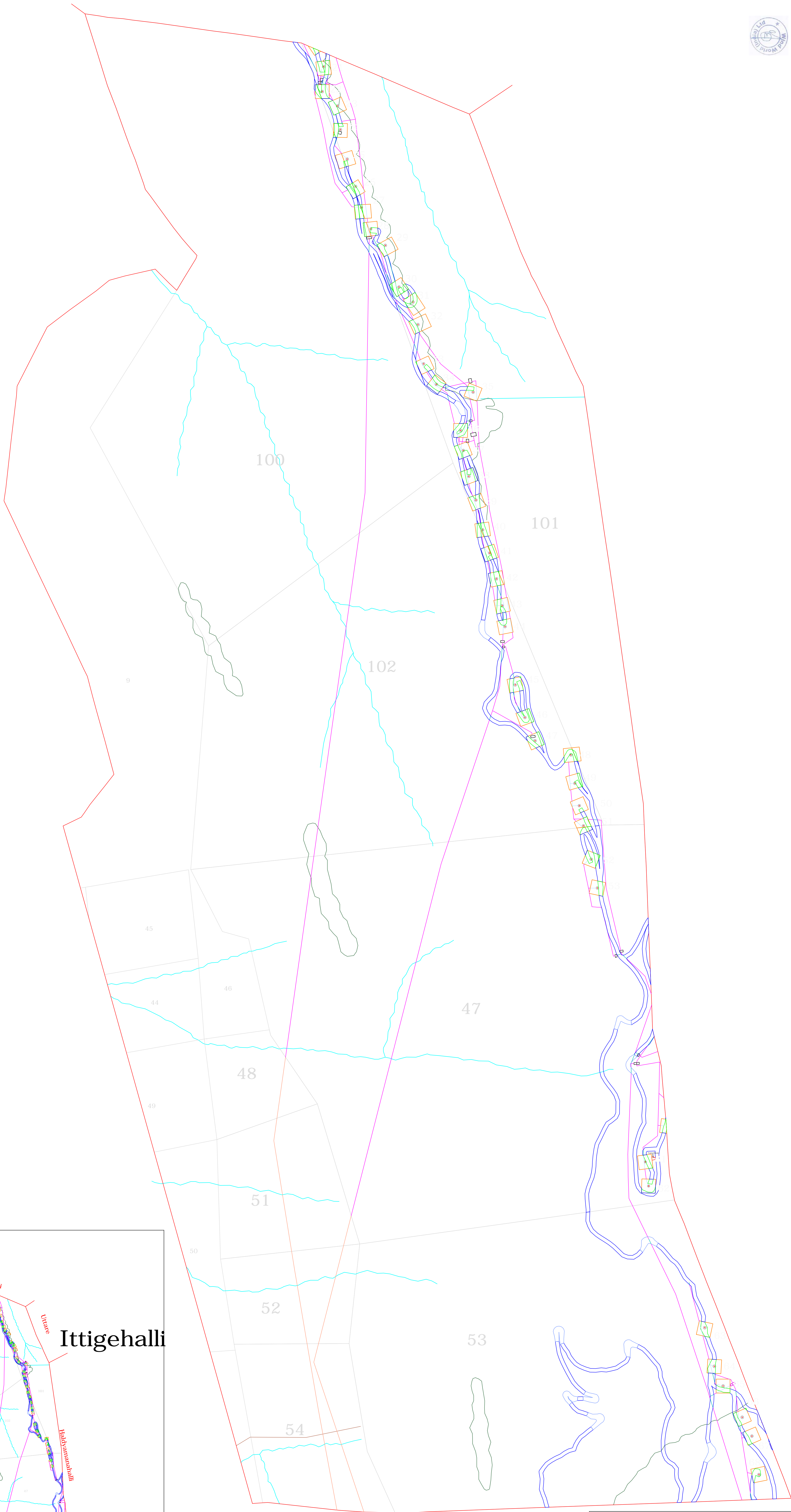
PROJECT:- WIND POWER PROJECT
AT VANIVILASAGAR SITE CHITRADURGA (DIST)
KARNATAKA STATE

TITLE:- SCALED MAP FOR HALADYAMENAHALLI VILLAGE

DRAWING NO.:- KAR/VVS/1


ASBULT-1/1

221.80 Ha WIND POWER PROJECT
AT VVS SITE CHITRADURGA (DIST), KARNATAKA STATE.
AS BUILT SCALED CADASTRAL MAP FOR VILLAGE ITTIGIHALLI AT VVS SITE



CADASTRAL MAP FEATURES	
FEATURE TYPE	LEGEND
	Survey Boundary with NOS
	ROAD
	STREAMS
	HILL

AS BUILT FEATURES	
FEATURE TYPE	LEGEND
	VILLAGE BOUNDARY
	FOREST AS BUILT ROAD
	NON FOREST ROAD
	INSIDE PLATFORM ROAD
	FOREST AS BUILT ELECTRIC LINE
	NON FOREST ELECTRIC LINE
	INSIDE ROAD ELECTRIC LINE
	FOREST AS BUILT VCB YARD
	NON FOREST VCB YARD
	FOREST AS BUILT PLATFORM AREA WITH NOS
	NOS.FOR COORDINATES OF ROAD & EF LINE

**WIND WORLD (INDIA) LTD**
-- formerly known as --

Scale:- NTS

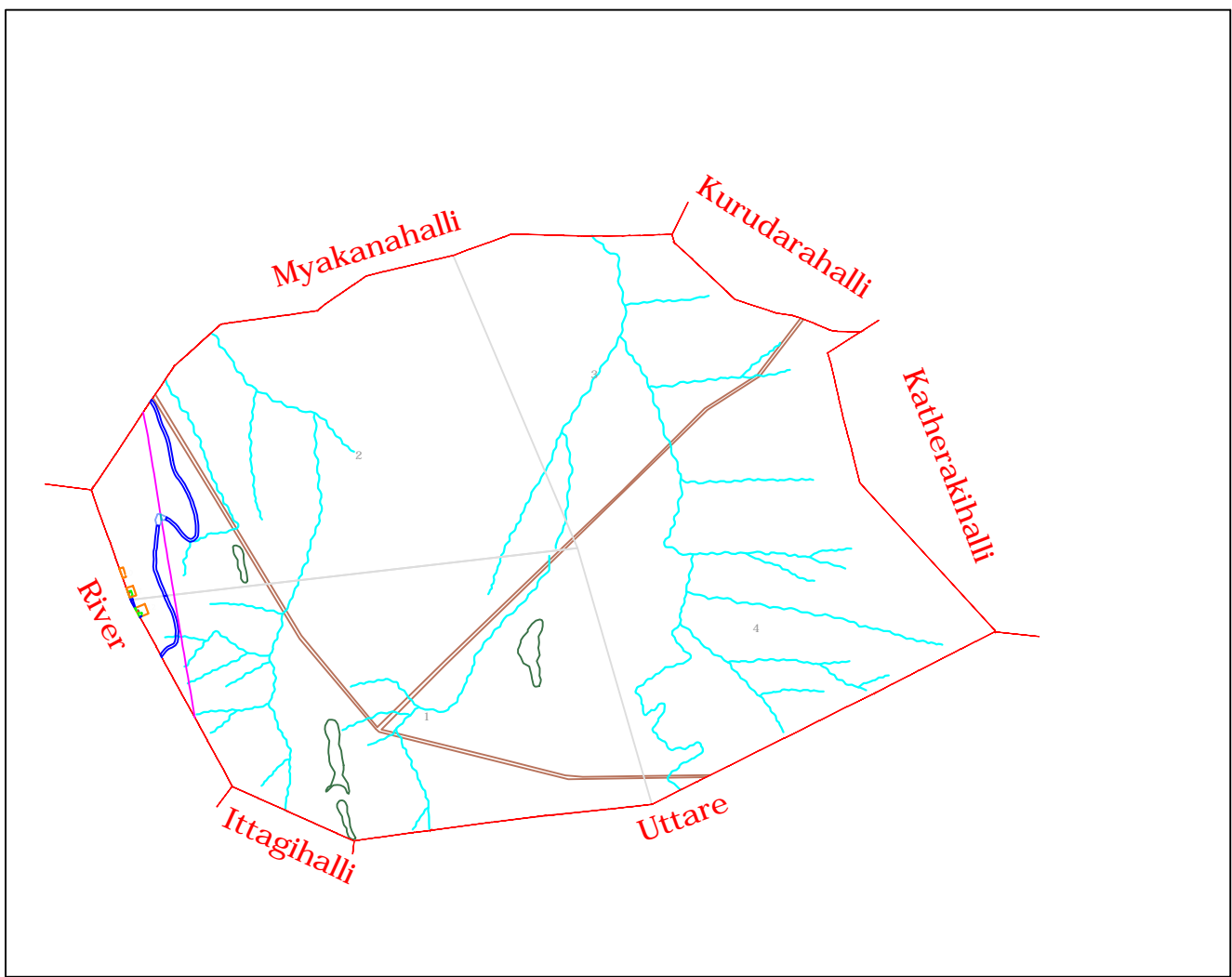
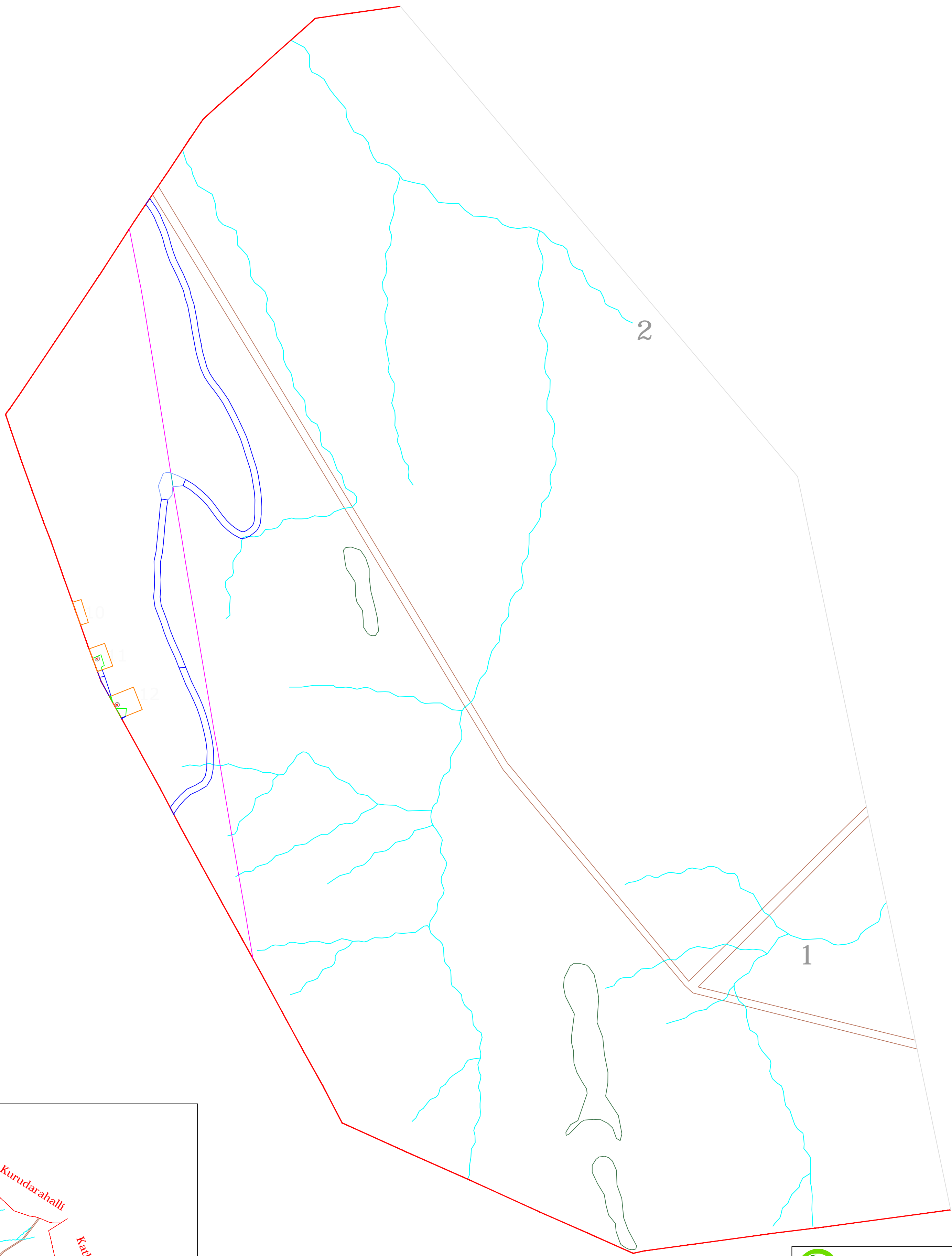
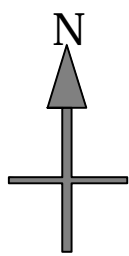
PROJECT:- WIND POWER PROJECT
AT VANIVILASAGAR SITE CHITRADURGA (DIST)
KARNATAKA STATE

TITLE:- SCALED MAP FOR ITTIGIHALLI VILLAGE

DRAWING NO:- KAR/VVS/1


ASBULT-1/1

221.80 Ha WIND POWER PROJECT
AT VVS SITE CHITRADURGA (DIST), KARNATAKA STATE.
AS BUILT SCALED CADASTRAL MAP FOR VILLAGE KATTEHOLE AT VVS SITE

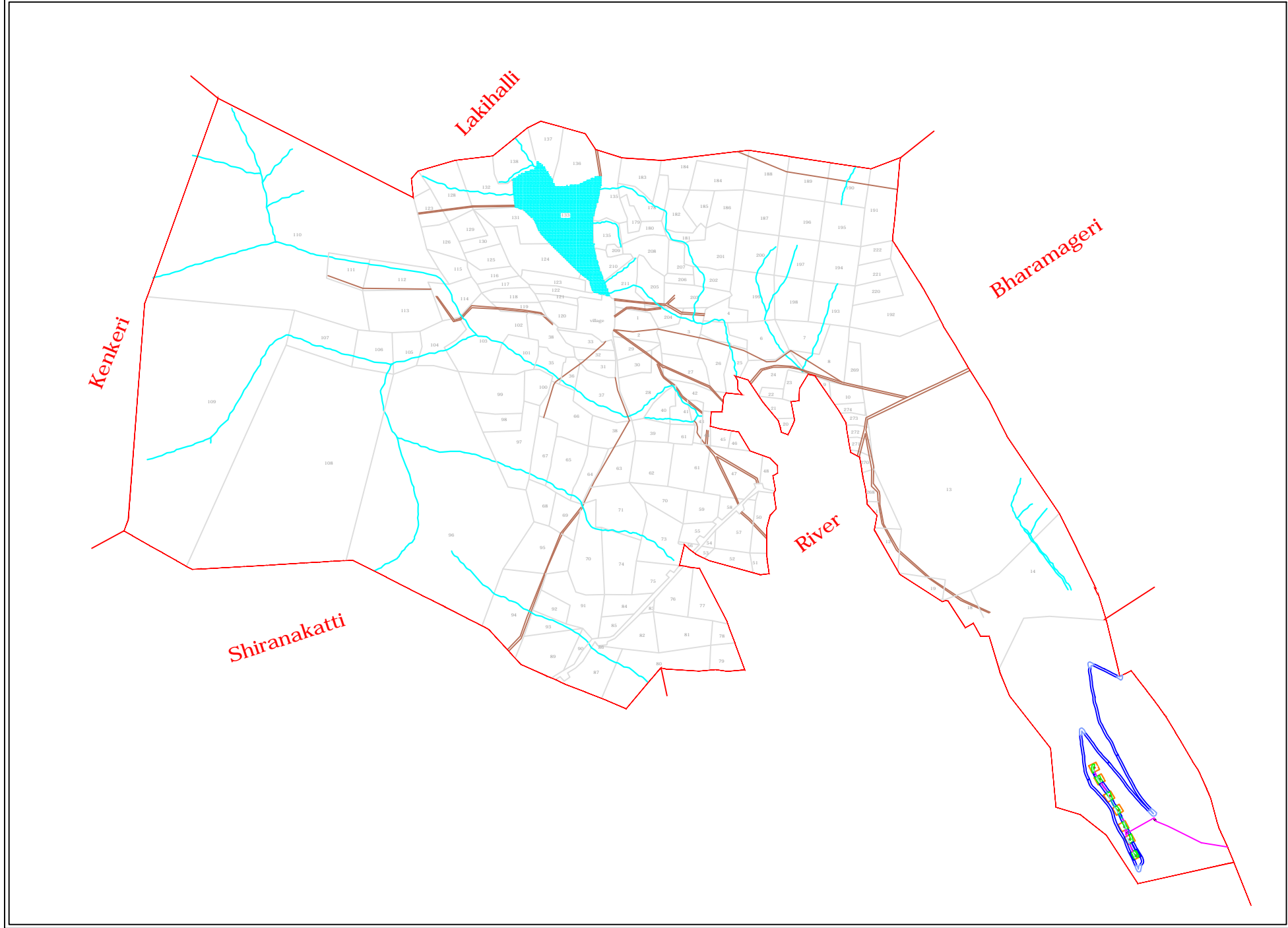
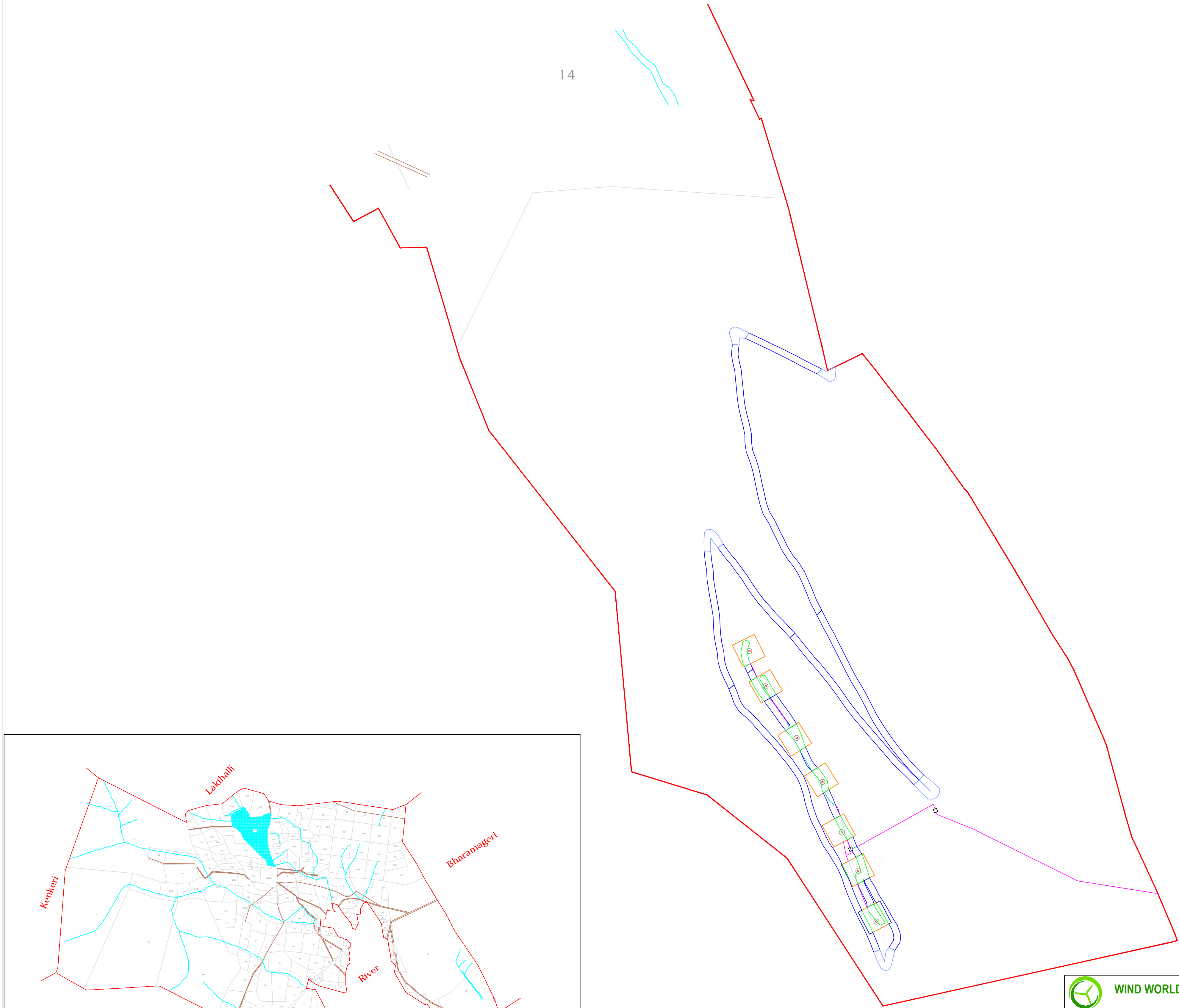
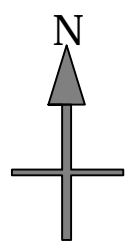


CADASTRAL MAP FEATURES	
FEATURE TYPE	LEGEND
	89 SURVEY BOUNDARY WITH NOS.
	ROAD
	STREAMS
	HILL

AS BUILT FEATURES	
FEATURE TYPE	LEGEND
	VILLAGE BOUNDARY
	FOREST AS BUILT ROAD
	NON FOREST ROAD
	INSIDE PLATFORM ROAD
	FOREST AS BUILT ELECTRIC LINE
	NON FOREST ELECTRIC LINE
	INSIDE ROAD ELECTRIC LINE
	FOREST AS BUILT VCB YARD
	NON FOREST VCB YARD
	FOREST AS BUILT PLATFORM AREA WITH NOS
	NOS.FOR COORDINATES OF ROAD & EP LINE

 WIND WORLD (INDIA) LTD <i>-- formerly known as --</i>	
Scale:- NTS	
PROJECT:- WIND POWER PROJECT AT VANIVILASAGAR SITE CHITRADURGA (DIST) KARNATAKA STATE	
TITLE:- SCALED MAP FOR KATTEHOLE VILLAGE	
DRAWING NO.:- KAR/VVS/1	ASBULT-1/1

221.80 Ha WIND POWER PROJECT
AT VVS SITE CHITRADURGA (DIST), KARNATAKA STATE.
AS BUILT SCALED CADASTRAL MAP FOR VILLAGE LAKKIHALLI AT VVS SITE



CADASTRAL MAP FEATURES	
FEATURE TYPE	LEGEND
	89 SURVEY BOUNDARY WITH NOS.
	ROAD
	STREAMS
	HILL

AS BUILT FEATURES	
FEATURE TYPE	LEGEND
	VILLAGE BOUNDARY
	FOREST AS BUILT ROAD
	NON FOREST ROAD
	INSIDE PLATFORM ROAD
	FOREST AS BUILT ELECTRIC LINE
	NON FOREST ELECTRIC LINE
	INSIDE ROAD ELECTRIC LINE
	FOREST AS BUILT VCB YARD
	NON FOREST VCB YARD
	FOREST AS BUILT PLATFORM AREA WITH NOS
	NOS.FOR COORDINATES OF ROAD & EP LINE



WIND WORLD (INDIA) LTD

-- formerly known as --

Scale:-

NTS

PROJECT:-

WIND POWER PROJECT
AT VANIVILASAGAR SITE CHITRADURGA (DIST)
KARNATAKA STATE


TITLE:-

SCALED MAP FOR LAKKIHALLI VILLAGE

DRAWING NO.:- KAR/VVS/1

ASBUILT-1/1

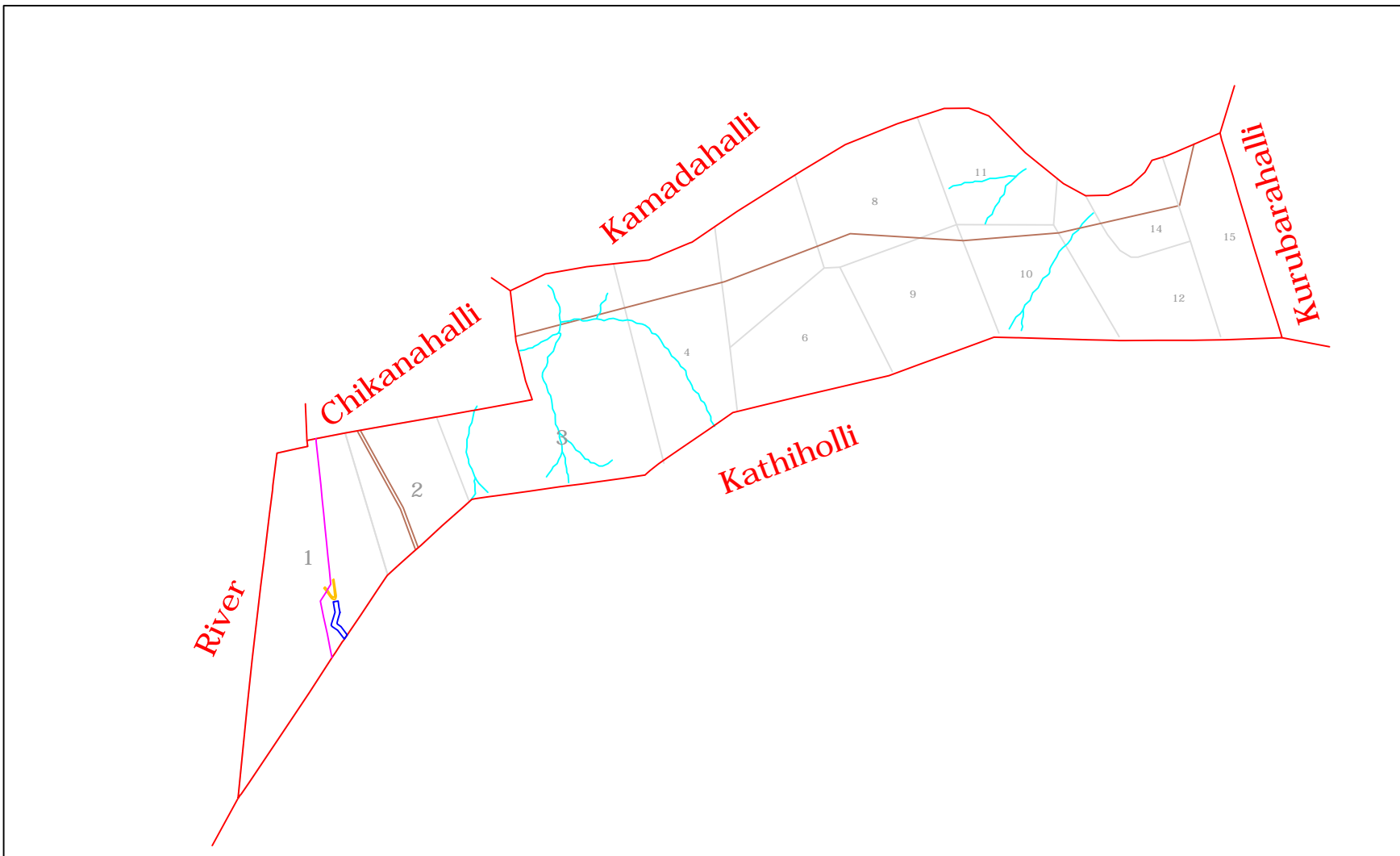
221.80 Ha WIND POWER PROJECT
AT VVS SITE CHITRADURGA (DIST), KARNATAKA STATE.
AS BUILT SCALED CADASTRAL MAP FOR VILLAGE MYAKENAHALLI AT VVS SITE



River

1

2



CADASTRAL MAP FEATURES		
FEATURE	TYPE	LEGEND
	89	SURVEY BOUNDARY WITH NOS.
		ROAD
		STREAMS
		HILL

AS BUILT FEATURES	
FEATURE TYPE	LEGEND
	VILLAGE BOUNDARY
	FOREST AS BUILT ROAD
	NON FOREST ROAD
	INSIDE PLATFORM ROAD
	FOREST AS BUILT ELECTRIC LINE
	NON FOREST ELECTRIC LINE
	INSIDE ROAD ELECTRIC LINE
	FOREST AS BUILT VCB YARD
	NON FOREST VCB YARD
	FOREST AS BUILT PLATFORM AREA WITH NOS
	NOS.FOR COORDINATES OF ROAD & EP LINE

WIND WORLD (INDIA) LTD

-- formerly known as --

Scale:- NTS

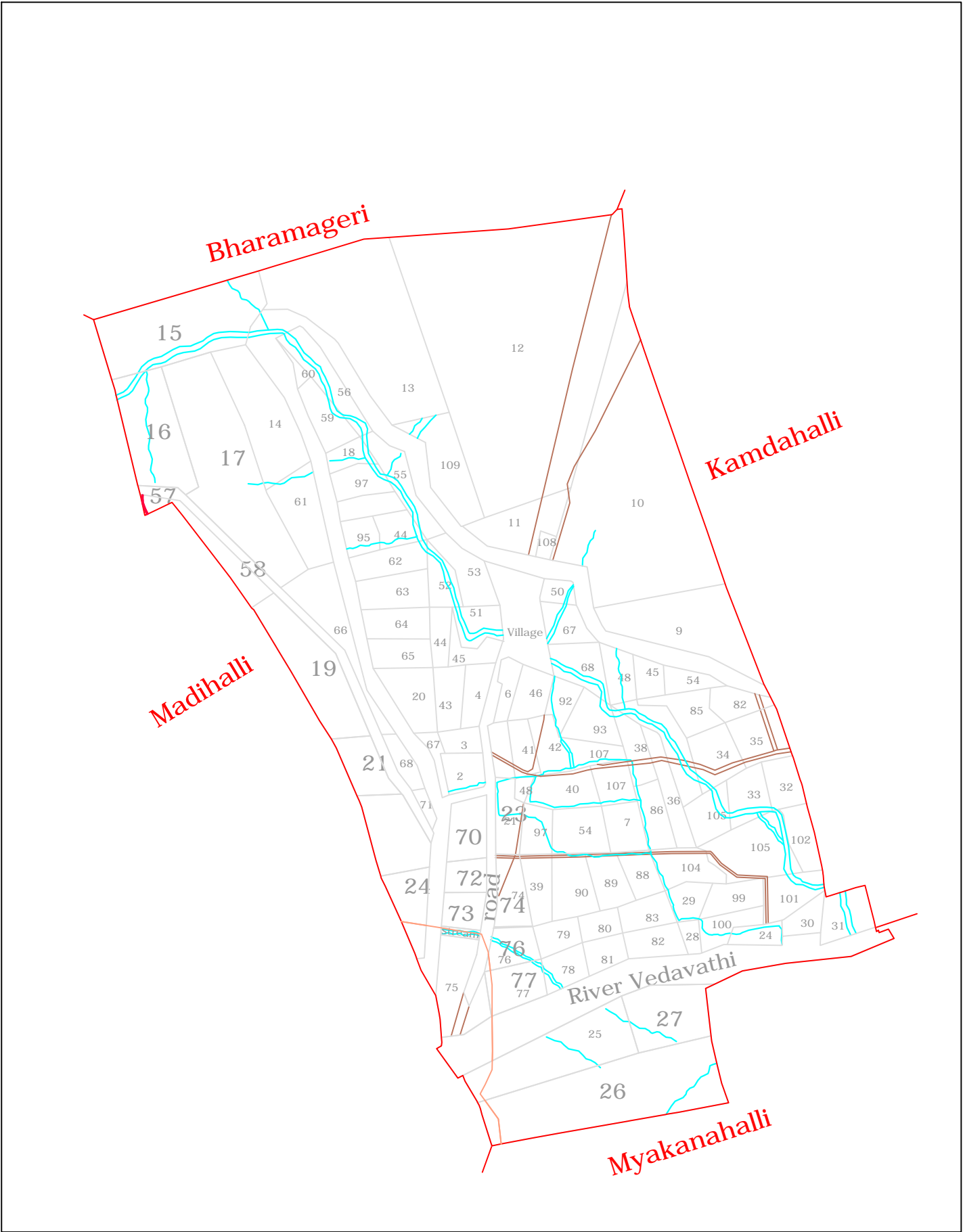
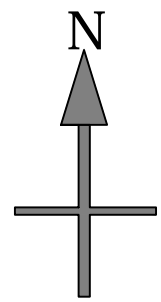
PROJECT:- WIND POWER PROJECT
AT VANIVILASAGAR SITE CHITRADURGA (DIST)
KARNATAKA STATE

TITLE:- SCALED MAP FOR MYAKENAHALLI VILLAGE

DRAWING NO.:- KAR/VVS/1


ASBULT-1/1

221.80 Ha WIND POWER PROJECT
AT VVS SITE CHITRADURGA (DIST), KARNATAKA STATE.
AS BUILT SCALED CADASTRAL MAP FOR VILLAGE VANIVILASAPURA AT VVS SITE

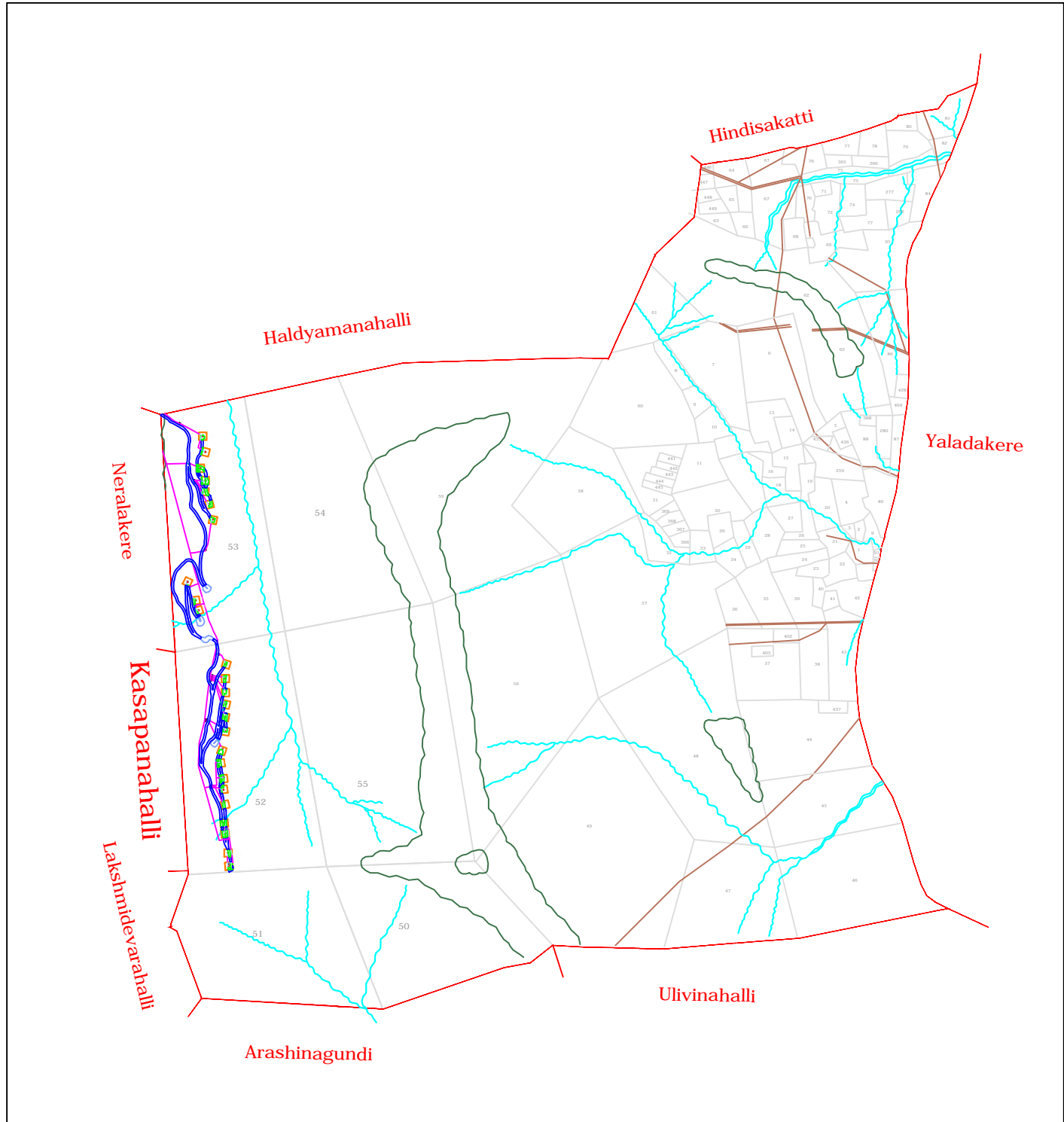
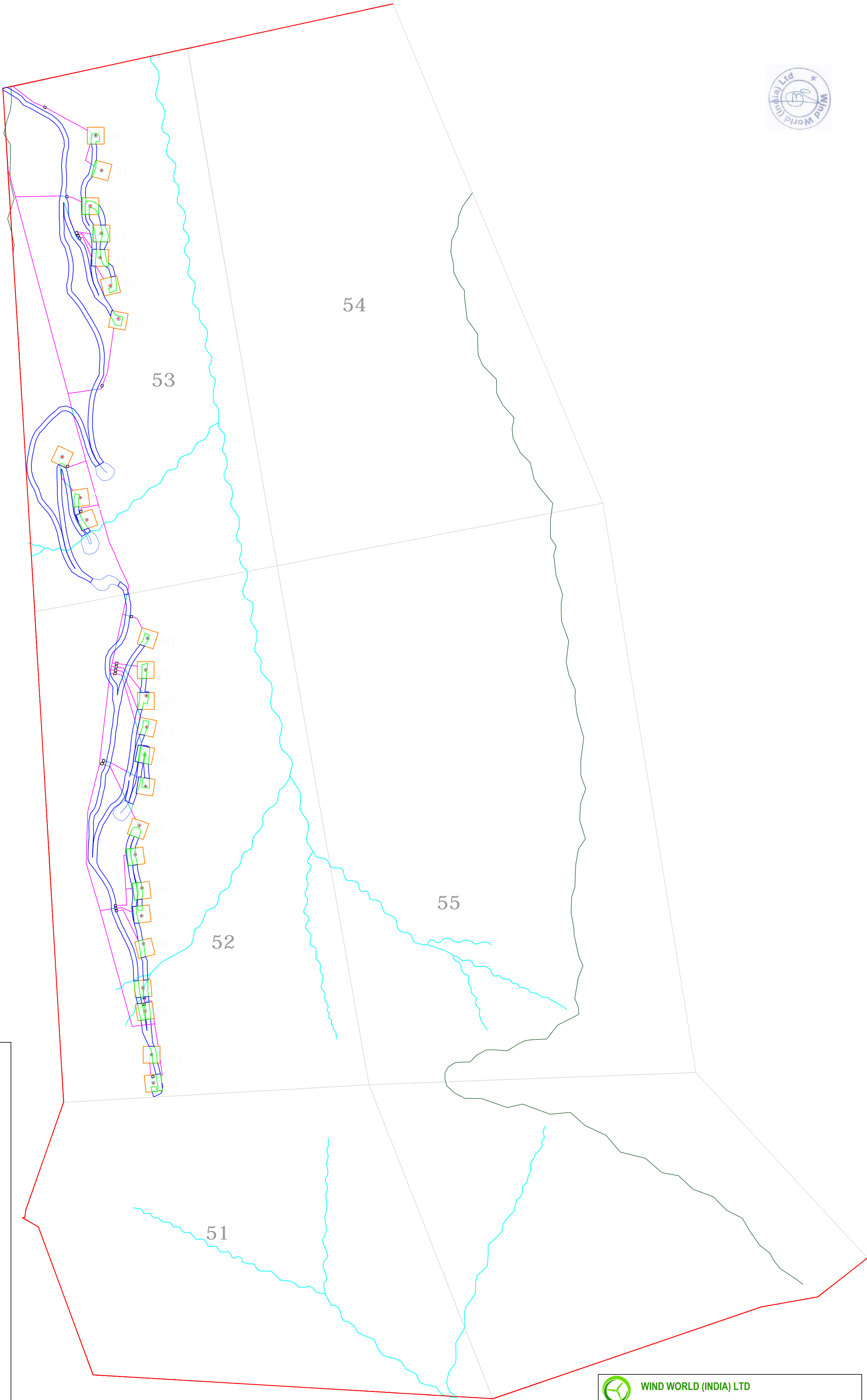
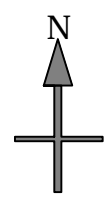


CADASTRAL MAP FEATURES	
FEATURE TYPE	LEGEND
	89 SURVEY BOUNDARY WITH NOS.
	ROAD
	STREAMS
	HILL

AS BUILT FEATURES	
FEATURE TYPE	LEGEND
	VILLAGE BOUNDARY
	FOREST AS BUILT ROAD
	NON FOREST ROAD
	INSIDE PLATFORM ROAD
	FOREST AS BUILT ELECTRIC LINE
	NON FOREST ELECTRIC LINE
	INSIDE ROAD ELECTRIC LINE
	FOREST AS BUILT VCB YARD
	NON FOREST VCB YARD
	PL1
	1 NOS.FOR COORDINATES OF ROAD & EP LINE

 WIND WORLD (INDIA) LTD <i>-- formerly known as --</i>	
Scale:- NTS	
PROJECT:-	WIND POWER PROJECT AT VANIVILASAGAR SITE CHITRADURGA (DIST) KARNATAKA STATE
TITLE:-	SCALED MAP FOR VANIVILASAPURA VILLAGE
DRAWING NO.:-	KAR/VVS/1
	ASBULT-1/1

221.80 Ha WIND POWER PROJECT
AT VVS SITE CHITRADURGA (DIST), KARNATAKA STATE.
AS BUILT SCALED CADASTRAL MAP FOR VILLAGE YALADAKERE AT VVS SITE

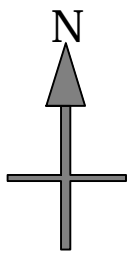


CADASTRAL MAP FEATURES	
FEATURE TYPE	LEGEND
	800
	800
	800
	800
	800
	800
	800
	800
	800
	800
	800
	800
	800
	800
	800
	800
	800
	800
	800
	800
	800
	800

AS BUILT FEATURES	
FEATURE TYPE	LEGEND
	VILLAGE BOUNDARY
	FOREST AS BUILT ROAD
	NON FOREST ROAD
	INSIDE PLATFORM ROAD
	FOREST AS BUILT ELECTRIC LINE
	NON FOREST ELECTRIC LINE
	INSIDE ROAD ELECTRIC LINE
	FOREST AS BUILT VCB YARD
	NON FOREST VCB YARD
	FOREST AS BUILT PLATFORM AREA WITH NOS
	NOS.FOR COORDINATES OF ROAD & EP LINE

WIND WORLD (INDIA) LTD -- formerly known as --	
Scale:- NTS	
PROJECT:- WIND POWER PROJECT AT VANIVILASAGAR SITE CHITRADURGA (DIST) KARNATAKA STATE	
TITLE:- SCALED MAP FOR YALADAKERE VILLAGE	
DRAWING NO.:- KAR/VVS/1	ASBULT-1/1

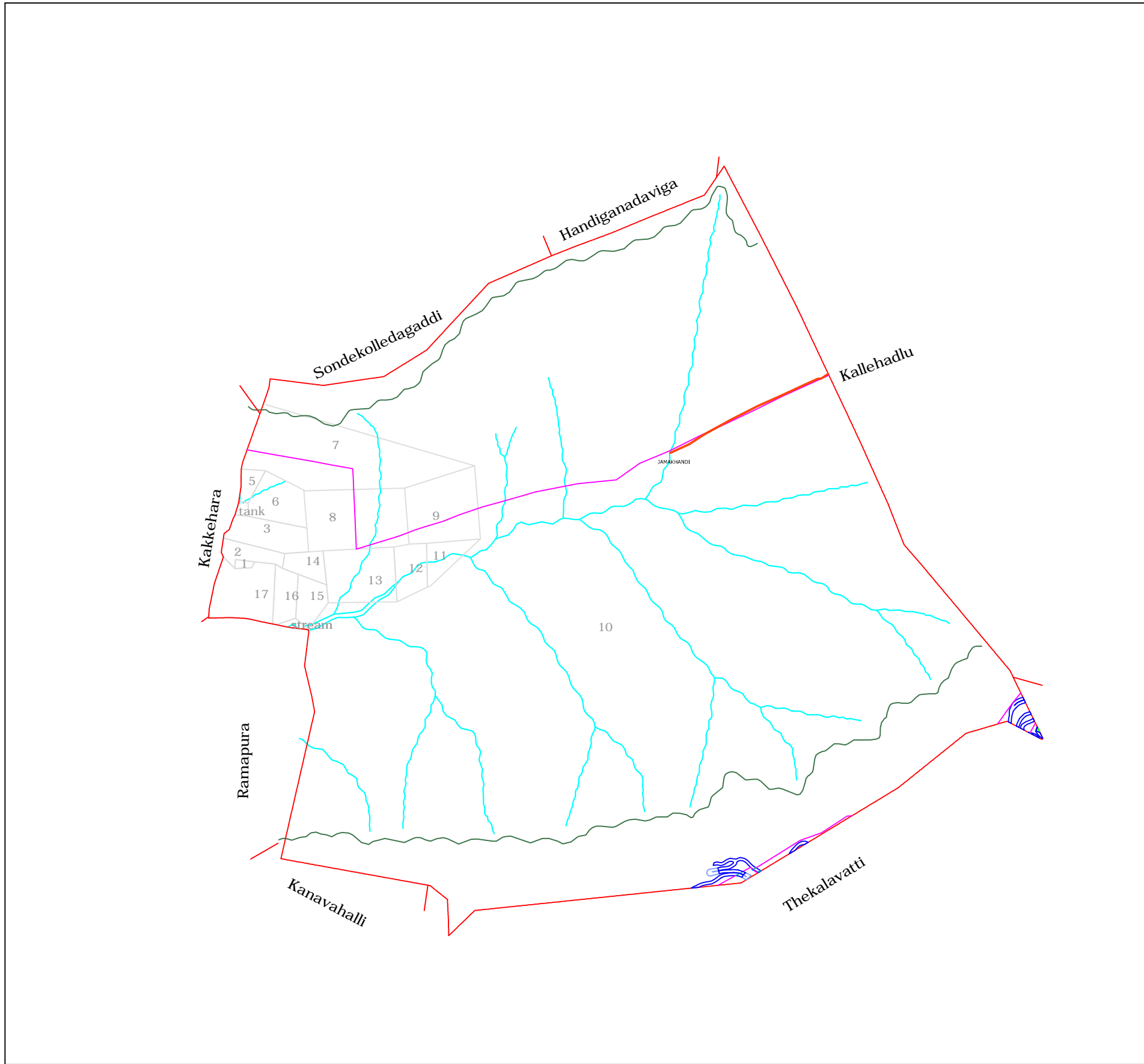
221.80 Ha WIND POWER PROJECT
AT GIM1 SITE CHITRADURGA (DIST), KARNATAKA STATE.
AS BUILT SCALED CADASTRAL MAP
FOR DOODAPURA VILLAGE AT GIM1 SITE



Kallehadlu


10

Thekalavatti



Geographic Map Features	
Feature Type	Legend
ES	Electricity Substation
Water	Water
Forest	Forest
PLI	Platform Line

AS BUILT FEATURES	
Feature Type	Legend
	Village Boundary
	Forest as Built Road
	Non Forest Road
	Inside Platform Road
	Forest as Built Electric Line
	Non Forest Electric Line
	Inside Road Electric Line
	Forest as Built VCB Yard
	Non Forest VCB Yard
	Forest as Built Platform Area with NOS
	NOS for Coordinates of Road & EP Line



WIND WORLD (INDIA) LTD
-- formerly known as --

Scale:- NTS

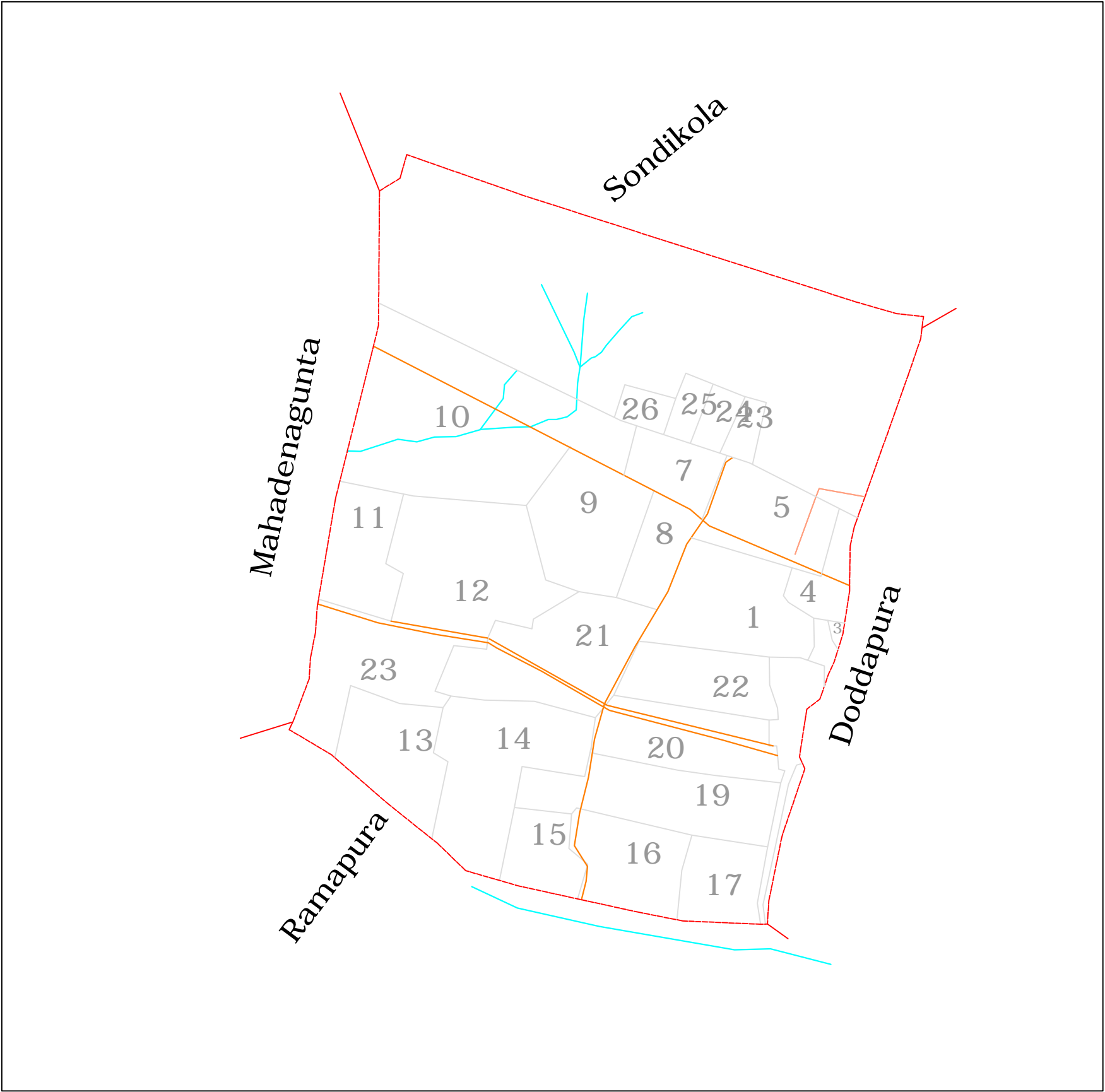

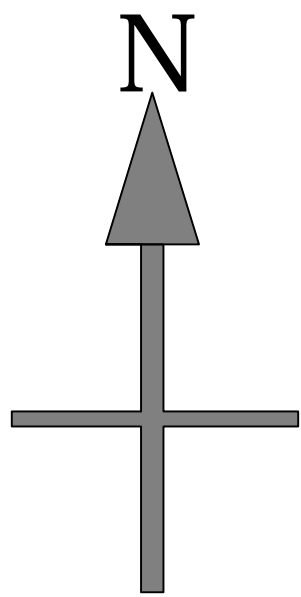
PROJECT:- WIND POWER PROJECT
AT GIM1 SITE CHITRADURGA (DIST)
KARNATAKA STATE





TITLE:- SCALED MAP FOR DOODAPURA VILLAGE












DRAWING NO.:- KAR/GIM1/1

ASBUILT-1/1

221.80 Ha WIND POWER PROJECT
AT GIM1 SITE CHITRADURGA (DIST), KARNATAKA STATE.
AS BUILT SCALED CADASTRAL MAP
FOR KAKKEHARAVU VILLAGE AT GIM1 SITE



CADASTRAL MAP FEATURES	
FEATURE TYPE	LEGEND
	89 SURVEY BOUNDARY WITH NOS.
	ROAD
	STREAMS
	HILL

AS BUILT FEATURES	
FEATURE TYPE	LEGEND
	VILLAGE BOUNDARY
	FOREST AS BUILT ROAD
	NON FOREST ROAD
	INSIDE PLATFORM ROAD
	FOREST AS BUILT ELECTRIC LINE
	NON FOREST ELECTRIC LINE
	INSIDE ROAD ELECTRIC LINE
	FOREST AS BUILT VCB YARD
	NON FOREST VCB YARD
	FOREST AS BUILT PLATFORM AREA WITH NOS
	NOS.FOR COORDINATES OF ROAD & EP LINE



WIND WORLD (INDIA) LTD

-- formerly known as --

Scale:- NTS

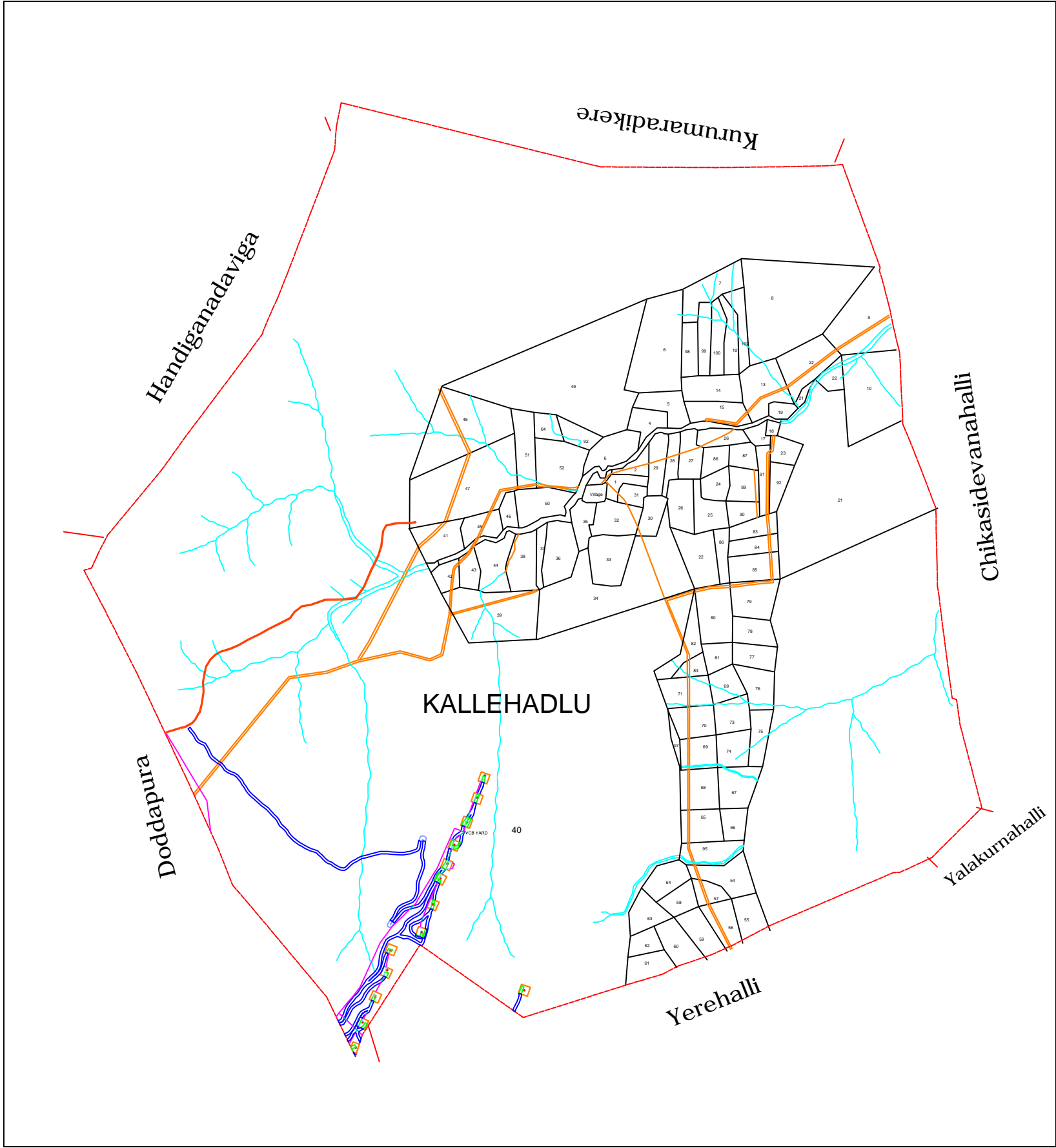
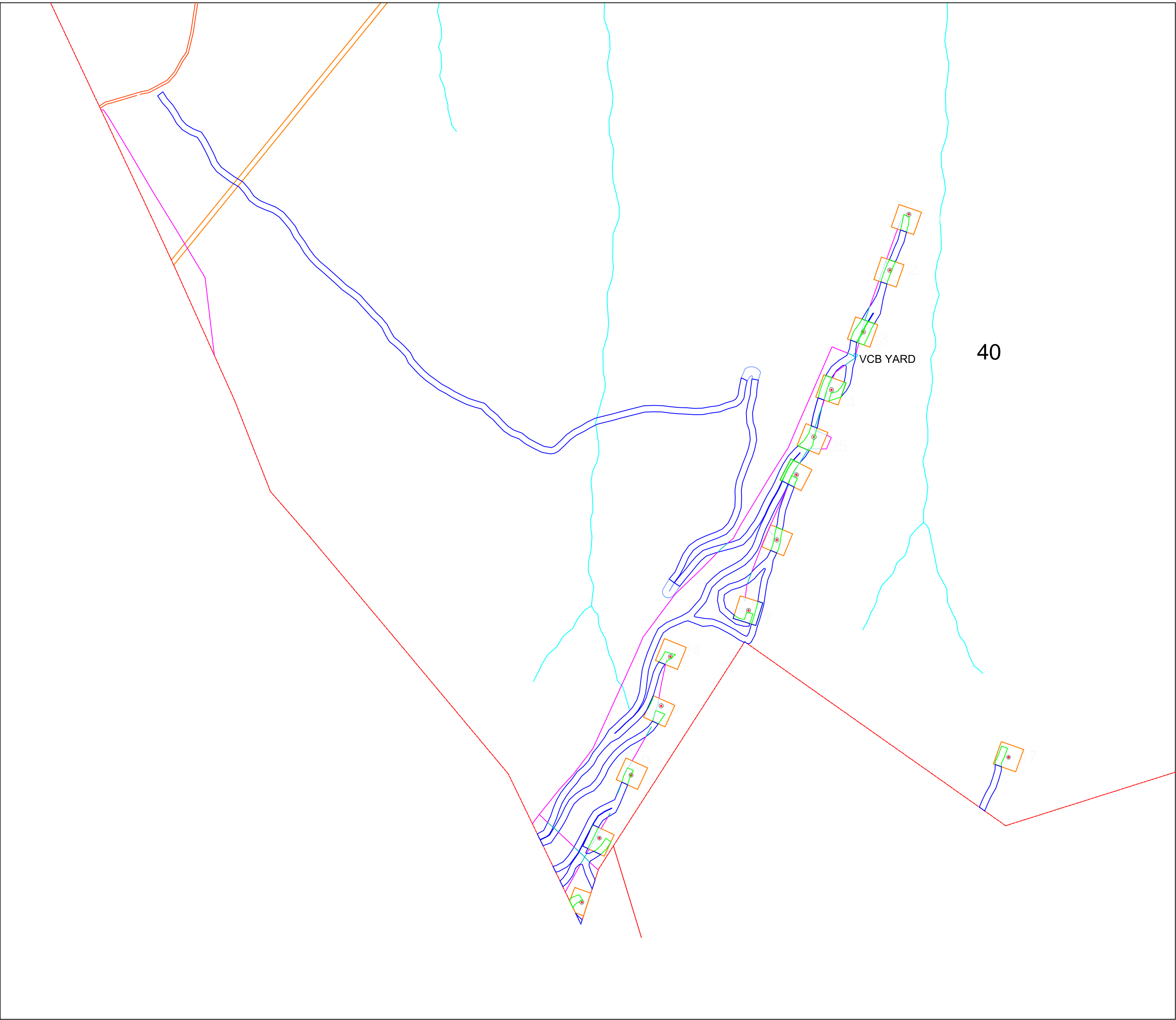
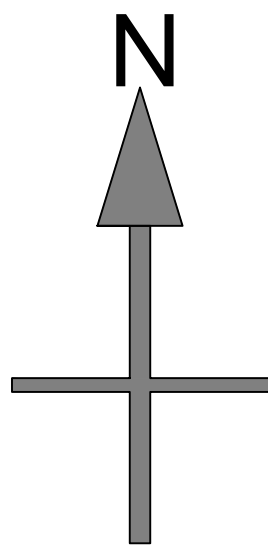
PROJECT:- WIND POWER PROJECT
AT GIM1 SITE CHITRADURGA (DIST)
KARNATAKA STATE

TITLE:- SCALED MAP FOR KAKKEHARAVU VILLAGE

DRAWING NO.:-- KAR/GIM1/1

ASBULT-1/1

221.80 Ha WIND POWER PROJECT
AT GIM1 SITE CHITRADURGA (DIST), KARNATAKA STATE.
AS BUILT SCALED CADASTRAL MAP
FOR KALEHODLU VILLAGE AT GIM1 SITE



CADASTRAL MAP FEATURES	
FEATURE TYPE	LEGEND
	89 SURVEY BOUNDARY WITH NOS.
	ROAD
	STREAMS
	HILL

AS BUILT FEATURES	
FEATURE TYPE	LEGEND
	VILLAGE BOUNDARY
	FOREST AS BUILT ROAD
	NON FOREST ROAD
	INSIDE PLATFORM ROAD
	FOREST AS BUILT ELECTRIC LINE
	NON FOREST ELECTRIC LINE
	INSIDE ROAD ELECTRIC LINE
	FOREST AS BUILT VCB YARD
	NON FOREST VCB YARD
	FOREST AS BUILT PLATFORM AREA WITH NOS
	NOS.FOR COORDINATES OF ROAD & EP LINE



WIND WORLD (INDIA) LTD

-- formerly known as --

Scale:- NTS

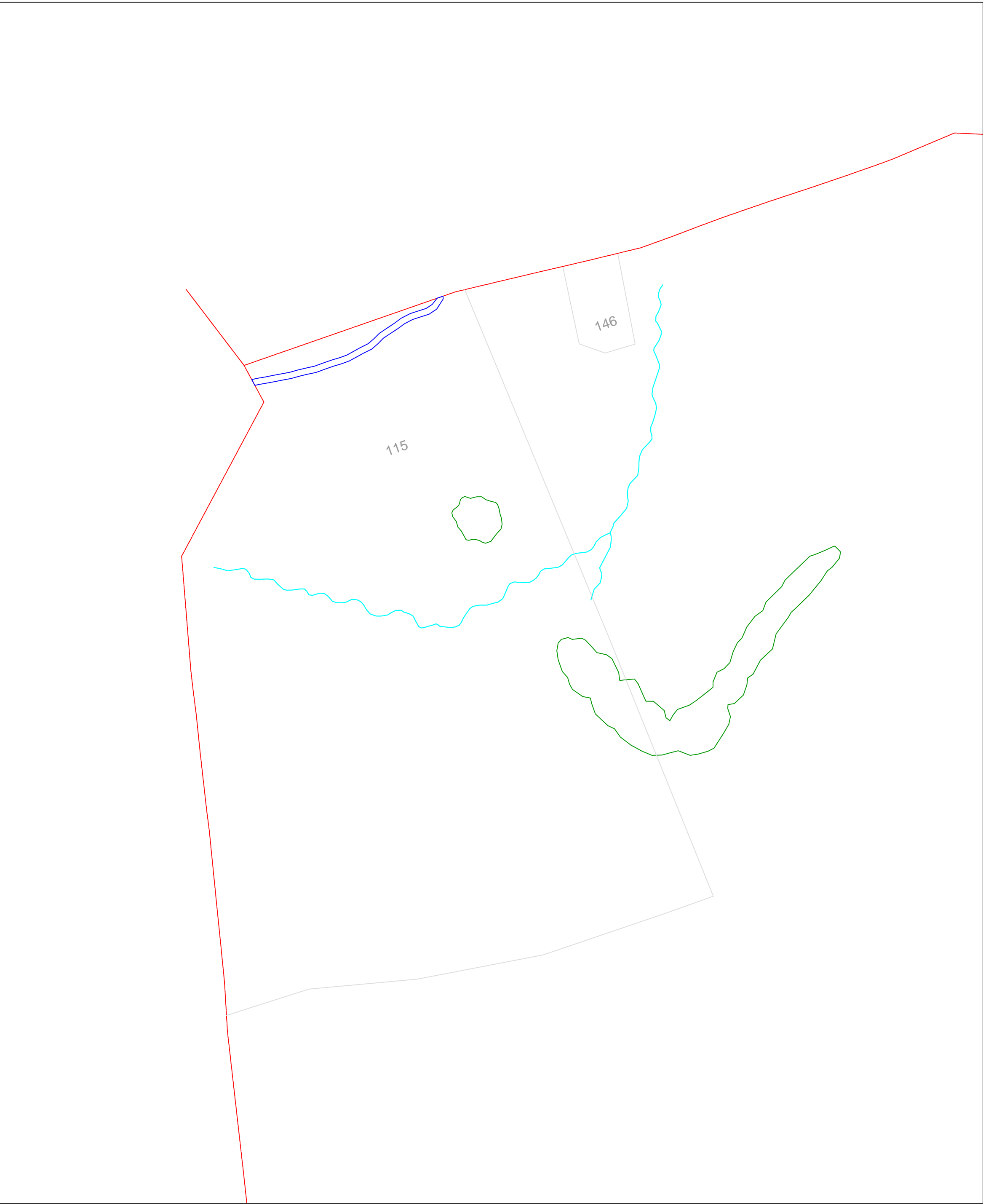
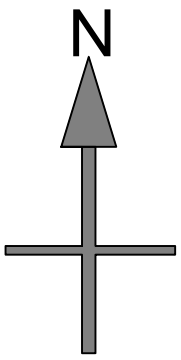
PROJECT:- WIND POWER PROJECT
AT GIM1 SITE CHITRADURGA (DIST)
KARNATAKA STATE

TITLE:- SCALED MAP FOR KALEHODLU VILLAGE

DRAWING NO.:- KAR/GIM1/1


ASBULT-1/1

221.80 Ha WIND POWER PROJECT
AT GIM1 SITE CHITRADURGA (DIST), KARNATAKA STATE.
AS BUILT SCALED CADASTRAL MAP
FOR KOLALU VILLAGE AT GIM1 SITE



CADASTRAL MAP FEATURES	
FEATURE TYPE	LEGEND
	SS
	SURVEY BOUNDARY WITH NOS.
	ROAD
	STREAMS
	WELL

AS BUILT FEATURES	
FEATURE TYPE	LEGEND
	VILLAGE BOUNDARY
	FOREST AS BUILT ROAD
	NON FOREST ROAD
	INSIDE PLATFORM ROAD
	FOREST AS BUILT ELECTRIC LINE
	NON FOREST ELECTRIC LINE
	INSIDE ROAD ELECTRIC LINE
	FOREST AS BUILT VCB YARD
	NON FOREST VCB YARD
	FOREST AS BUILT PLATFORM AREA WITH NOS
	NOS.FOR COORDINATES OF ROAD & EP LINE



WIND WORLD (INDIA) LTD
-- formerly known as --

Scale:- NTS

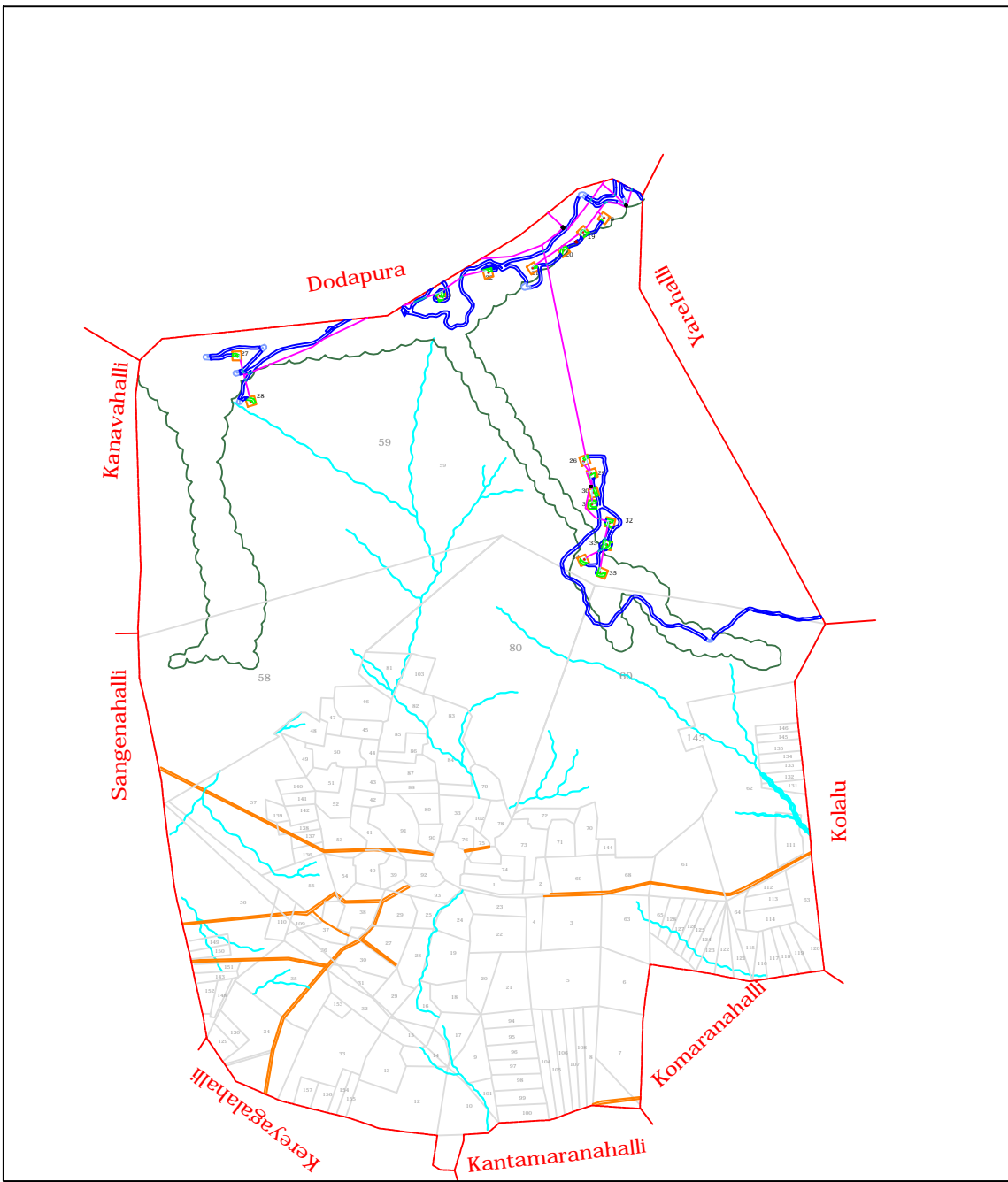
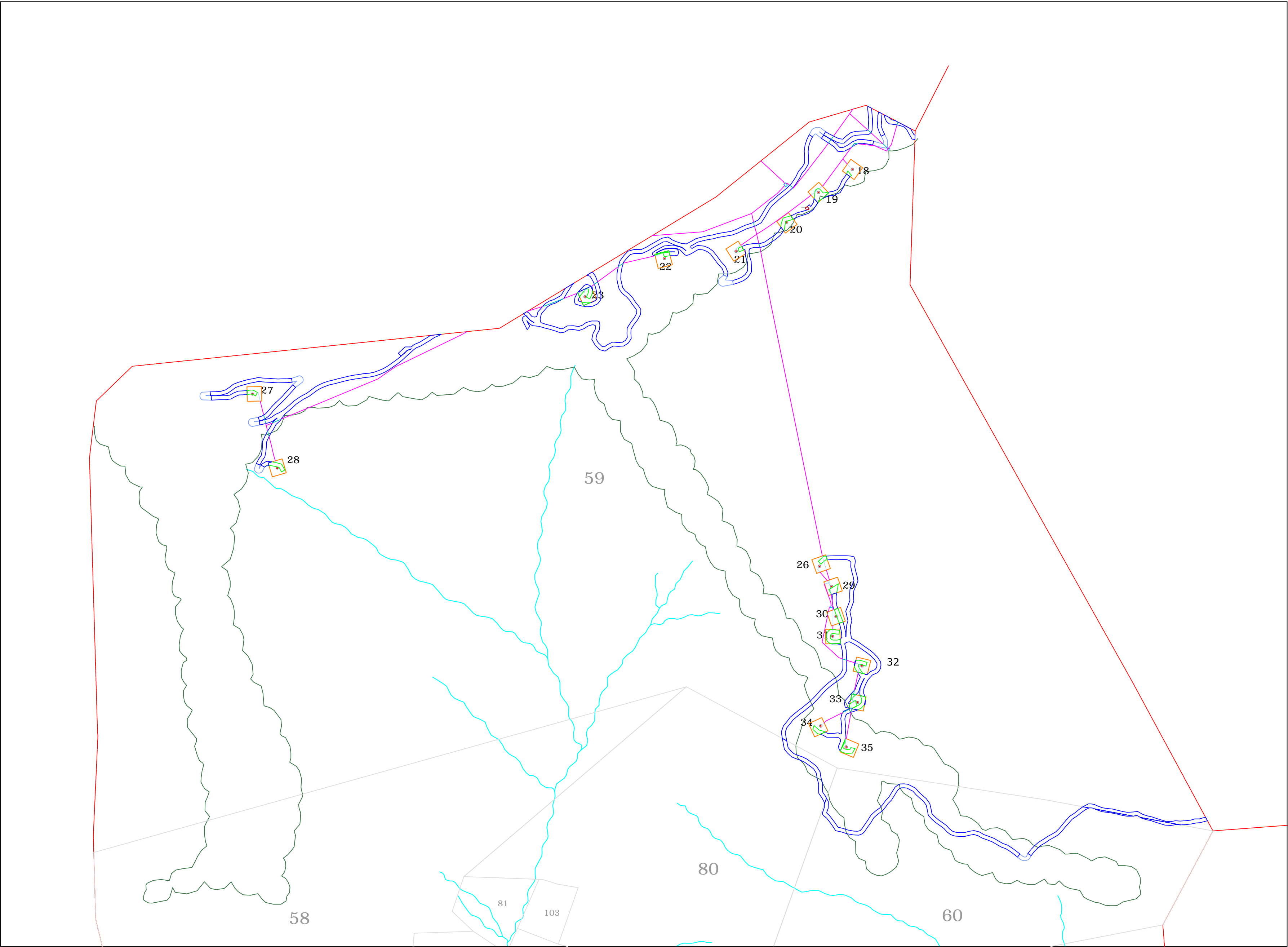

PROJECT:- WIND POWER PROJECT
AT GIM1 SITE CHITRADURGA (DIST)
KARNATAKA STATE

TITLE:- SCALED MAP FOR KOLALU VILLAGE


DRAWING NO.:- KAR/GIM1/1

ASBULT-1/1

221.80 Ha WIND POWER PROJECT
AT GIM1 SITE CHITRADURGA (DIST), KARNATAKA STATE.
AS BUILT SCALED CADASTRAL MAP FOR TEKALAVATTI VILLAGE AT GIM1 SITE



AS BUILT FEATURES	
FEATURE TYPE	LEGEND
	VILLAGE BOUNDARY
	FOREST AS BUILT ROAD
	NON FOREST ROAD
	INSIDE PLATFORM ROAD
	FOREST AS BUILT ELECTRIC LINE
	NON FOREST ELECTRIC LINE
	INSIDE ROAD ELECTRIC LINE
	FOREST AS BUILT VCB YARD
	NON FOREST VCB YARD
	FOREST AS BUILT PLATFORM AREA WITH NOS
	NOS.FOR COORDINATES OF ROAD & EF LINE

**WIND WORLD (INDIA) LTD**
-- formerly known as --

Scale:- NTS

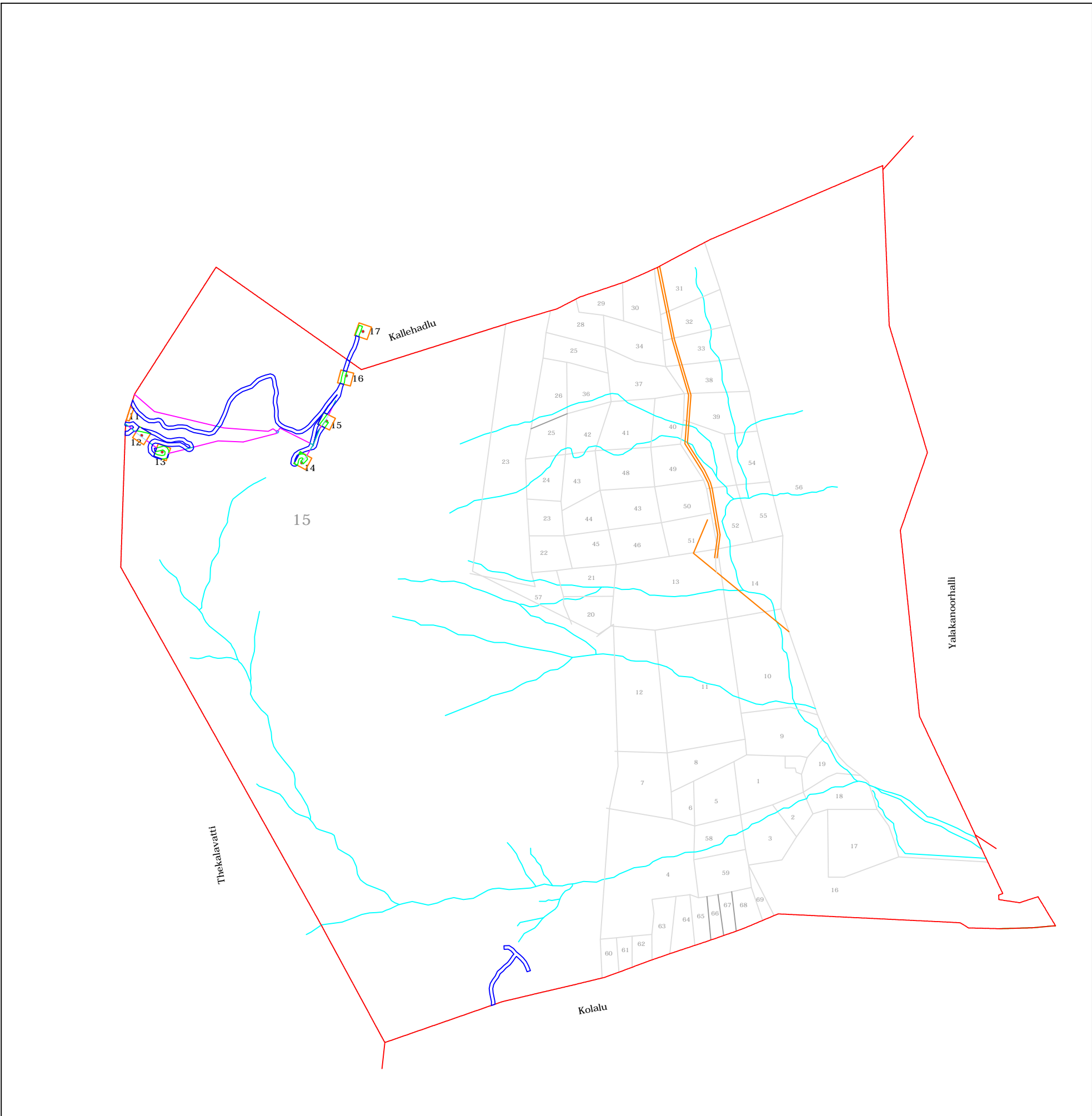
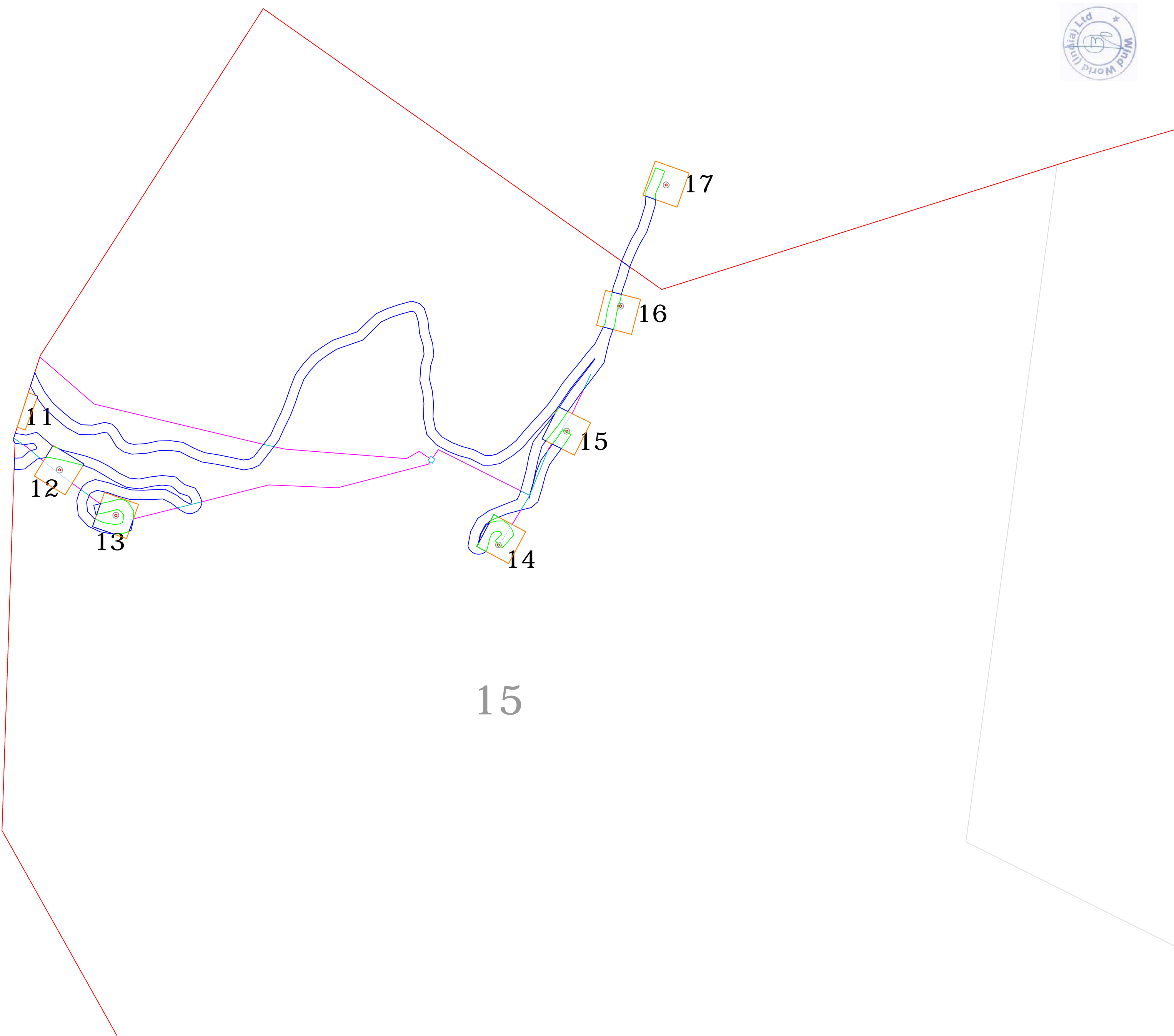
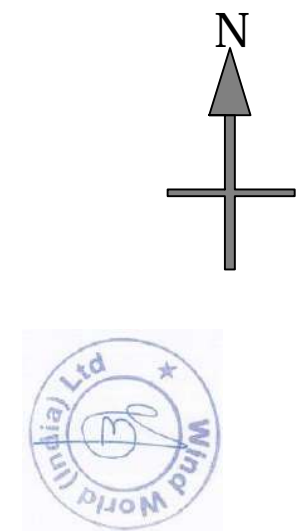
PROJECT:- WIND POWER PROJECT
AT GIM1 SITE CHITRADURGA (DIST)
KARNATAKA STATE

TITLE:- SCALED MAP FOR TEKALAVATTI VILLAGE

DRAWING NO.:- KAR/GIM1/1


ASBULT-1/1

221.80 Ha WIND POWER PROJECT
AT GIM1 SITE CHITRADURGA (DIST), KARNATAKA STATE.
AS BUILT SCALED CADASTRAL MAP
FOR YARIHALLI VILLAGE AT GIM1 SITE



GENERAL MAP FEATURES	
FEATURE TYPE	LEGEND
	BORDER BOUNDARY WITH SIGL
	ROAD
	STREAM
	WELL

AS BUILT FEATURES	
FEATURE TYPE	LEGEND
	VILLAGE BOUNDARY
	FOREST AS BUILT ROAD
	NON FOREST ROAD
	INSIDE PLATFORM ROAD
	FOREST AS BUILT ELECTRIC LINE
	NON FOREST ELECTRIC LINE
	INSIDE ROAD ELECTRIC LINE
	FOREST AS BUILT VCB YARD
	NON FOREST VCB YARD
	FOREST AS BUILT PLATFORM AREA WITH NOS
	NOS.FOR COORDINATES OF ROAD & EP LINE



WIND WORLD (INDIA) LTD
-- formerly known as --

Scale:- NTS

PROJECT:- WIND POWER PROJECT
AT GIM1 SITE CHITRADURGA (DIST)
KARNATAKA STATE

TITLE:- SCALED MAP FOR YARIHALLI VILLAGE

DRAWING NO.:- KAR/GIM1/1

ASBULT-1/1