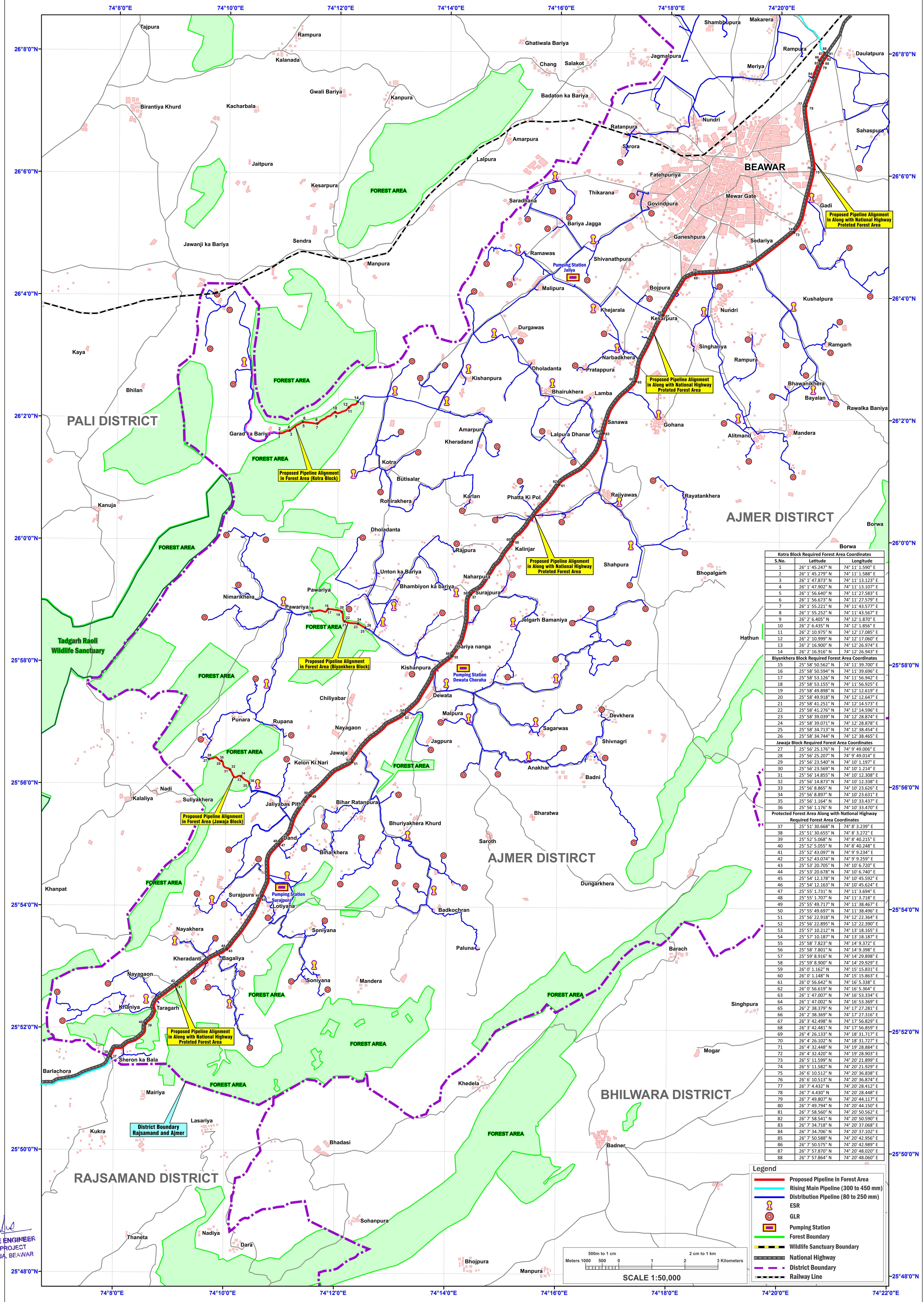


MAP SHOWING DIGITAL MAP WITH FOREST BOUNDARY AND PROPOSED PIPELINE ALIGNMENT IN FOREST AND NON FOREST AREA WITH COORDINATES (AJMER DIVISION)

Proposal No. : FP/RJ/WATER/33714/2018 (Applied Area : 7.0484 ha)

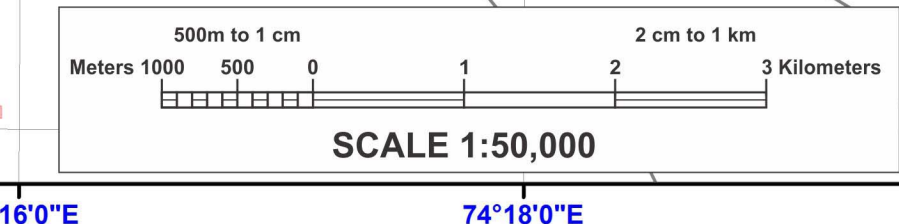
Name of Project : Fluoride Control Project Jawaja for Remaining Village of Tehsil Beawar, 589 Village District Ajmer (Rajasthan)



| S.No.   | Latitude       | Longitude      |
|---|----------------|----------------|
| 1   | 26°1'45.247"N  | 74°11'1.590"E  |
| 2   | 26°1'45.279"N  | 74°11'1.589"E  |
| 3   | 26°1'47.873"N  | 74°11'13.123"E |
| 4   | 26°1'47.902"N  | 74°11'13.107"E |
| 5   | 26°1'56.640"N  | 74°11'27.583"E |
| 6   | 26°1'56.673"N  | 74°11'27.579"E |
| 7   | 26°1'55.221"N  | 74°11'43.577"E |
| 8   | 26°1'55.252"N  | 74°11'43.567"E |
| 9   | 26°2'6.405"N   | 74°12'1.870"E  |
| 10  | 26°2'6.435"N   | 74°12'1.855"E  |
| 11  | 26°2'10.975"N  | 74°12'17.085"E |
| 12  | 26°2'10.999"N  | 74°12'17.060"E |
| 13  | 26°2'16.900"N  | 74°12'26.974"E |
| 14  | 26°2'16.916"N  | 74°12'26.943"E |
| Biyankhera Block Required Forest Area Coordinates |                |                |
| 15  | 25°58'50.562"N | 74°11'39.700"E |
| 16  | 25°58'50.694"N | 74°11'39.695"E |
| 17  | 25°58'53.126"N | 74°11'56.942"E |
| 18  | 25°58'53.155"N | 74°11'56.925"E |
| 19  | 25°58'49.898"N | 74°12'12.619"E |
| 20  | 25°58'49.918"N | 74°12'12.647"E |
| 21  | 25°58'41.251"N | 74°12'14.573"E |
| 22  | 25°58'41.276"N | 74°12'14.596"E |
| 23  | 25°58'40.078"N | 74°12'12.897"E |
| 24  | 25°58'39.071"N | 74°12'12.878"E |
| 25  | 25°58'34.713"N | 74°12'38.454"E |
| 26  | 25°58'34.744"N | 74°12'38.465"E |
| Jawaja Block Required Forest Area Coordinates     |                |                |
| 27  | 25°56'25.176"N | 74°9'49.006"E  |
| 28  | 25°56'25.207"N | 74°9'49.014"E  |
| 29  | 25°56'23.540"N | 74°10'1.197"E  |
| 30  | 25°56'20.694"N | 74°10'1.214"E  |
| 31  | 25°56'14.855"N | 74°10'12.308"E |
| 32  | 25°56'14.873"N | 74°10'12.338"E |
| 33  | 25°56'8.865"N  | 74°10'23.626"E |
| 34  | 25°56'8.897"N  | 74°10'23.631"E |
| 35  | 25°56'1.164"N  | 74°10'33.437"E |
| 36  | 25°56'1.176"N  | 74°10'33.470"E |
| Protected forest area Along with National Highway |                |                |
| Required Forest Area Coordinates                  |                |                |
| 37  | 25°51'30.668"N | 74°8'3.239"E   |
| 38  | 25°51'30.655"N | 74°8'3.272"E   |
| 39  | 25°52'5.068"N  | 74°8'40.215"E  |
| 40  | 25°52'5.055"N  | 74°8'40.248"E  |
| 41  | 25°52'43.097"N | 74°9'9.234"E   |
| 42  | 25°52'43.078"N | 74°9'9.297"E   |
| 43  | 25°53'20.705"N | 74°10'6.720"E  |
| 44  | 25°53'20.678"N | 74°10'6.740"E  |
| 45  | 25°54'12.178"N | 74°10'45.592"E |
| 46  | 25°54'12.163"N | 74°10'45.624"E |
| 47  | 25°55'1.731"N  | 74°11'3.694"E  |
| 48  | 25°55'1.707"N  | 74°11'3.718"E  |
| 49  | 25°55'49.771"N | 74°11'38.467"E |
| 50  | 25°55'49.697"N | 74°11'38.467"E |
| 51  | 25°56'22.918"N | 74°12'22.364"E |
| 52  | 25°56'22.895"N | 74°12'22.390"E |
| 53  | 25°57'10.212"N | 74°13'18.165"E |
| 54  | 25°57'10.187"N | 74°13'18.187"E |
| 55  | 25°58'7.823"N  | 74°14'9.372"E  |
| 56  | 25°58'7.801"N  | 74°14'9.398"E  |
| 57  | 25°59'32.407"N | 74°15'28.903"E |
| 58  | 25°59'32.390"N | 74°15'28.929"E |
| 59  | 26°0'1.162"N   | 74°15'15.831"E |
| 60  | 26°0'1.148"N   | 74°15'15.863"E |
| 61  | 26°0'56.642"N  | 74°16'5.338"E  |
| 62  | 26°0'56.619"N  | 74°16'5.364"E  |
| 63  | 26°1'47.007"N  | 74°16'53.334"E |
| 64  | 26°1'47.002"N  | 74°16'53.369"E |
| 65  | 26°2'38.379"N  | 74°17'21.281"E |
| 66  | 26°2'38.369"N  | 74°17'21.316"E |
| 67  | 26°3'42.498"N  | 74°17'56.829"E |
| 68  | 26°3'42.481"N  | 74°17'56.859"E |
| 69  | 26°4'26.133"N  | 74°18'31.717"E |
| 70  | 26°4'26.102"N  | 74°18'31.727"E |
| 71  | 26°4'32.448"N  | 74°19'28.884"E |
| 72  | 26°4'32.407"N  | 74°19'28.903"E |
| 73  | 26°5'11.599"N  | 74°20'21.899"E |
| 74  | 26°5'11.582"N  | 74°20'21.929"E |
| 75  | 26°6'10.512"N  | 74°20'36.838"E |
| 76  | 26°6'10.513"N  | 74°20'36.874"E |
| 77  | 26°7'4.432"N   | 74°20'28.412"E |
| 78  | 26°7'4.430"N   | 74°20'28.448"E |
| 79  | 26°7'49.807"N  | 74°20'44.117"E |
| 80  | 26°7'49.794"N  | 74°20'44.150"E |
| 81  | 26°7'58.560"N  | 74°20'50.562"E |
| 82  | 26°7'58.541"N  | 74°20'50.590"E |
| 83  | 26°7'34.718"N  | 74°20'37.068"E |
| 84  | 26°7'34.706"N  | 74°20'37.102"E |
| 85  | 26°7'50.588"N  | 74°20'42.956"E |
| 86  | 26°7'50.575"N  | 74°20'42.989"E |
| 87  | 26°7'57.870"N  | 74°20'48.020"E |
| 88  | 26°7'57.864"N  | 74°20'48.060"E |

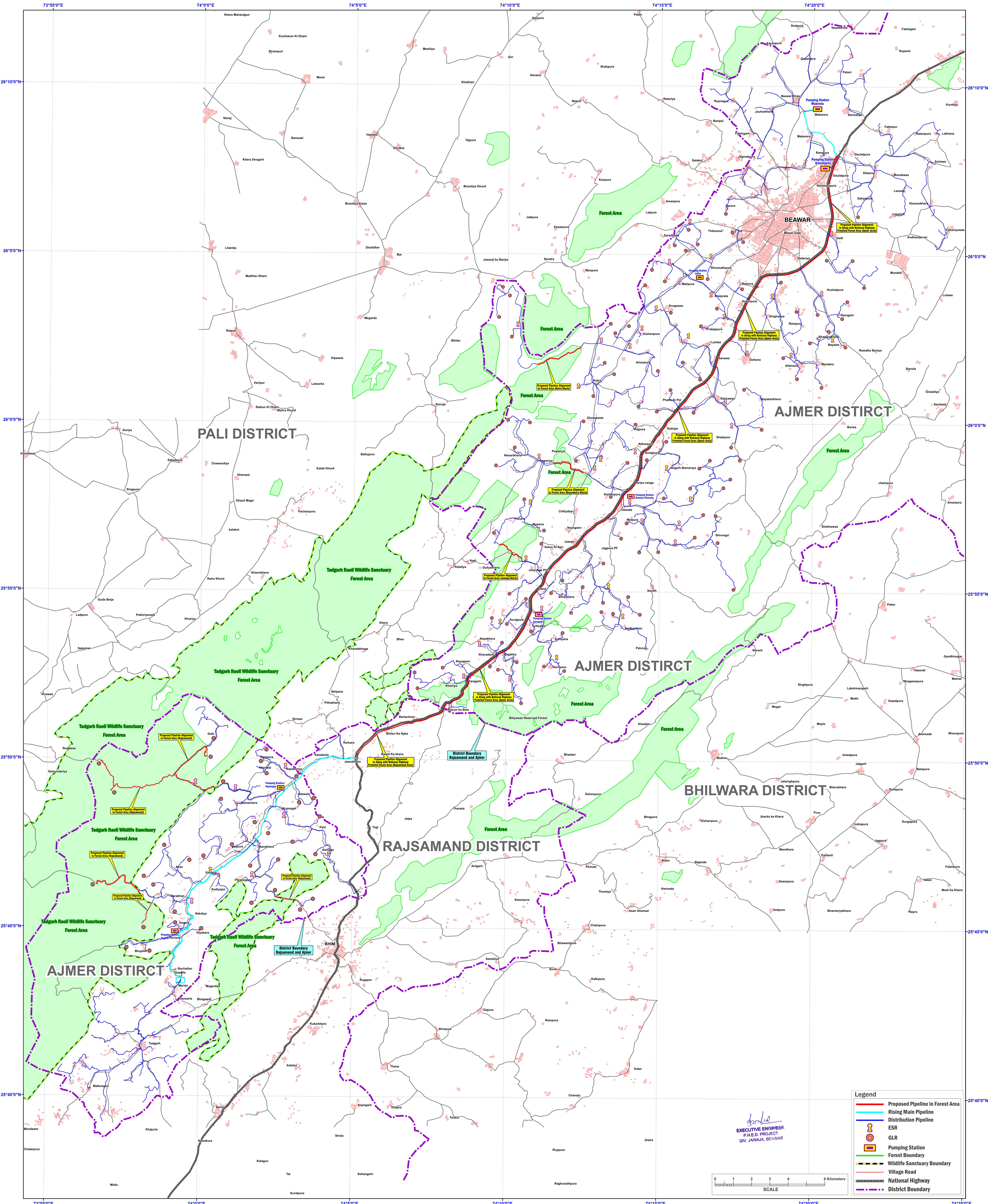
**Legend**

- Proposed Pipeline in Forest Area
- Rising Main Pipeline (300 to 450 mm)
- Distribution Pipeline (80 to 250 mm)
- ESR
- GLR
- Pumping Station
- Forest Boundary
- Wildlife Sanctuary Boundary
- National Highway
- District Boundary
- Railway Line



EXECUTIVE ENGINEER  
P.H.E.D. PROJECT  
DIV. JAWAJA, BEAWAR

MAP SHOWING DIGITAL MAP WITH FOREST BOUNDARY AND PROPOSED PIPELINE ALIGNMENT IN FOREST AND NON FOREST AREA  
 Proposal No. : FP/RJ/WATER/33714/2018 (Applied Area : 7.0484 ha)  
 Name of Project : Fluoride Control Project Jawaja for Remaining Village of Tehsil Beawar, 589 Village District Ajmer (Rajasthan)



- Legend**
- Proposed Pipeline in Forest Area
  - Rising Main Pipeline
  - Distribution Pipeline
  - ESR
  - GLR
  - Pumping Station
  - Forest Boundary
  - - - Wildlife Sanctuary Boundary
  - Village Road
  - National Highway
  - - - District Boundary

*(Signature)*  
 EXECUTIVE ENGINEER  
 P.H.E.D. PROJECT  
 DIV. JAWAJA, BEAWAR

