

75°58'56"E 75°58'58"E 75°59'0"E 75°59'2"E 75°59'4"E 75°59'6"E 75°59'8"E

# GEO-REFERENCED DIGITAL MAP OF GRAIN MARKET, HANSI

29°5'36"N  
29°5'34"N  
29°5'32"N  
29°5'30"N  
29°5'28"N  
29°5'26"N  
29°5'24"N  
29°5'22"N  
29°5'20"N

29°5'36"N  
29°5'34"N  
29°5'32"N  
29°5'30"N  
29°5'28"N  
29°5'26"N  
29°5'24"N  
29°5'22"N  
29°5'20"N







29.092991°, 75.983193° 29.092984°, 75.984893°

29.090833°, 75.983981° 29.090794°, 75.984638°

29.089694°, 75.983201°  
29.089673°, 75.983255°  
29.089982°, 75.983068°  
29.089545°, 75.983192°  
29.089434°, 75.983844°  
29.089386°, 75.983970°  
29.089411°, 75.983900°  
29.089303°, 75.983783°  
29.089255°, 75.983896°

## Legend

- GPS Coordinates
-  Forest land to be diverted
-  Existing Road
-  Proposed Site

  
Executive Engineer  
HSAMB, HANSI



75°58'56"E 75°58'58"E 75°59'0"E 75°59'2"E 75°59'4"E 75°59'6"E 75°59'8"E