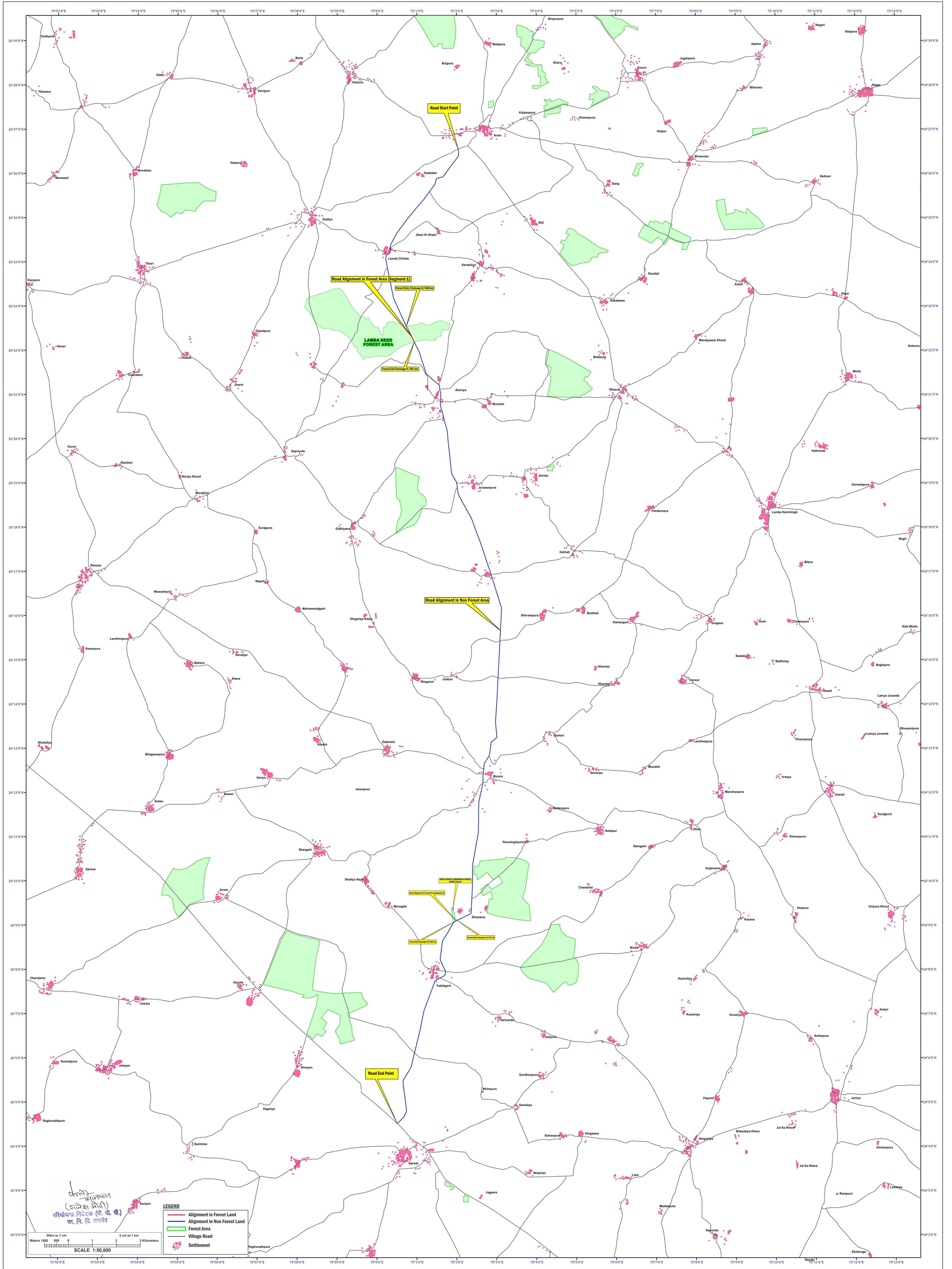


# MAP SHOWING DIGITAL MAP WITH EXISTING ROAD ALIGNMENT AND REQUIRED FOREST LAND

Project Name:- Development of Arain – Sarwad Highway, Section of SH – 7E, from existing km 44.300 to km 0.000, in the state of Rajasthan

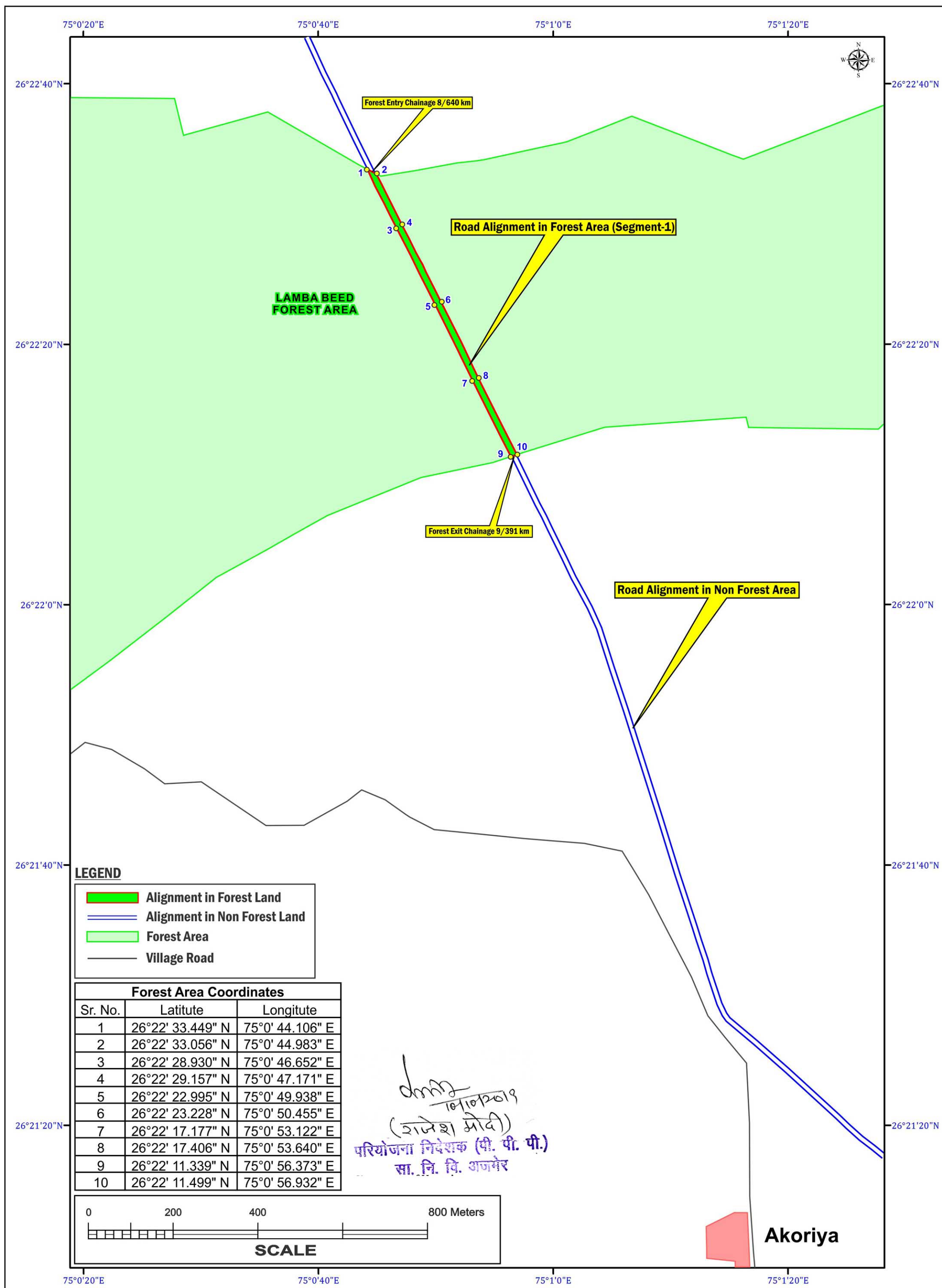
Proposal No. : FP/RJ/ROAD/21362/2016 (Area-1.2401 Ha.)



# MAP SHOWING ZOOM VIEW DIGITAL MAP WITH EXISTING ROAD ALIGNMENT AND FOREST AREA COORDINATES (SEGMENT-1)

Project Name:- Development of Arain - Sarwad Highway, Section of SH - 7E, from existing km 44.300 to km 0.000, in the state of Rajasthan


Proposal No. : FP/RJ/ROAD/21362/2016 (Area-1.2401 Ha.)

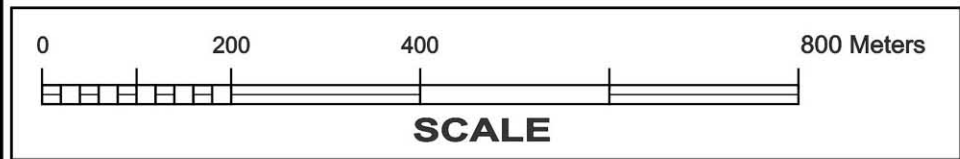


### LEGEND

- Alignment in Forest Land
- Alignment in Non Forest Land
- Forest Area
- Village Road

Forest Area Coordinates		
Sr. No.	Latitute	Longitute
1	26°22' 33.449" N	75°0' 44.106" E
2	26°22' 33.056" N	75°0' 44.983" E
3	26°22' 28.930" N	75°0' 46.652" E
4	26°22' 29.157" N	75°0' 47.171" E
5	26°22' 22.995" N	75°0' 49.938" E
6	26°22' 23.228" N	75°0' 50.455" E
7	26°22' 17.177" N	75°0' 53.122" E
8	26°22' 17.406" N	75°0' 53.640" E
9	26°22' 11.339" N	75°0' 56.373" E
10	26°22' 11.499" N	75°0' 56.932" E

  
 (राजेश मोदी)  
 परियोजना निदेशक (पी. पी. पी.)  
 सा. नि. वि. अजमेर

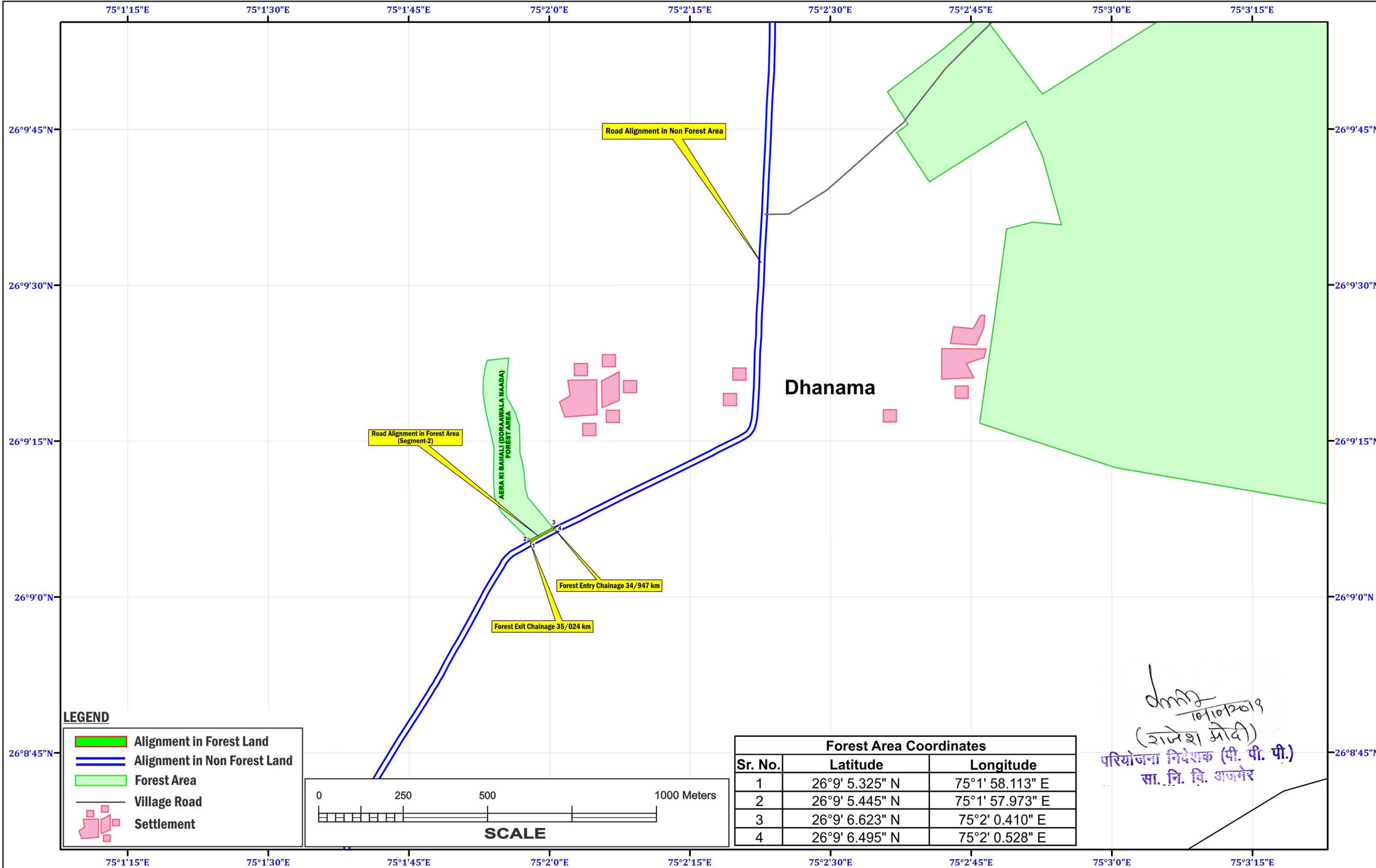


Akoriya

# MAP SHOWING ZOOM VIEW DIGITAL MAP WITH EXISTING ROAD ALIGNMENT AND FOREST AREA COORDINATES (SEGMENT-2)


Project Name:- Development of Arain – Sarwad Highway, Section of SH – 7E, from existing km 44.300 to km 0.000, in the state of Rajasthan

Proposal No. : FP/RJ/ROAD/21362/2016 (Area-1.2401 Ha.)




**LEGEND**

- Alignment in Forest Land
- Alignment in Non Forest Land
- Forest Area
- Village Road
- Settlement



Forest Area Coordinates		
Sr. No.	Latitude	Longitude
1	26°9' 5.325" N	75°1' 58.113" E
2	26°9' 5.445" N	75°1' 57.973" E
3	26°9' 6.623" N	75°2' 0.410" E
4	26°9' 6.495" N	75°2' 0.528" E

  
 10/10/2019  
 (राजेश मेहता)  
 परियोजना निदेशक (पी. पी. पी.)  
 सा. नि. वि. अजमेर