
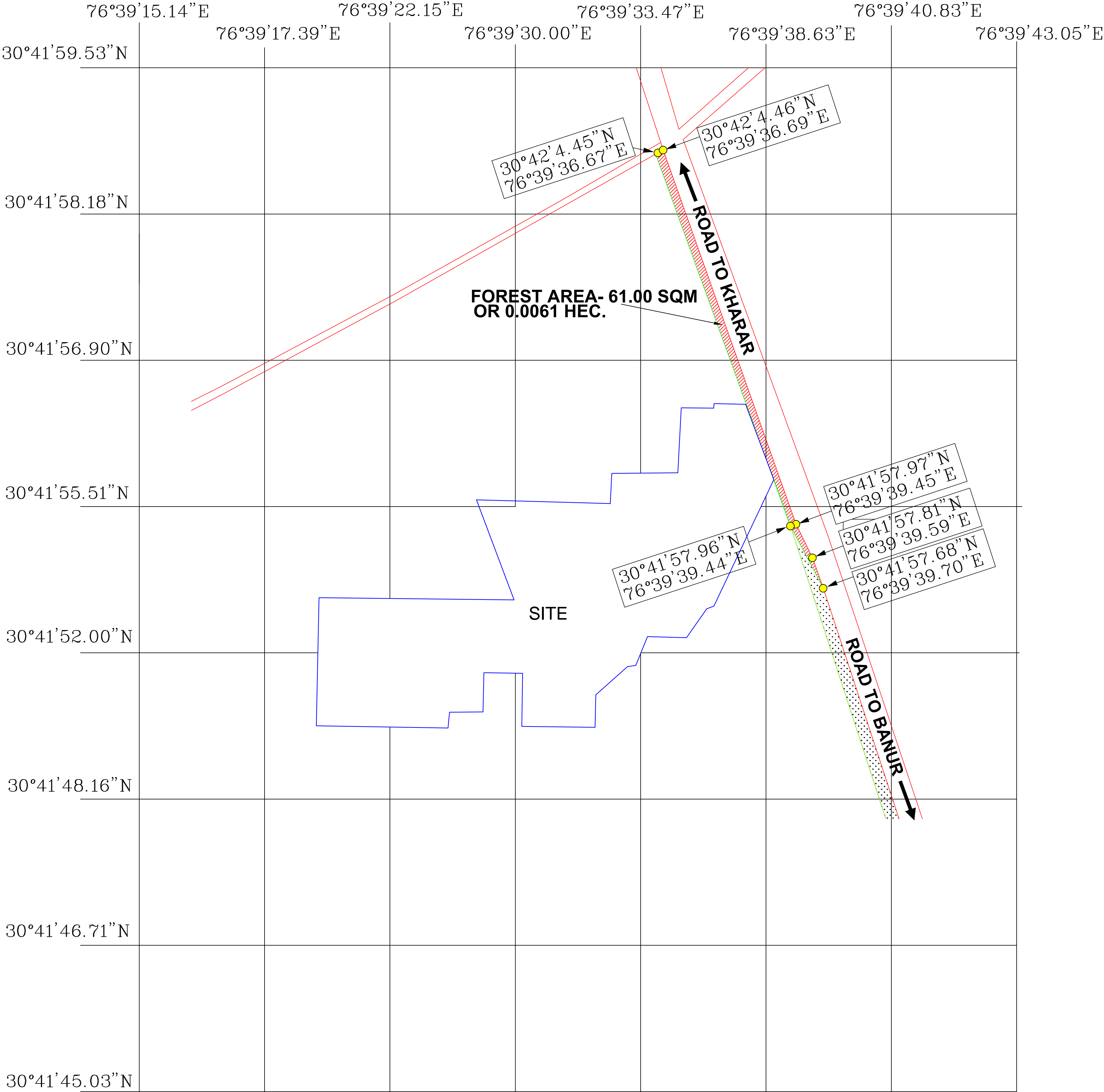
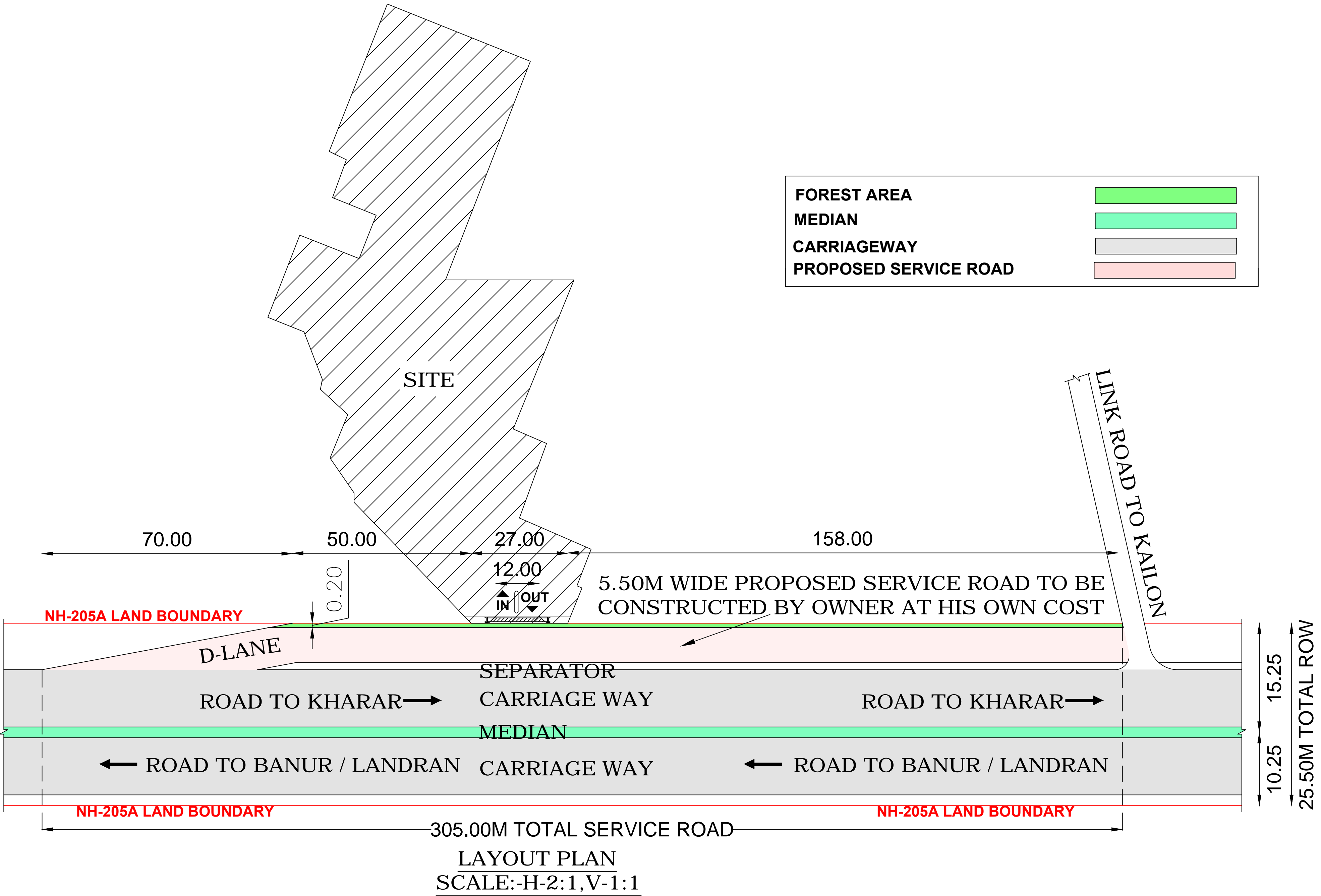
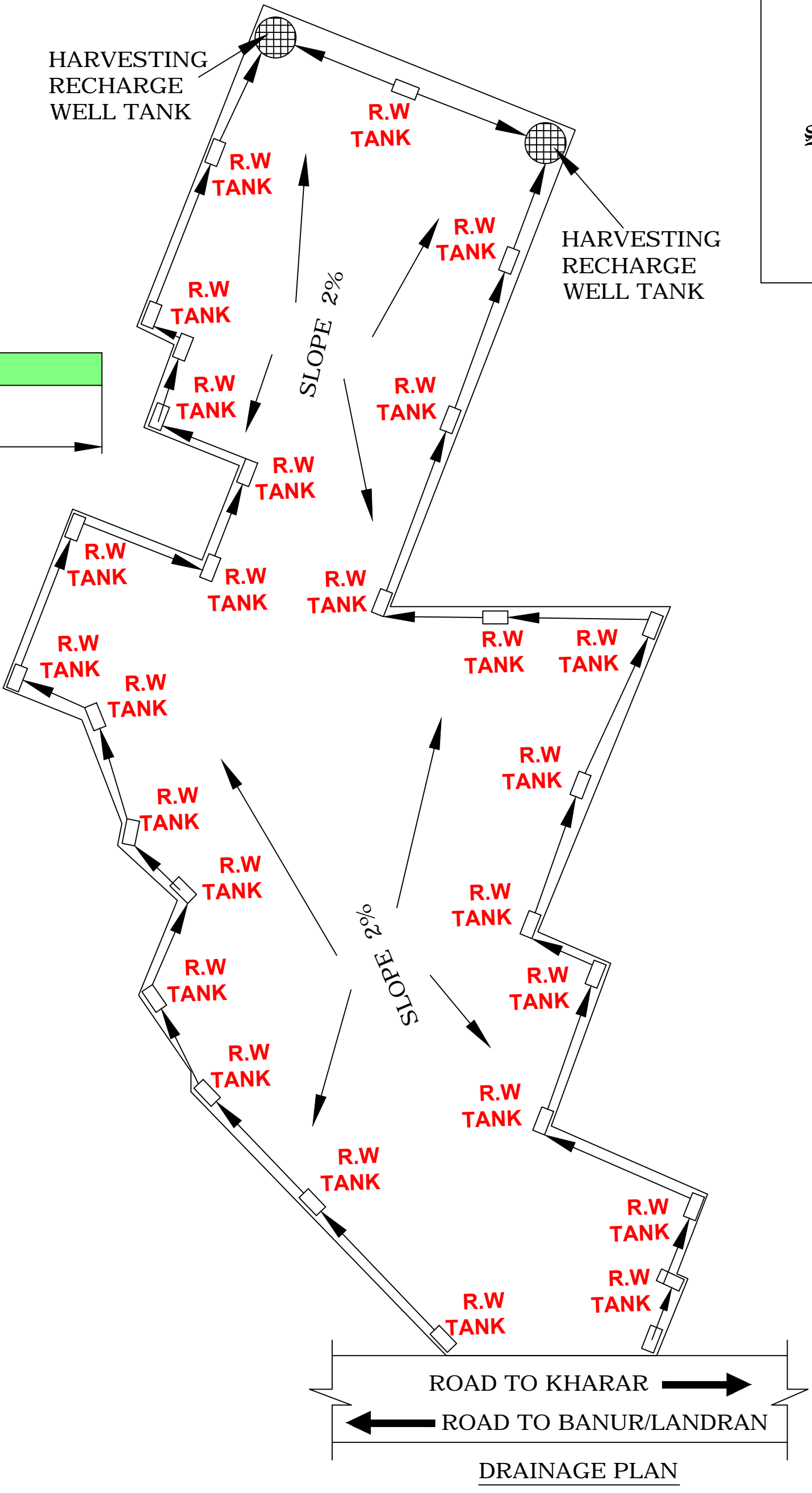
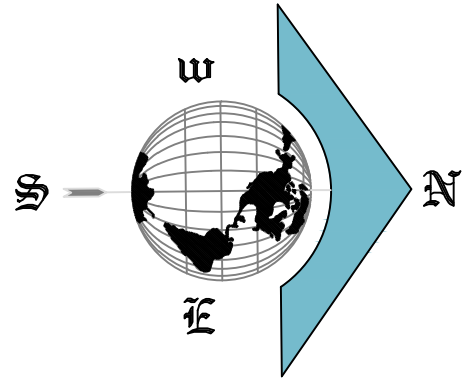
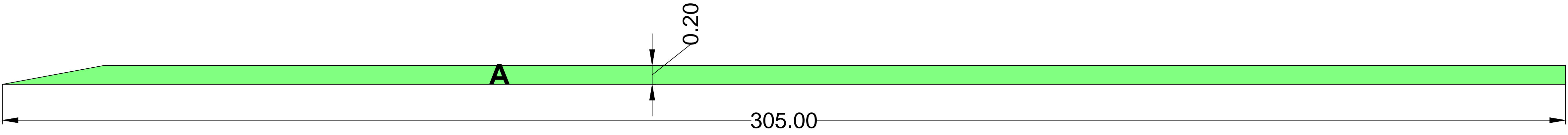


**GEO - REFERENCE MAP SHOWING DIVERSION PLAN OF FOREST LAND FOR THE PROJECT BEING DEVELOPED BY M/S MOHALI GREENVILLE INFRA LLP LOCATED ON NH 205A BANUR - KHARAR ROAD AT VILLAGE KAILON, DISTRICT SAS NAGAR (MOHALI), PUNJAB.**  
**UNDER FORSEST DIVERSION SAS NAGAR**



**LEGENDS**

- ROAD
- FOREST LAND
- DGPS POINTS
- ENTRY / EXIT  
(DIVERTED FOREST LAND)



PERMISSION FOR DIVERSION THROUGH FOREST LAND OF 0.0061 HEC. PRIVATE PROPERTY OF MOHALI GREENS VILLE LLP., AT VILL.KAILON IN KM 5.869 (RHS) ON NH-205A BANUR-LANDRAN-KHARAR ROAD, TEHSIL & DISTT S A S NAGAR MOHALI (PB)

DETAIL OF FOREST LAND AREA FOR DIVERSION

AREA OF A

FRONTAGE SERVICE ROAD (PORTION)  
305.00 X 0.20 = 61.00 SQ.MTR.  
OR 0.0061HAC.