

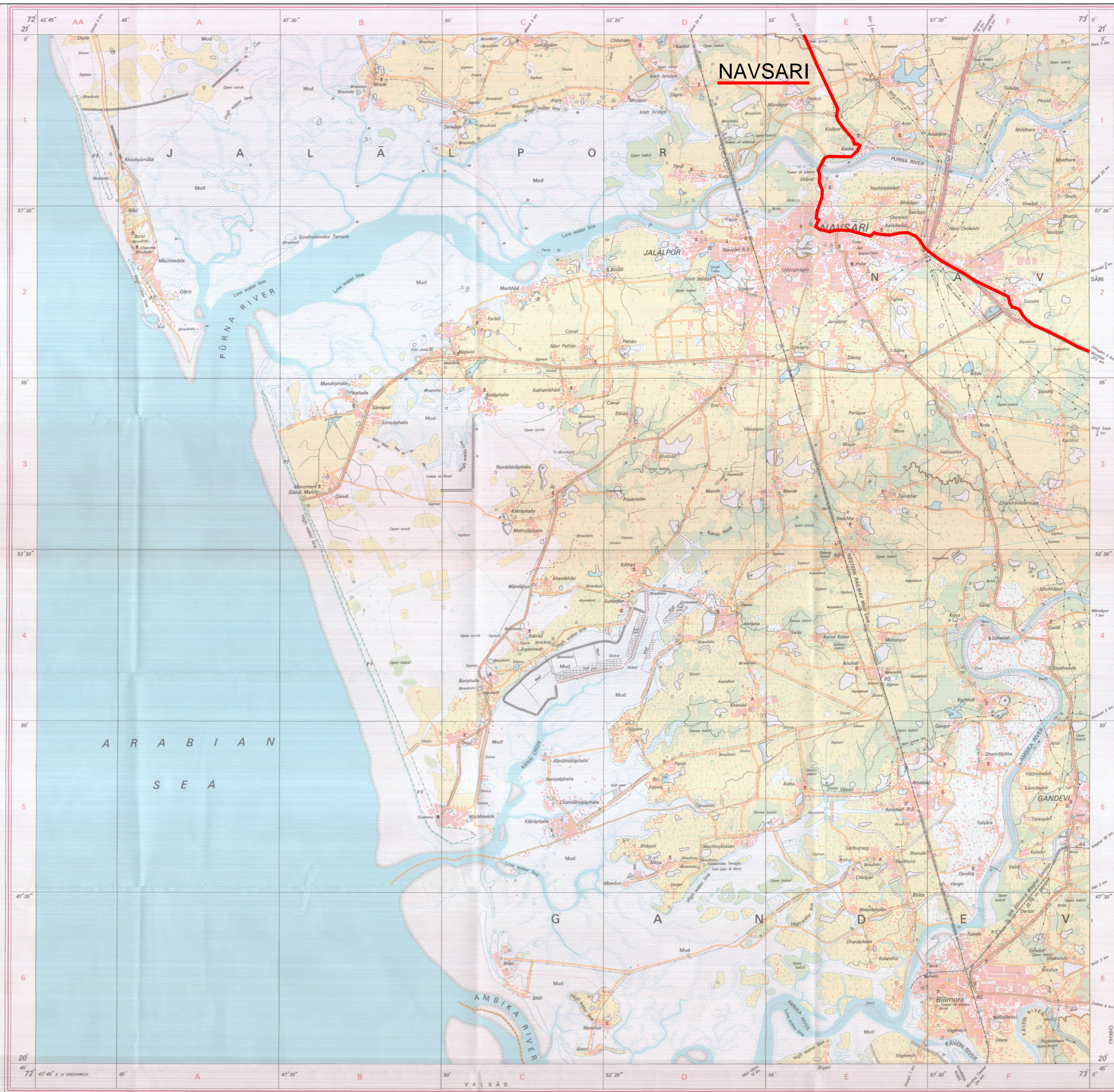
निमित्त के लिए नहीं NOT FOR EXPORT

**OPEN SERIES
MAP**

No. F43S13&S9

Scale 1:50,000

श्री ७७






DGM (Project)
For, Gujarat Fiber Grid Network Limited,
Navsari































































निर्यात के लिए नहीं NOT FOR EXPORT

OPEN SERIES
MAP

F43M16 (46C16)	F43N4 (46G34)	F43N8 (46C35) Tapi GUJARAT
F43S13 (46D13)	 F43T1 (46H1) Navsari GUJARAT	F43T5 (46H15)
F43S14 (46D14)	F43T2 (46H2) Valad GUJARAT	F43T6 (46H16)

1st Edition 2011. Price : Rs. 77/-


CONVENTIONAL SYMBOLS

Spans highway; with bridge; with distance stone		
Roads, evaluated: according to importance		
Roads, double carriageway: according to importance		
Unmetalled road: Car-track, Pack-track; with pass, Foot-path		
Water, with track: Road, Foot-track, Canal		
Dams, masonry or rock-filled: sluiceway, Weir		
Rever; dry of rock-filled, with island, Rocks, Tidal river		
Submerged rocks, Shoal, Swamp, Reeds		
Wells, tank, unlined, Tube-well, Spring, Tanks perennial, dry		
Canals, Irrigation, Water-lift, Lift, Water-wheel		
Railways, broad gauge: double, single with station; under, over		
Railways, other gauges: double, single with station; stone, concrete		
Mineral line or tramway, Kiln, Cutting with canal		
Concentrator or sub-tramway, Rocky spades, Cuffs		
Mountain (or hill) with a road, Road, (Diameter) of road		
Towns or Villages: inhabited, Deserted, Fort		
Habit: permanent, temporary, Town, Aqueducts		
Temple, Church, Church, Mosque, Hight, Town, Graves		
Lighthouse, Lighthouse, Buoy, Light, Tunnel, Anchorage		
Palms: palm-tree, Cactus, Palm-tree, Bamboo, Other trees		
Areas: cultivated, wood, Sown, tree		
Boundary: international		
state, demarcated, international		
state: sub-division: state or tribal, State		
Boundaries pillars: surveyed, uncalculated		
Height, triangulated: station, point, approximate		
Bench-mark: geodesic; barony, canal		
Port office: Overseas track		
Police: house or inspection house, Police station		
Camping ground: Forest, reserved; protected		
Species names: administrative, locality or tribe		
Hospital, Dispensary, Veterinary: Hospital or Dispensary		
Aeronauts: Helipad, Tourist site		

REFERENCE

Notes :-
Heights and Contours have not been shown.
A relative heights, h_r , represents the approximate height, in metres, between the top and bottom of a steep slope.
Tanks, shown dry, in this area usually contain water from July to December.
Cultivation is per-acre and dependent on rainfall.

COMPILATION INDEX



Projection - UTM Datum - WGS 84

Magnetic Variation from True North about 3° West in 2005.
(Decreasing by about 1' annually).

500 m to 1 cm 1:50,000 2 cm to 1 km

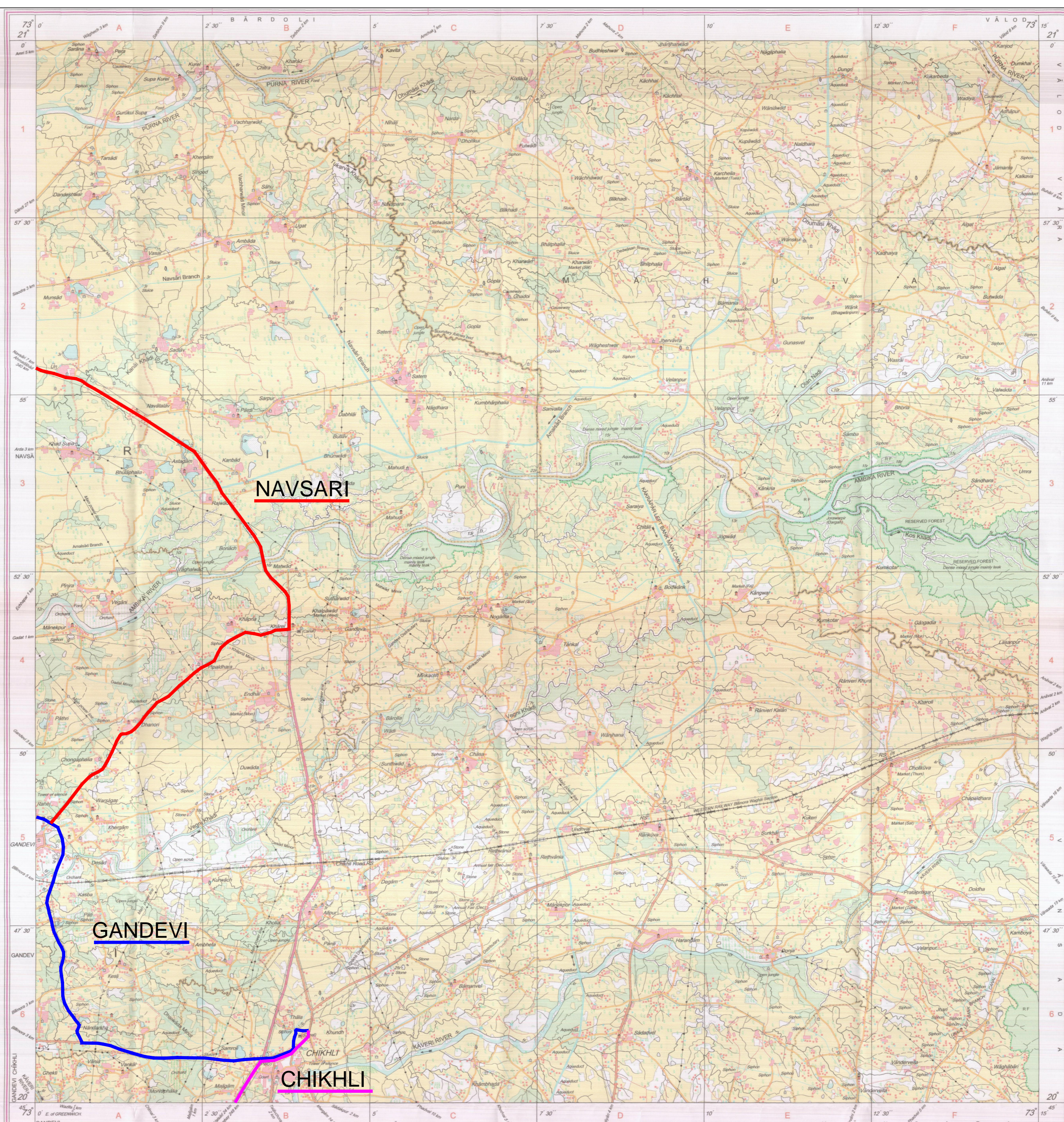
Metres 1000 500 0 1 2 3 Kilometres

For further details about this map, please contact
Director
Gujarāt, Damān & Diu Geo-Spatial Data Centre
Survey of India, Sector 10- A
Gandhinagar

WEBSITE - www.surveynfindia.org.in

Reproduction in whole or part by any means is prohibited without the written permission of Survey of India, the National Mapping Agency.

GOVERNMENT OF INDIA COPYRIGHT, 2014



REG. No. -SPG D'11/GD & D GDC-150/000

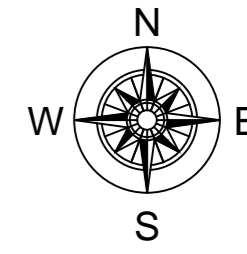
भारत के महासर्वेक्षक, स्वर्ण सुब्बा राव, बी०ई०, के निदेशन में प्रकाशित,
Published under the direction of Swarna Subba Rao, B.E., Surveyor General of India,
Survey of India, Hāthibarkala Estate, Post Box No.37, Dehra Dūn-248001 (Uttarākhānd
Department of Science & Technology, Government of India

PRINTED AT THE SOUTHERN PRINTING GROUP OF SURVEY OF INDIA

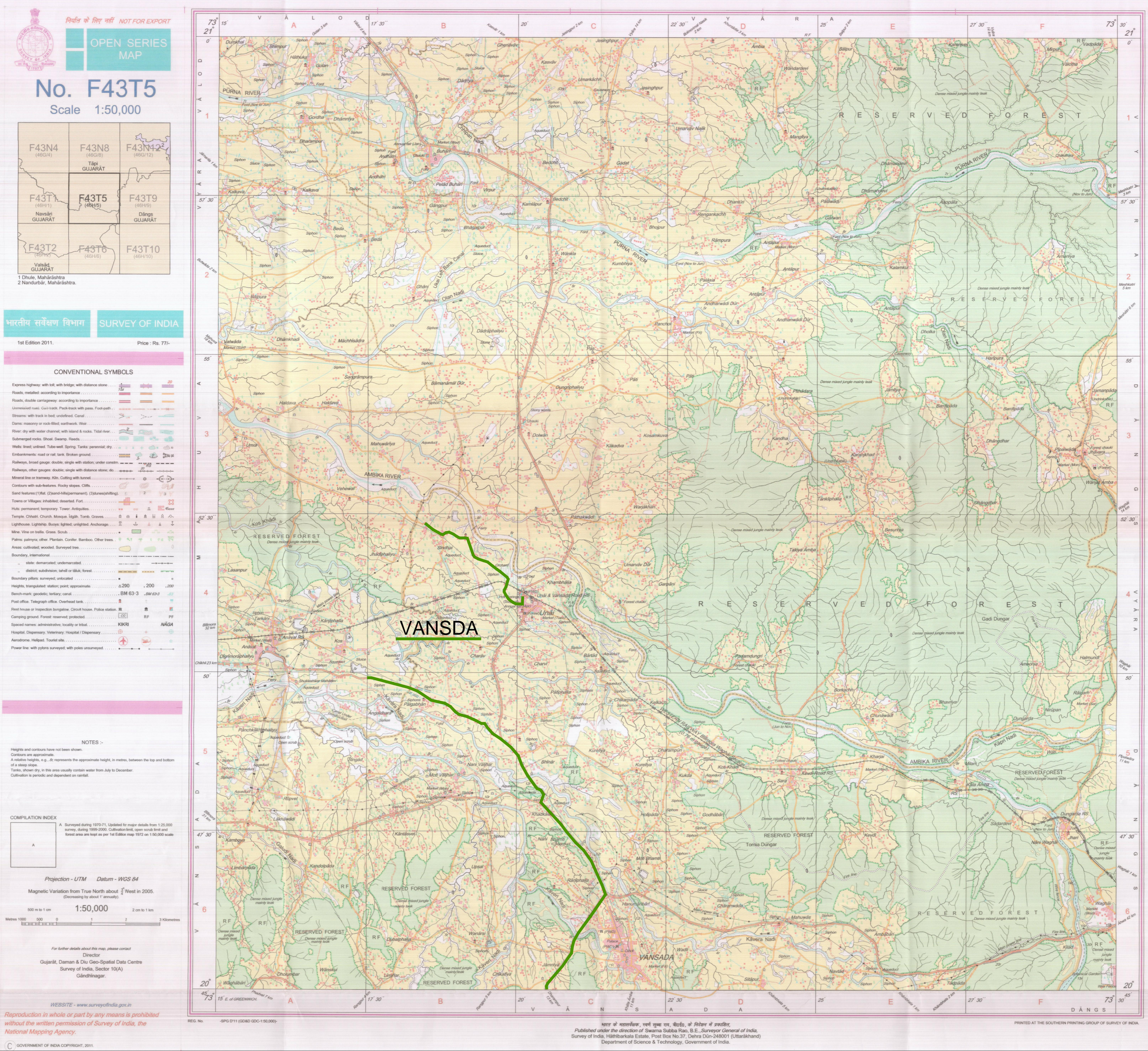


DGM (Project)
For, Gujarat Fiber Grid Network Limited,
Navsari

Proposal for grant of permission for
laying Optical fiber Cable along with the route mentioned here under (Protected Forest Area).
Various Taluka are Navsari, Jalalpore, Gandevi, Chikhli & Vansda



(SHEET - 3/4)

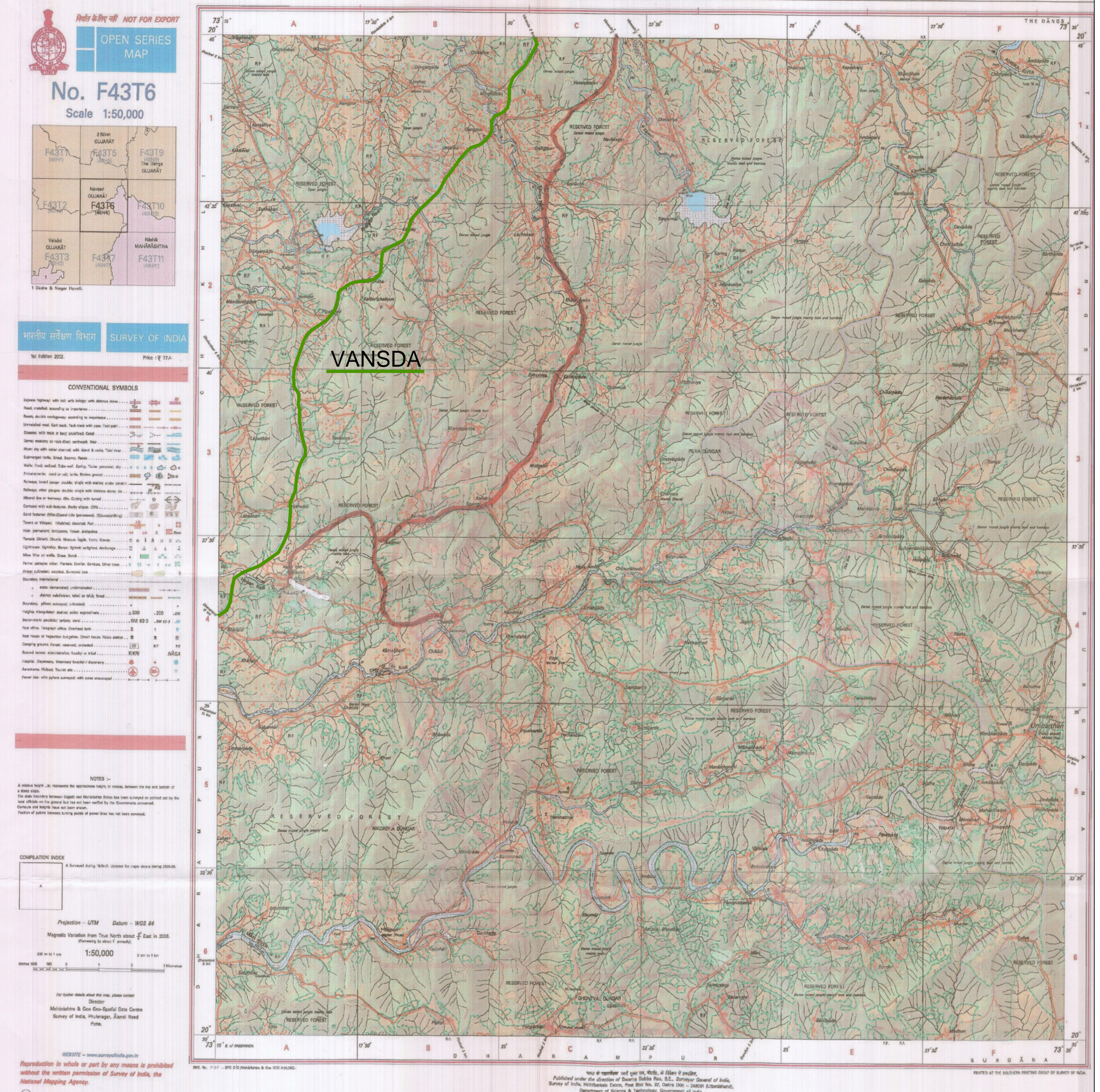
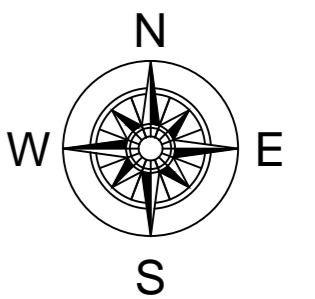


DGM (Project)
For, Gujarat Fiber Grid Network Limited,
Navsari

Proposal for grant of permission for laying Optical fiber Cable along with the route mentioned here under (Protected Forest Area).

Various Taluka are Navsari, Jalalpore, Gandevi, Chikhli & Vansda

(SHEET - 4/4)



DGM (Project)
For, Gujarat Fiber Grid Network Limited,
Navsari