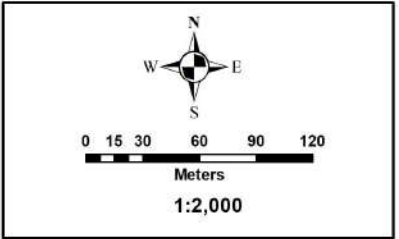





DGPS SURVEYED MAP SHOWING COMPENSATORY AFFORESTATION AREA IN NUAGAON RESERVE FOREST UNDER BARIPADA FOREST DIVISION,MAYURBHANJ DISTRICT, ODISHA.



Legend

 DGPS SURVEYED POINT

 C.A PATCH

| DGPS SURVEYED CO-ORDINATES OF BOUNDARY POINTS | | | | |
|---|------------|-------------|-----------------|-----------------|
| Point_ID | Easting | Northing | Longitude | Latitude |
| 1 | 488646.714 | 2403287.339 | 86°53'24.77064" | 21°43'59.09376" |
| 2 | 488621.29 | 2403434.225 | 86°53'23.88195" | 21°44'03.87068" |
| 3 | 488907.99 | 2403450.426 | 86°53'33.86220" | 21°44'04.40420" |
| 4 | 488938.302 | 2403300.323 | 86°53'34.92096" | 21°43'59.52288" |

| AREA STATISTICS | | |
|-----------------|------------------|--------------|
| SL_NO | ALLOTED AREA_Ha. | MAP AREA_Ha. |
| 1 | 4.2 | 4.334 |



ODISHA SPACE APPLICATIONS CENTRE
(Deptt. of Science & Technology, Govt. of Odisha)
45/48 (part), Jayadev Vihar
Bhubaneswar

Disclaimer :DGPS Surveyed Co-ordinates have been generated for Boundary pillars/points as shown by Lessee/User Agency on the ground.