







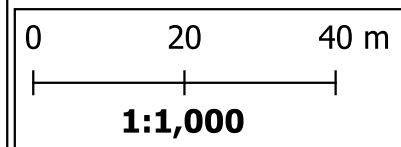



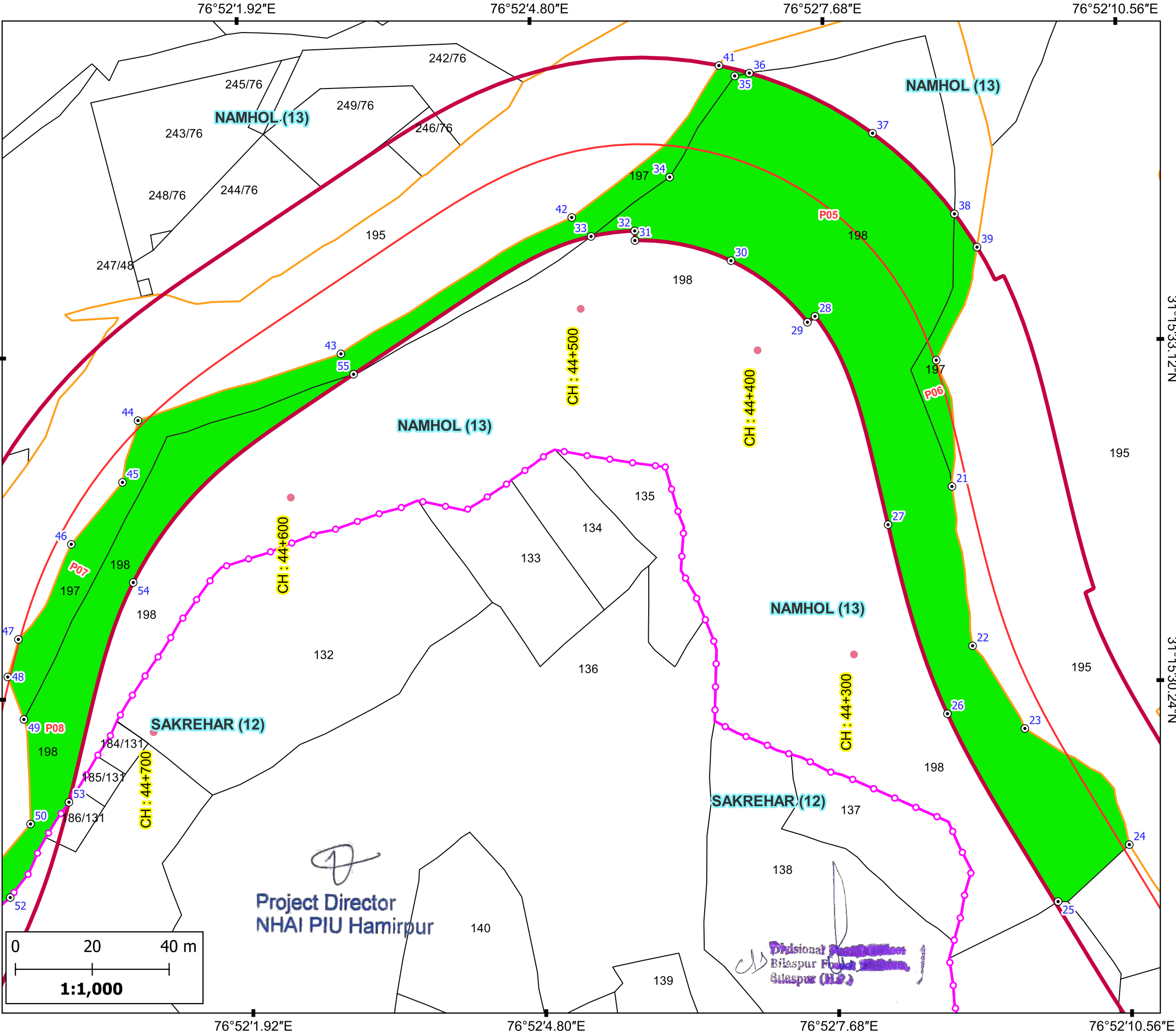
GPS Coordinates		
GPS	Latitude	Longitude
1	31° 15' 26.098" N	76° 52' 15.014" E
2	31° 15' 25.457" N	76° 52' 14.292" E
3	31° 15' 24.951" N	76° 52' 13.690" E
4	31° 15' 25.028" N	76° 52' 13.487" E
5	31° 15' 24.651" N	76° 52' 13.266" E
6	31° 15' 24.723" N	76° 52' 13.093" E
7	31° 15' 24.811" N	76° 52' 12.898" E
8	31° 15' 24.845" N	76° 52' 12.825" E
9	31° 15' 25.849" N	76° 52' 13.119" E
10	31° 15' 25.817" N	76° 52' 13.254" E
11	31° 15' 26.428" N	76° 52' 13.416" E
12	31° 15' 26.724" N	76° 52' 13.460" E
13	31° 15' 26.634" N	76° 52' 13.615" E
14	31° 15' 26.757" N	76° 52' 13.705" E
15	31° 15' 27.045" N	76° 52' 13.918" E
16	31° 15' 26.961" N	76° 52' 14.076" E
17	31° 15' 25.251" N	76° 52' 13.314" E
18	31° 15' 25.235" N	76° 52' 13.743" E
19	31° 15' 25.479" N	76° 52' 14.123" E
20	31° 15' 26.186" N	76° 52' 14.686" E

LEGEND

GPS Pillars		Existing RoW	
Proposed Centerline		Khasra Boundary	
Proposed Tunnel		Forest Area	
Proposed RoW			
Village Boundary			



 <p>CLIENT NATIONAL HIGHWAYS AUTHORITY OF INDIA</p>	<p>PROJECT Rehabilitation and Upgrading of Existing Road to 4 Lane with Paved Shoulder from Shalaghat to Nauni Chowk Section of NH 205 in the State of Himachal Pradesh</p>	 <p>CONSULTANT Intercontinental Consultants and Technocrats Pvt. Ltd. A-8 Green Park, New Delhi-110016</p>
---	---	--



VILLAGE : NAMHOL
TEHSIL : NAMHOL
DISTRICT : BILASPUR



GPS Coordinates		
GPS	Latitude	Longitude
21	31° 15' 31.905" N	76° 52' 8.877" E
22	31° 15' 30.557" N	76° 52' 9.053" E
23	31° 15' 29.851" N	76° 52' 9.554" E
24	31° 15' 28.857" N	76° 52' 10.561" E
25	31° 15' 28.386" N	76° 52' 9.851" E
26	31° 15' 29.987" N	76° 52' 8.795" E
27	31° 15' 31.592" N	76° 52' 8.242" E
28	31° 15' 33.361" N	76° 52' 7.558" E
29	31° 15' 33.312" N	76° 52' 7.483" E
30	31° 15' 33.843" N	76° 52' 6.741" E
31	31° 15' 34.026" N	76° 52' 5.800" E
32	31° 15' 34.108" N	76° 52' 5.799" E
33	31° 15' 34.067" N	76° 52' 5.370" E
34	31° 15' 34.557" N	76° 52' 6.153" E
35	31° 15' 35.402" N	76° 52' 6.809" E
36	31° 15' 35.423" N	76° 52' 6.953" E
37	31° 15' 34.898" N	76° 52' 8.155" E
38	31° 15' 34.206" N	76° 52' 8.947" E
39	31° 15' 33.922" N	76° 52' 9.163" E
40	31° 15' 32.974" N	76° 52' 8.743" E
41	31° 15' 35.491" N	76° 52' 6.655" E
42	31° 15' 34.230" N	76° 52' 5.183" E
43	31° 15' 33.112" N	76° 52' 2.890" E
44	31° 15' 32.578" N	76° 52' 0.884" E
45	31° 15' 32.058" N	76° 52' 0.721" E
46	31° 15' 31.542" N	76° 52' 0.207" E
47	31° 15' 30.747" N	76° 51' 59.671" E
48	31° 15' 30.432" N	76° 51' 59.560" E
49	31° 15' 30.071" N	76° 51' 59.712" E
50	31° 15' 29.187" N	76° 51' 59.760" E
52	31° 15' 28.569" N	76° 51' 59.548" E
53	31° 15' 29.365" N	76° 52' 0.142" E
54	31° 15' 31.211" N	76° 52' 0.810" E
55	31° 15' 32.938" N	76° 52' 3.012" E

LEGEND			
GPS Pillars	⊙	Existing RoW	
Proposed Centerline		Khasra Boundary	
Proposed Tunnel		Forest Area	
Proposed RoW			
Village Boundary			

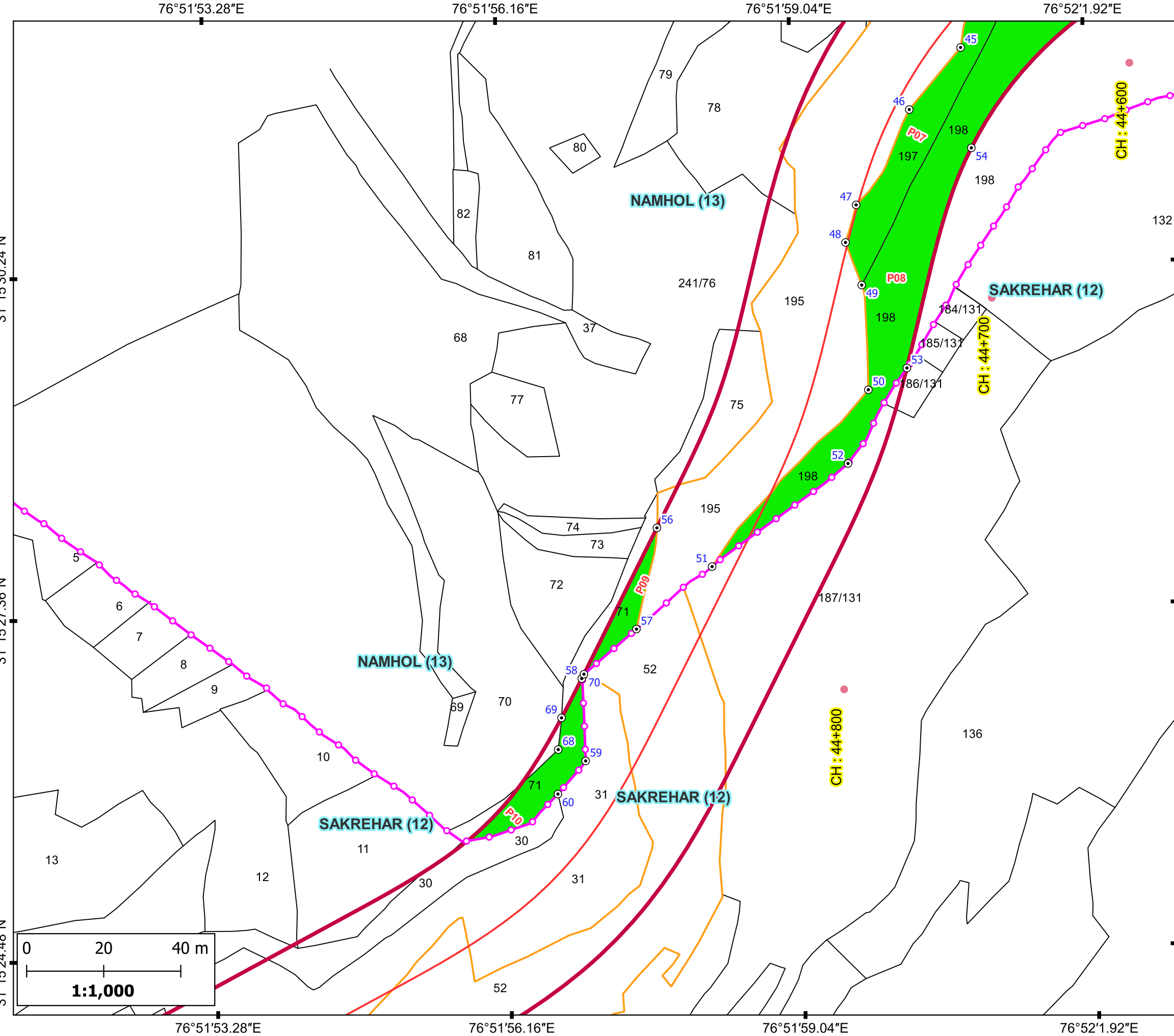


CLIENT
**NATIONAL HIGHWAYS
AUTHORITY OF INDIA**

PROJECT
Rehabilitation and Upgrading of Existing Road to 4 Lane with Paved
Shoulder from Shalaghat to Nauni Chowk Section of NH 205 in the
State of Himachal Pradesh



CONSULTANT
Intercontinental Consultants and Technocrats Pvt, Ltd.
A-8 Green Park, New Delhi-110016



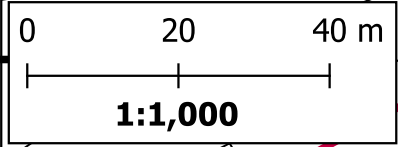
VILLAGE : NAMHOL
TEHSIL : NAMHOL
DISTRICT : BILASPUR



GPS Coordinates		
GPS	Latitude	Longitude
45	31° 15' 32.058" N	76° 52' 0.721" E
46	31° 15' 31.542" N	76° 52' 0.207" E
47	31° 15' 30.747" N	76° 51' 59.671" E
48	31° 15' 30.432" N	76° 51' 59.560" E
49	31° 15' 30.071" N	76° 51' 59.712" E
50	31° 15' 29.187" N	76° 51' 59.760" E
51	31° 15' 27.720" N	76° 51' 58.198" E
52	31° 15' 28.569" N	76° 51' 59.548" E
53	31° 15' 29.365" N	76° 52' 0.142" E
54	31° 15' 31.211" N	76° 52' 0.810" E
56	31° 15' 28.054" N	76° 51' 57.663" E
57	31° 15' 27.204" N	76° 51' 57.446" E
58	31° 15' 26.795" N	76° 51' 56.901" E
59	31° 15' 26.100" N	76° 51' 56.926" E
60	31° 15' 25.825" N	76° 51' 56.648" E
68	31° 15' 26.200" N	76° 51' 56.659" E
69	31° 15' 26.467" N	76° 51' 56.697" E
70	31° 15' 26.832" N	76° 51' 56.923" E


Project Director
NHAI PIU Hamirpur









Divisional Engineer
Bilaspur Field Station,
Bilaspur (H.P.)

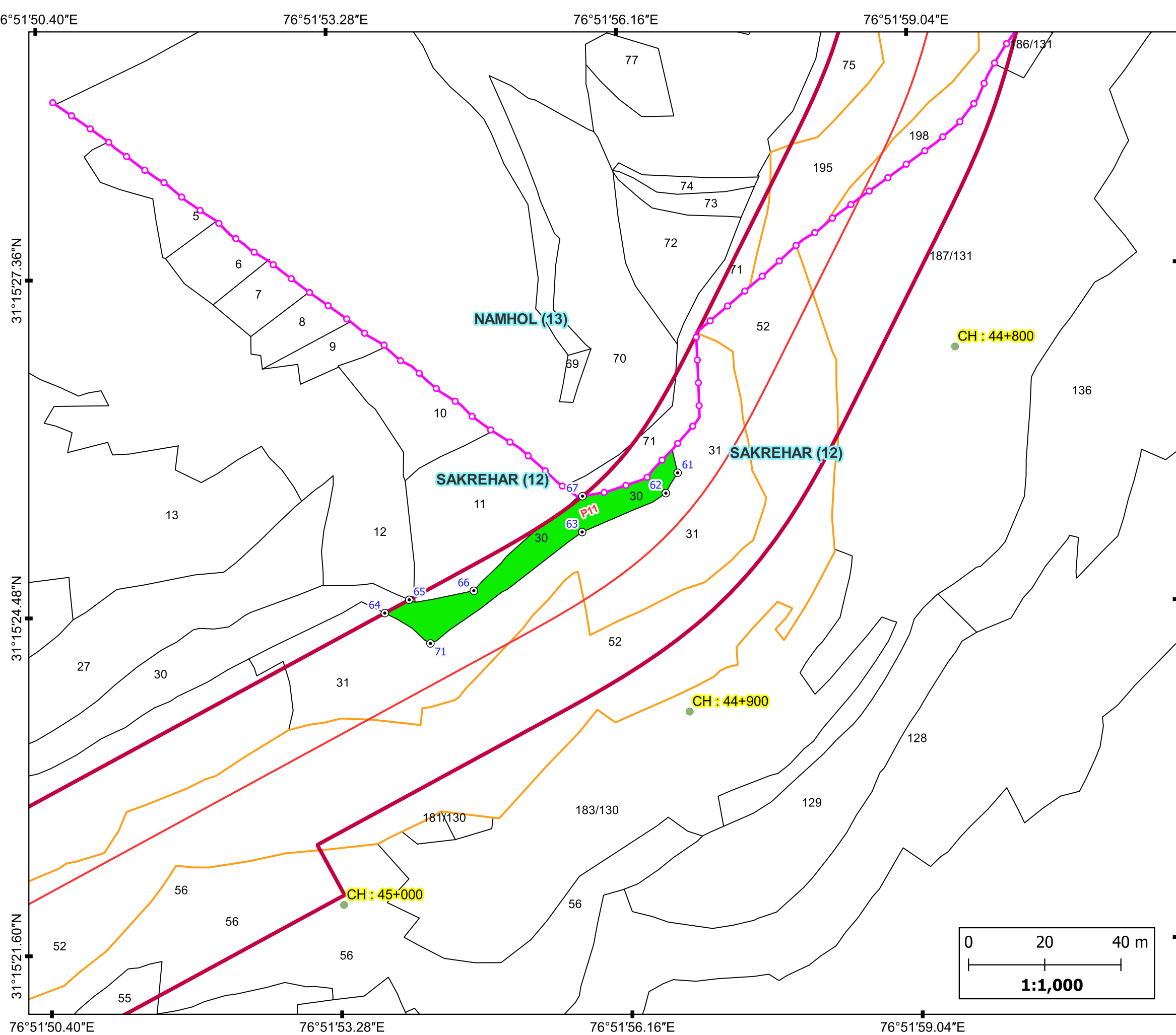



CLIENT
NATIONAL HIGHWAYS
AUTHORITY OF INDIA

PROJECT
Rehabilitation and Upgrading of Existing Road to 4 Lane with Paved
Shoulder from Shalaghat to Nauni Chowk Section of NH 205 in the
State of Himachal Pradesh


CONSULTANT
Intercontinental Consultants and Technocrats Pvt, Ltd.
A-8 Green Park, New Delhi-110016

LEGEND			
GPS Pillars	⊙	Existing RoW	
Proposed Centerline		Khasra Boundary	
Proposed Tunnel		Forest Area	
Proposed RoW			
Village Boundary			




VILLAGE : SAKREHAR
TEHSIL : NAMHOL
DISTRICT : BILASPUR



GPS Coordinates		
GPS	Latitude	Longitude
61	31° 15' 25.628" N	76° 51' 56.700" E
62	31° 15' 25.457" N	76° 51' 56.579" E
63	31° 15' 25.137" N	76° 51' 55.742" E
64	31° 15' 24.475" N	76° 51' 53.770" E
65	31° 15' 24.585" N	76° 51' 54.015" E
66	31° 15' 24.652" N	76° 51' 54.657" E
67	31° 15' 25.443" N	76° 51' 55.752" E
71	31° 15' 24.210" N	76° 51' 54.218" E


Project Director
NHAI PIU Hamirpur


Divisional Engineer
Bilaspur Forest Division,
Bilaspur (H.P.)

LEGEND		
GPS Pillars	⊙	Existing RoW
Proposed Centerline	—	Khasra Boundary
Proposed Tunnel	—	Forest Area
Proposed RoW	—	
Village Boundary	—	

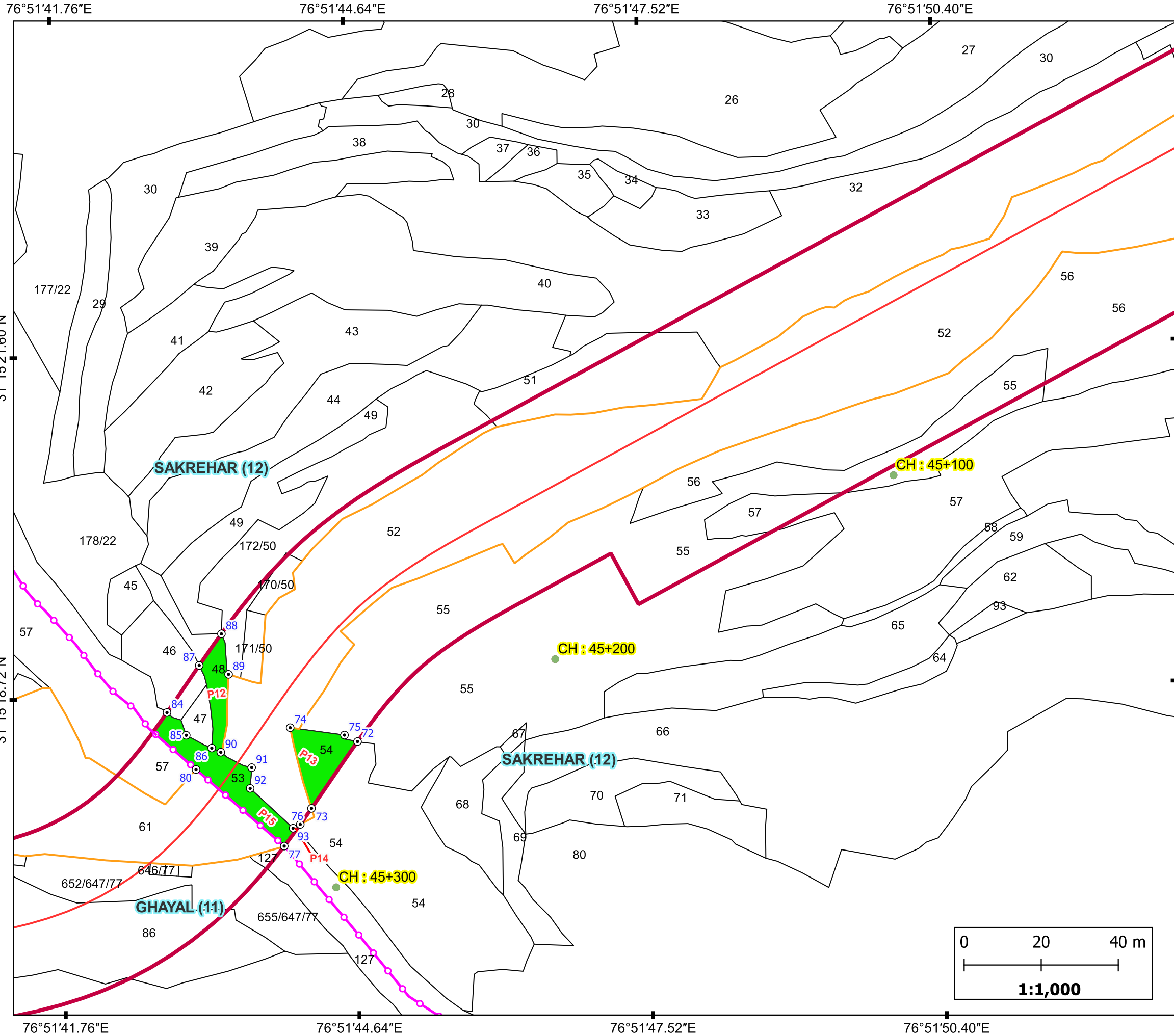


CLIENT
NATIONAL HIGHWAYS
AUTHORITY OF INDIA

PROJECT
Rehabilitation and Upgrading of Existing Road to 4 Lane with Paved Shoulder from Shalaghat to Nauni Chowk Section of NH 205 in the State of Himachal Pradesh



CONSULTANT
Intercontinental Consultants and Technocrats Pvt, Ltd.
A-8 Green Park, New Delhi-110016



Annexure 2
VILLAGE : SAKREHAR
TEHSIL : NAMHOL
DISTRICT : BILASPUR



GPS Coordinates		
GPS	Latitude	Longitude
72	31° 15' 18.322" N	76° 51' 44.666" E
73	31° 15' 17.766" N	76° 51' 44.204" E
74	31° 15' 18.449" N	76° 51' 44.008" E
75	31° 15' 18.379" N	76° 51' 44.540" E
76	31° 15' 17.633" N	76° 51' 44.091" E
77	31° 15' 17.452" N	76° 51' 43.930" E
80	31° 15' 18.110" N	76° 51' 43.078" E
84	31° 15' 18.594" N	76° 51' 42.803" E
85	31° 15' 18.399" N	76° 51' 42.988" E
86	31° 15' 18.288" N	76° 51' 43.236" E
87	31° 15' 18.986" N	76° 51' 43.127" E
88	31° 15' 19.249" N	76° 51' 43.349" E
89	31° 15' 18.907" N	76° 51' 43.413" E
90	31° 15' 18.252" N	76° 51' 43.324" E
91	31° 15' 18.118" N	76° 51' 43.624" E
92	31° 15' 17.943" N	76° 51' 43.606" E
93	31° 15' 17.602" N	76° 51' 44.020" E

[Signature]
Divisional Engineer
Bilaspur Forest Division
Bilaspur (H.P.)

[Signature]
Project Director
NHAI PIU Hamirpur

LEGEND		
GPS Pillars	⊙	Existing RoW
Proposed Centerline	—	Khasra Boundary
Proposed Tunnel	—	Forest Area
Proposed RoW	—	
Village Boundary	○—○	

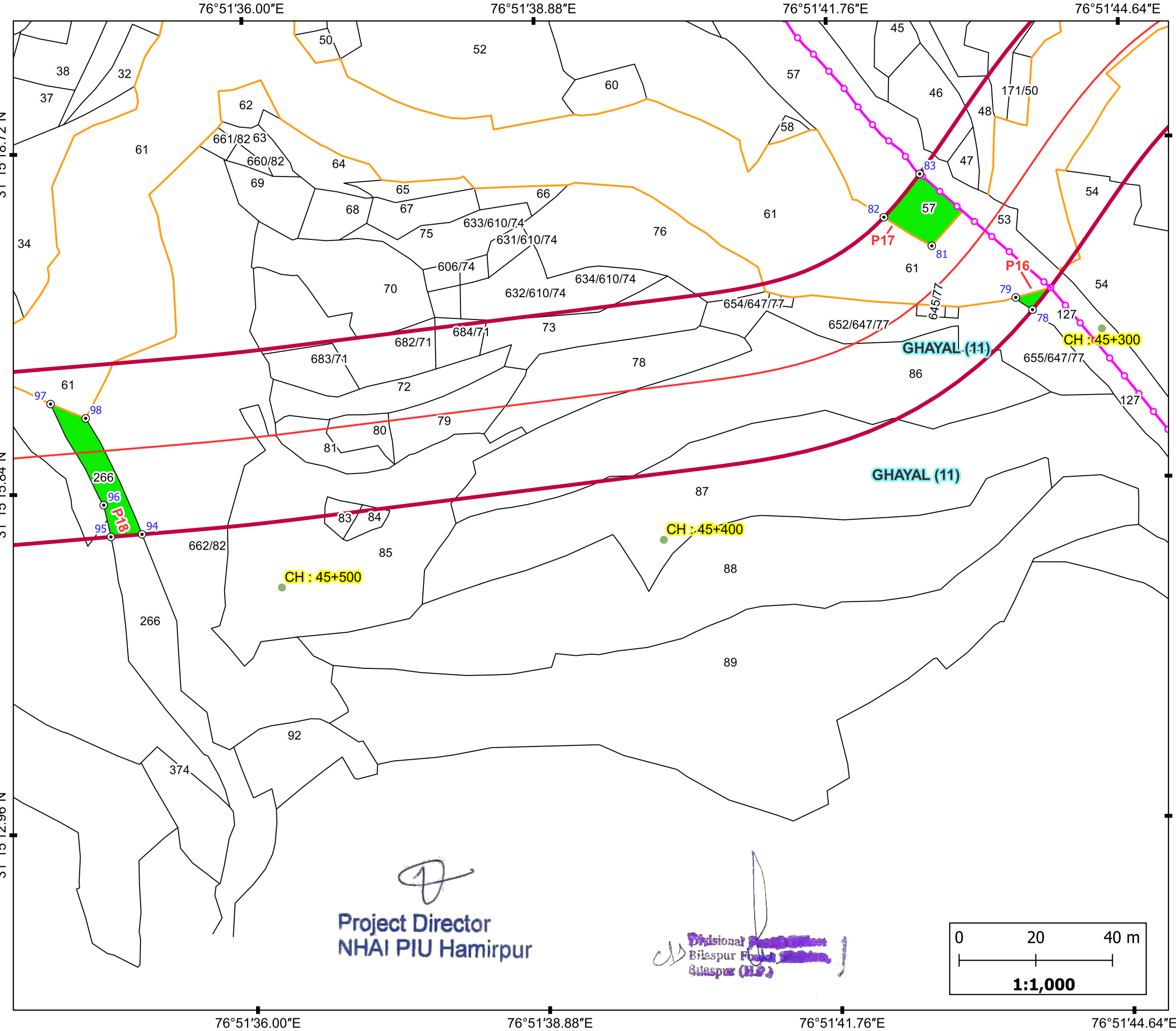


CLIENT
**NATIONAL HIGHWAYS
AUTHORITY OF INDIA**

PROJECT
Rehabilitation and Upgrading of Existing Road to 4 Lane with Paved
Shoulder from Shalaghat to Nauni Chowk Section of NH 205 in the
State of Himachal Pradesh



CONSULTANT
Intercontinental Consultants and Technocrats Pvt, Ltd.
A-8 Green Park, New Delhi-110016



Annexure 2

VILLAGE : GHAYAL


TEHSIL : NAMHOL

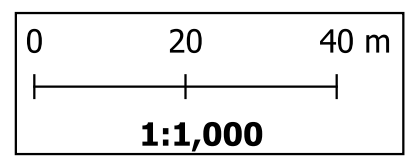
DISTRICT : BILASPUR



GPS Coordinates		
GPS	Latitude	Longitude
78	31° 15' 17.265" N	76° 51' 43.752" E
79	31° 15' 17.371" N	76° 51' 43.589" E
81	31° 15' 17.820" N	76° 51' 42.769" E
82	31° 15' 18.069" N	76° 51' 42.302" E
83	31° 15' 18.431" N	76° 51' 42.662" E
94	31° 15' 15.490" N	76° 51' 34.936" E
95	31° 15' 15.472" N	76° 51' 34.629" E
96	31° 15' 15.742" N	76° 51' 34.563" E
97	31° 15' 16.606" N	76° 51' 34.056" E
98	31° 15' 16.480" N	76° 51' 34.399" E


Project Director
NHAI PIU Hamirpur


Divisional Engineer
Bilaspur Forest Division,
Bilaspur (H.P.)

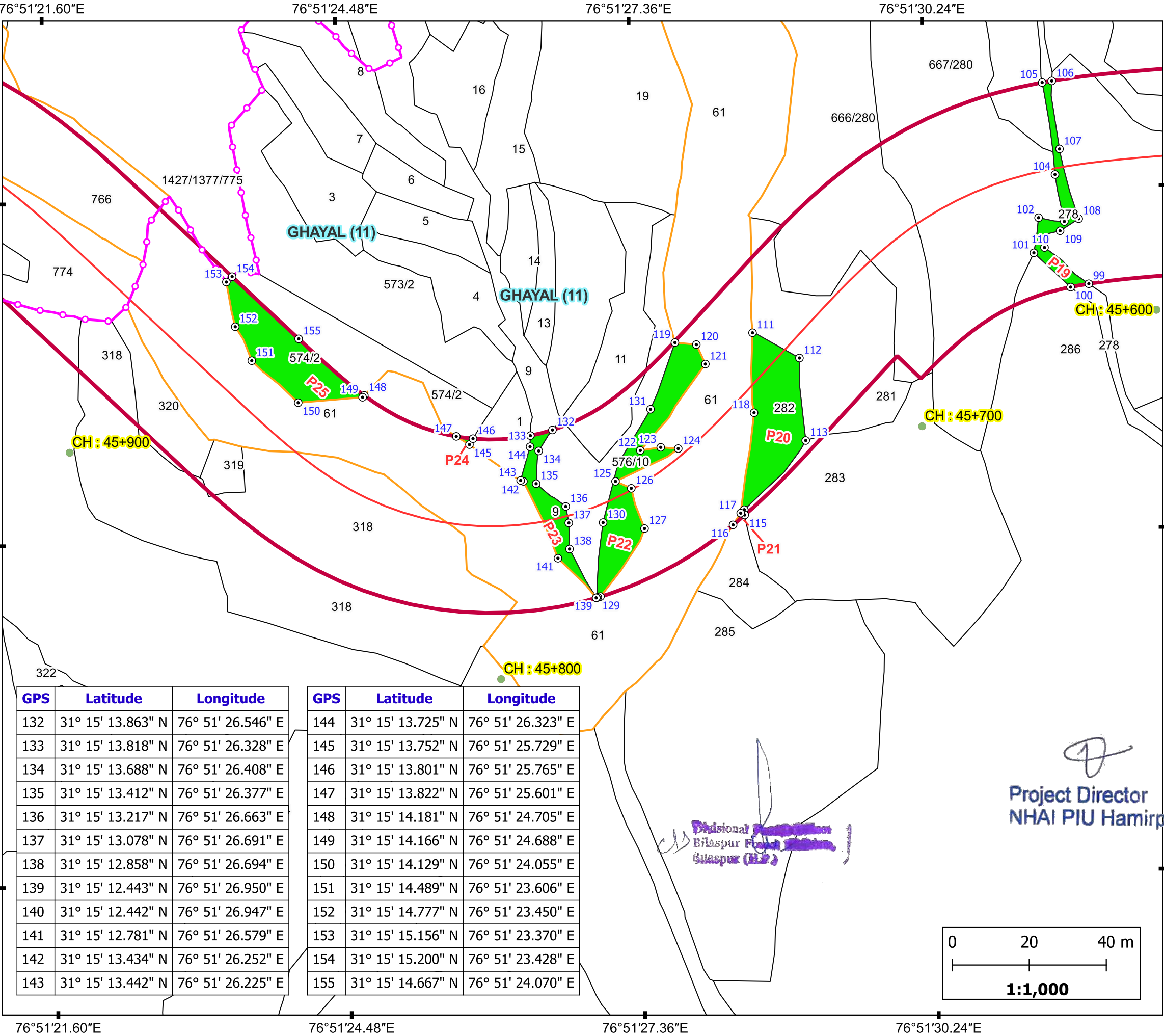



CLIENT
NATIONAL HIGHWAYS
AUTHORITY OF INDIA

PROJECT
Rehabilitation and Upgrading of Existing Road to 4 Lane with Paved
Shoulder from Shalaghat to Nauni Chowk Section of NH 205 in the
State of Himachal Pradesh


CONSULTANT
Intercontinental Consultants and Technocrats Pvt, Ltd.
A-8 Green Park, New Delhi-110016

LEGEND		
GPS Pillars	⊙	Existing RoW
Proposed Centerline	—	Khasra Boundary
Proposed Tunnel	—	Forest Area
Proposed RoW	—	
Village Boundary	—	



Annexure 2

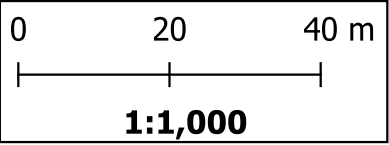
VILLAGE : GHAYAL
TEHSIL : NAMHOL
DISTRICT : BILASPUR



GPS Coordinates		
GPS	Latitude	Longitude
99	31° 15' 15.019" N	76° 51' 31.834" E
100	31° 15' 14.993" N	76° 51' 31.655" E
101	31° 15' 15.287" N	76° 51' 31.300" E
102	31° 15' 15.582" N	76° 51' 31.352" E
103	31° 15' 15.547" N	76° 51' 31.604" E
104	31° 15' 15.944" N	76° 51' 31.520" E
105	31° 15' 16.721" N	76° 51' 31.409" E
106	31° 15' 16.733" N	76° 51' 31.504" E
107	31° 15' 16.159" N	76° 51' 31.568" E
108	31° 15' 15.568" N	76° 51' 31.745" E
109	31° 15' 15.469" N	76° 51' 31.560" E
110	31° 15' 15.330" N	76° 51' 31.405" E
111	31° 15' 14.654" N	76° 51' 28.525" E
112	31° 15' 14.434" N	76° 51' 28.982" E
113	31° 15' 13.738" N	76° 51' 29.030" E
114	31° 15' 13.164" N	76° 51' 28.415" E
115	31° 15' 13.119" N	76° 51' 28.419" E
116	31° 15' 13.038" N	76° 51' 28.303" E
117	31° 15' 13.136" N	76° 51' 28.380" E
118	31° 15' 13.980" N	76° 51' 28.527" E
119	31° 15' 14.582" N	76° 51' 27.762" E
120	31° 15' 14.562" N	76° 51' 27.972" E
121	31° 15' 14.397" N	76° 51' 28.057" E
122	31° 15' 13.678" N	76° 51' 27.405" E
123	31° 15' 13.701" N	76° 51' 27.606" E
124	31° 15' 13.688" N	76° 51' 27.777" E
125	31° 15' 13.421" N	76° 51' 27.156" E
126	31° 15' 13.360" N	76° 51' 27.310" E
127	31° 15' 13.019" N	76° 51' 27.433" E
128	31° 15' 12.452" N	76° 51' 26.989" E
129	31° 15' 12.446" N	76° 51' 26.963" E
130	31° 15' 13.076" N	76° 51' 27.028" E
131	31° 15' 14.024" N	76° 51' 27.512" E

GPS	Latitude	Longitude
132	31° 15' 13.863" N	76° 51' 26.546" E
133	31° 15' 13.818" N	76° 51' 26.328" E
134	31° 15' 13.688" N	76° 51' 26.408" E
135	31° 15' 13.412" N	76° 51' 26.377" E
136	31° 15' 13.217" N	76° 51' 26.663" E
137	31° 15' 13.078" N	76° 51' 26.691" E
138	31° 15' 12.858" N	76° 51' 26.694" E
139	31° 15' 12.443" N	76° 51' 26.950" E
140	31° 15' 12.442" N	76° 51' 26.947" E
141	31° 15' 12.781" N	76° 51' 26.579" E
142	31° 15' 13.434" N	76° 51' 26.252" E
143	31° 15' 13.442" N	76° 51' 26.225" E

GPS	Latitude	Longitude
144	31° 15' 13.725" N	76° 51' 26.323" E
145	31° 15' 13.752" N	76° 51' 25.729" E
146	31° 15' 13.801" N	76° 51' 25.765" E
147	31° 15' 13.822" N	76° 51' 25.601" E
148	31° 15' 14.181" N	76° 51' 24.705" E
149	31° 15' 14.166" N	76° 51' 24.688" E
150	31° 15' 14.129" N	76° 51' 24.055" E
151	31° 15' 14.489" N	76° 51' 23.606" E
152	31° 15' 14.777" N	76° 51' 23.450" E
153	31° 15' 15.156" N	76° 51' 23.370" E
154	31° 15' 15.200" N	76° 51' 23.428" E
155	31° 15' 14.667" N	76° 51' 24.070" E



LEGEND		
GPS Pillars	⊙	Existing RoW
Proposed Centerline	—	Khasra Boundary
Proposed Tunnel	—	Forest Area
Proposed RoW	—	
Village Boundary	—	

CLIENT

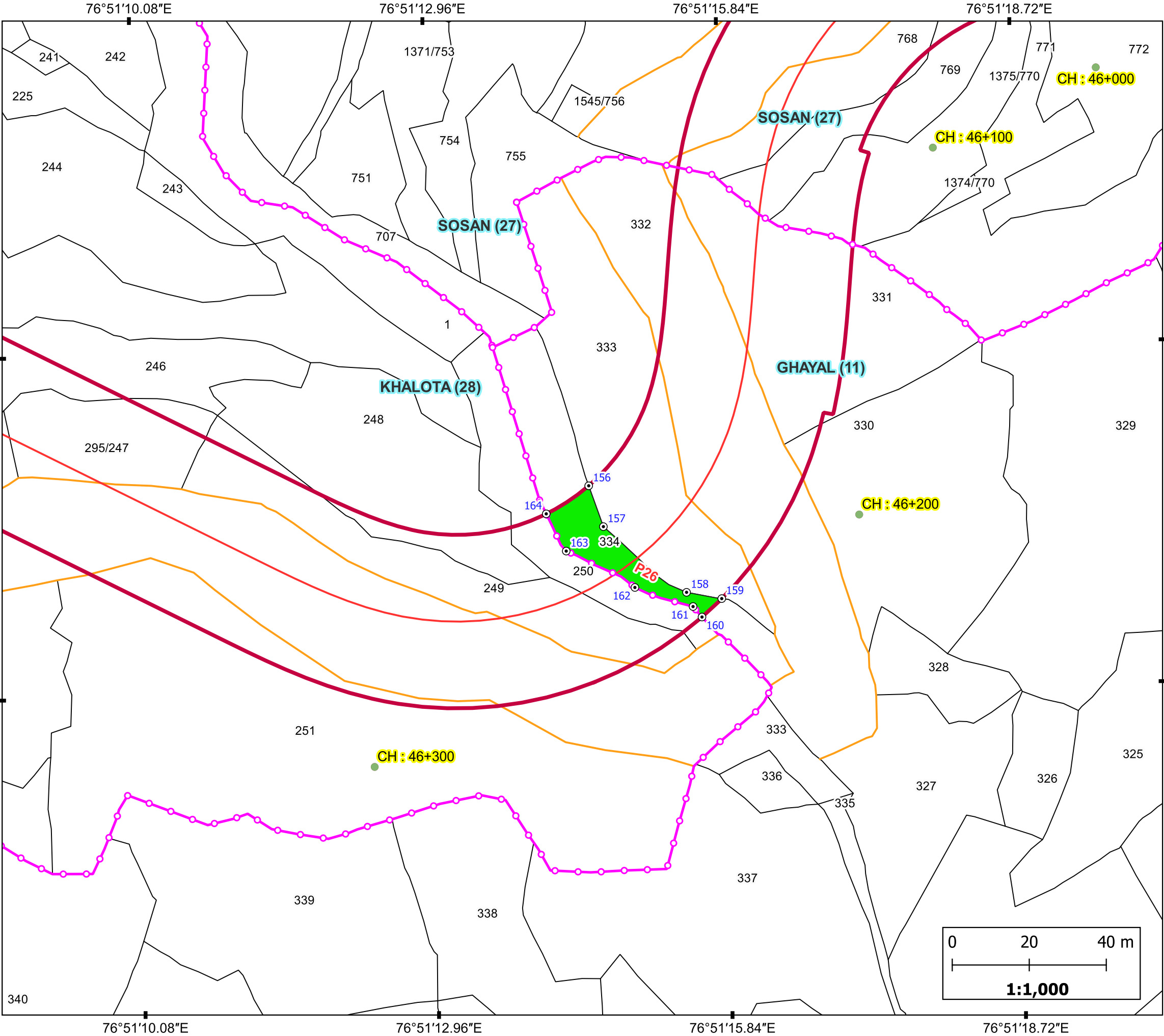
**NATIONAL HIGHWAYS
AUTHORITY OF INDIA**

PROJECT

Rehabilitation and Upgrading of Existing Road to 4 Lane with Paved
Shoulder from Shalaghat to Nauni Chowk Section of NH 205 in the
State of Himachal Pradesh

CONSULTANT

Intercontinental Consultants and Technocrats Pvt, Ltd.
A-8 Green Park, New Delhi-110016



VILLAGE : GHAYAL
TEHSIL : NAMHOL
DISTRICT : BILASPUR



GPS Coordinates		
GPS	Latitude	Longitude
156	31° 15' 11.808" N	76° 51' 14.516" E
157	31° 15' 11.461" N	76° 51' 14.653" E
158	31° 15' 10.896" N	76° 51' 15.459" E
159	31° 15' 10.838" N	76° 51' 15.803" E
160	31° 15' 10.686" N	76° 51' 15.606" E
161	31° 15' 10.775" N	76° 51' 15.520" E
162	31° 15' 10.944" N	76° 51' 14.953" E
163	31° 15' 11.261" N	76° 51' 14.284" E
164	31° 15' 11.577" N	76° 51' 14.095" E


Project Director
NHA PIU Hamirpur


Divisional Engineer
Bilaspur Road Division,
Bilaspur (H.P.)



CLIENT
**NATIONAL HIGHWAYS
AUTHORITY OF INDIA**

PROJECT
Rehabilitation and Upgrading of Existing Road to 4 Lane with Paved
Shoulder from Shalaghat to Nauni Chowk Section of NH 205 in the
State of Himachal Pradesh



CONSULTANT
Intercontinental Consultants and Technocrats Pvt, Ltd.
A-8 Green Park, New Delhi-110016

LEGEND

GPS Pillars

Proposed Centerline

Proposed Tunnel

Proposed RoW

Village Boundary

⊙

—

—


—


○—○


Existing RoW

Khasra Boundary

Forest Area







VILLAGE : KHALOTA
TEHSIL : NAMHOL
DISTRICT : BILASPUR

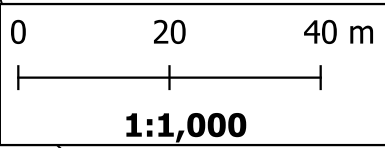


GPS Coordinates		
GPS	Latitude	Longitude
165	31° 15' 11.469" N	76° 51' 13.749" E
166	31° 15' 11.323" N	76° 51' 13.748" E
167	31° 15' 11.041" N	76° 51' 14.119" E
168	31° 15' 10.687" N	76° 51' 14.879" E
169	31° 15' 10.570" N	76° 51' 15.433" E
170	31° 15' 10.686" N	76° 51' 15.606" E
171	31° 15' 10.775" N	76° 51' 15.520" E
172	31° 15' 10.944" N	76° 51' 14.953" E
173	31° 15' 11.261" N	76° 51' 14.284" E
174	31° 15' 11.577" N	76° 51' 14.095" E

Divisional Engineer
Bilaspur Forest Division
Bilaspur (H.P.)

[Signature]

Project Director
NHAI PIU Hamirpur



LEGEND

- GPS Pillars

Proposed Centerline

Proposed Tunnel

Proposed RoW

Village Boundary
- ⊙

—

—

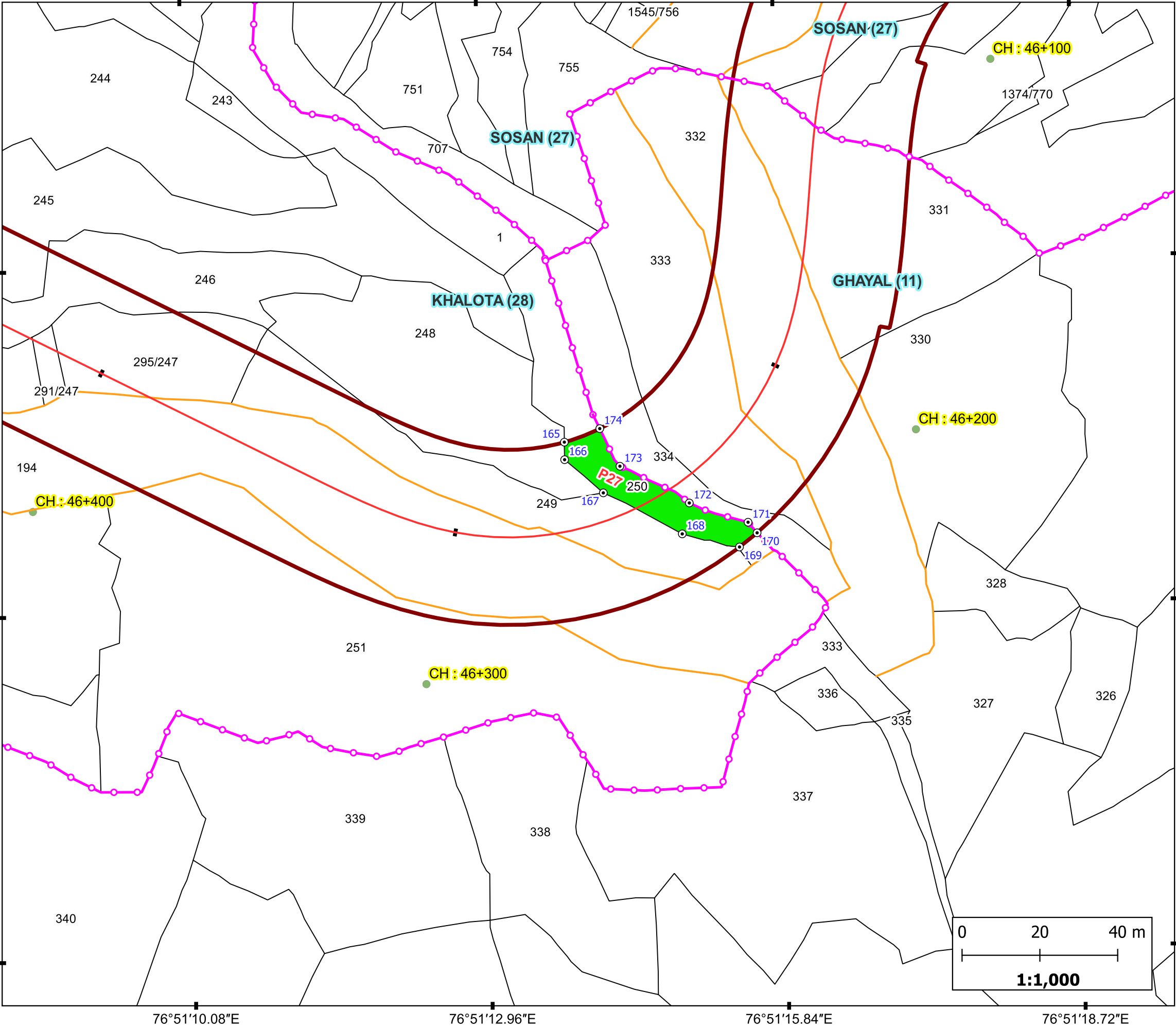
—

○—○
- Existing RoW

Khasra Boundary

Forest Area
- —

■





CLIENT

NATIONAL HIGHWAYS
AUTHORITY OF INDIA

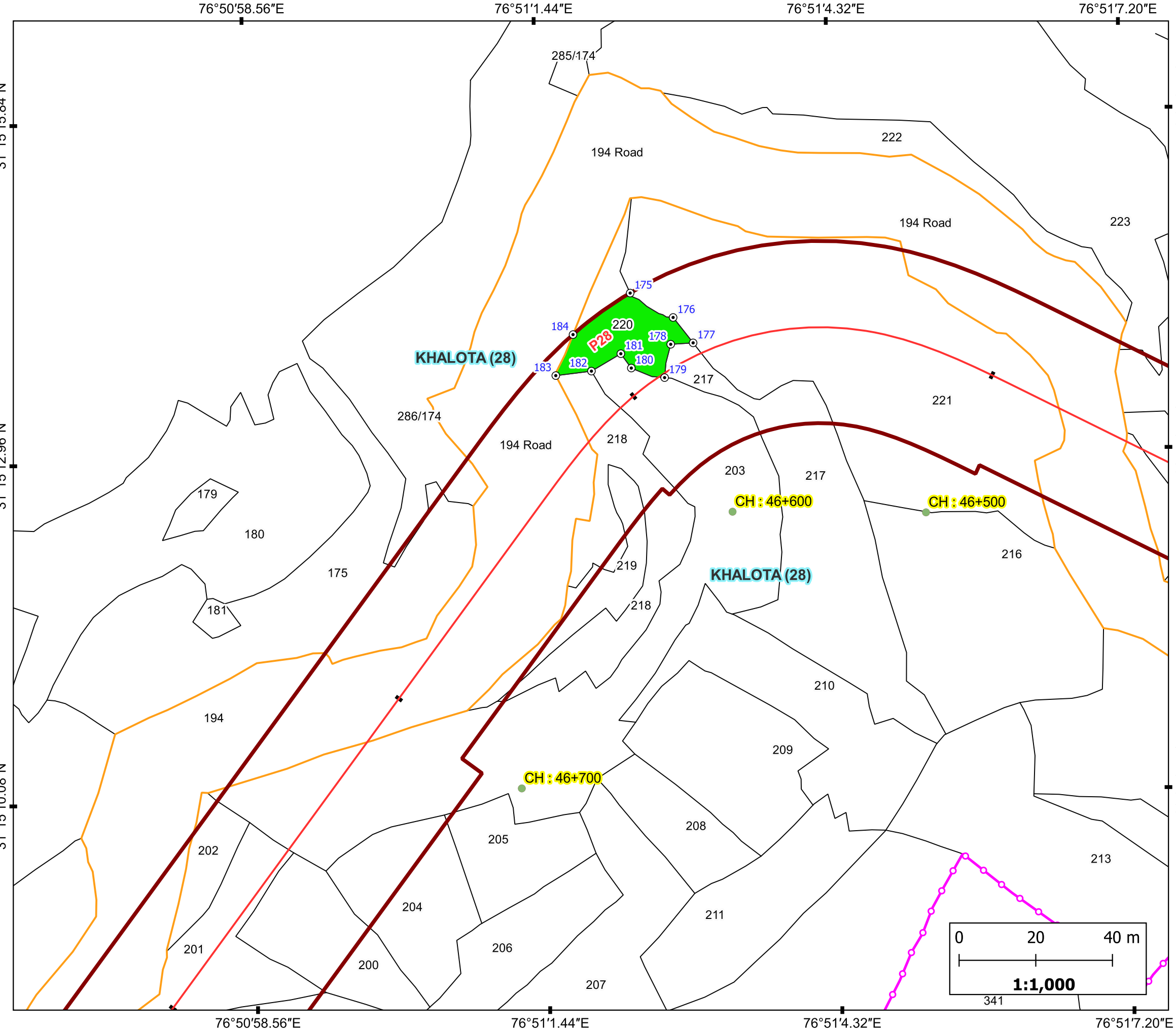
PROJECT

Rehabilitation and Upgrading of Existing Road to 4 Lane with Paved
Shoulder from Shalaghat to Nauni Chowk Section of NH 205 in the
State of Himachal Pradesh



CONSULTANT

Intercontinental Consultants and Technocrats Pvt, Ltd.
A-8 Green Park, New Delhi-110016



Annexure 2

VILLAGE : KHALOTA
TEHSIL : NAMHOL
DISTRICT : BILASPUR



GPS Coordinates		
GPS	Latitude	Longitude
175	31° 15' 14.339" N	76° 51' 2.347" E
176	31° 15' 14.127" N	76° 51' 2.766" E
177	31° 15' 13.909" N	76° 51' 2.959" E
178	31° 15' 13.900" N	76° 51' 2.738" E
179	31° 15' 13.619" N	76° 51' 2.672" E
180	31° 15' 13.704" N	76° 51' 2.346" E
181	31° 15' 13.827" N	76° 51' 2.245" E
182	31° 15' 13.684" N	76° 51' 1.952" E
183	31° 15' 13.651" N	76° 51' 1.600" E
184	31° 15' 13.996" N	76° 51' 1.777" E


Project Director
NHAI PIU Hamirpur


Divisional Engineer
Bilaspur Road Division
Bilaspur (H.P.)



CLIENT
NATIONAL HIGHWAYS
AUTHORITY OF INDIA

PROJECT
Rehabilitation and Upgrading of Existing Road to 4 Lane with Paved
Shoulder from Shalaghat to Nauni Chowk Section of NH 205 in the
State of Himachal Pradesh



CONSULTANT
Intercontinental Consultants and Technocrats Pvt, Ltd.
A-8 Green Park, New Delhi-110016

LEGEND

GPS Pillars

Proposed Centerline

Proposed Tunnel

Proposed RoW

Village Boundary

⊙

—

—


—


○—○


Existing RoW

Khasra Boundary

Forest Area








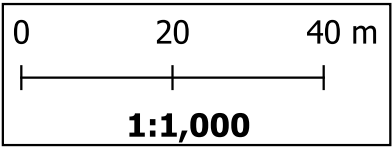
VILLAGE : KHALOTA
TEHSIL : NAMHOL
DISTRICT : BILASPUR










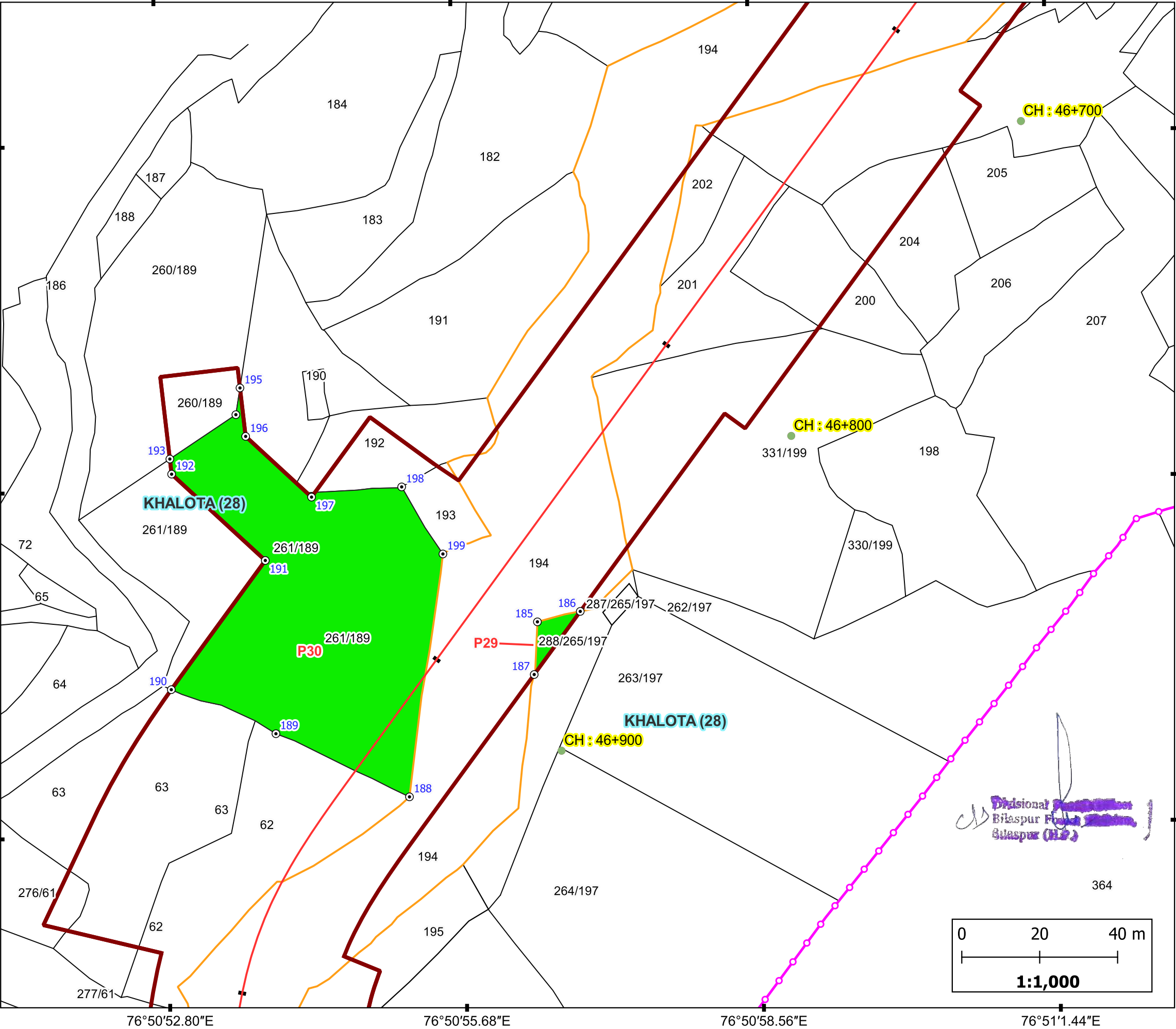
GPS Coordinates (UTM)		
GPS	Latitude	Longitude
185	31° 15' 6.058" N	76° 50' 56.425" E
186	31° 15' 6.139" N	76° 50' 56.842" E
187	31° 15' 5.619" N	76° 50' 56.385" E
188	31° 15' 4.618" N	76° 50' 55.156" E
189	31° 15' 5.162" N	76° 50' 53.870" E
190	31° 15' 5.544" N	76° 50' 52.862" E
191	31° 15' 6.607" N	76° 50' 53.795" E
192	31° 15' 7.338" N	76° 50' 52.900" E
193	31° 15' 7.465" N	76° 50' 52.886" E
194	31° 15' 7.825" N	76° 50' 53.533" E
195	31° 15' 8.047" N	76° 50' 53.577" E
196	31° 15' 7.643" N	76° 50' 53.625" E
197	31° 15' 7.128" N	76° 50' 54.254" E
198	31° 15' 7.200" N	76° 50' 55.130" E
199	31° 15' 6.636" N	76° 50' 55.519" E


Project Director
NHAI PIU Hamirpur


Divisional Engineer
Bilaspur Forest Division
Bilaspur (H.P.)



LEGEND			
GPS Pillars	⊙	Existing RoW	
Proposed Centerline		Khasra Boundary	
Proposed Tunnel		Forest Area	
Proposed RoW			
Village Boundary			



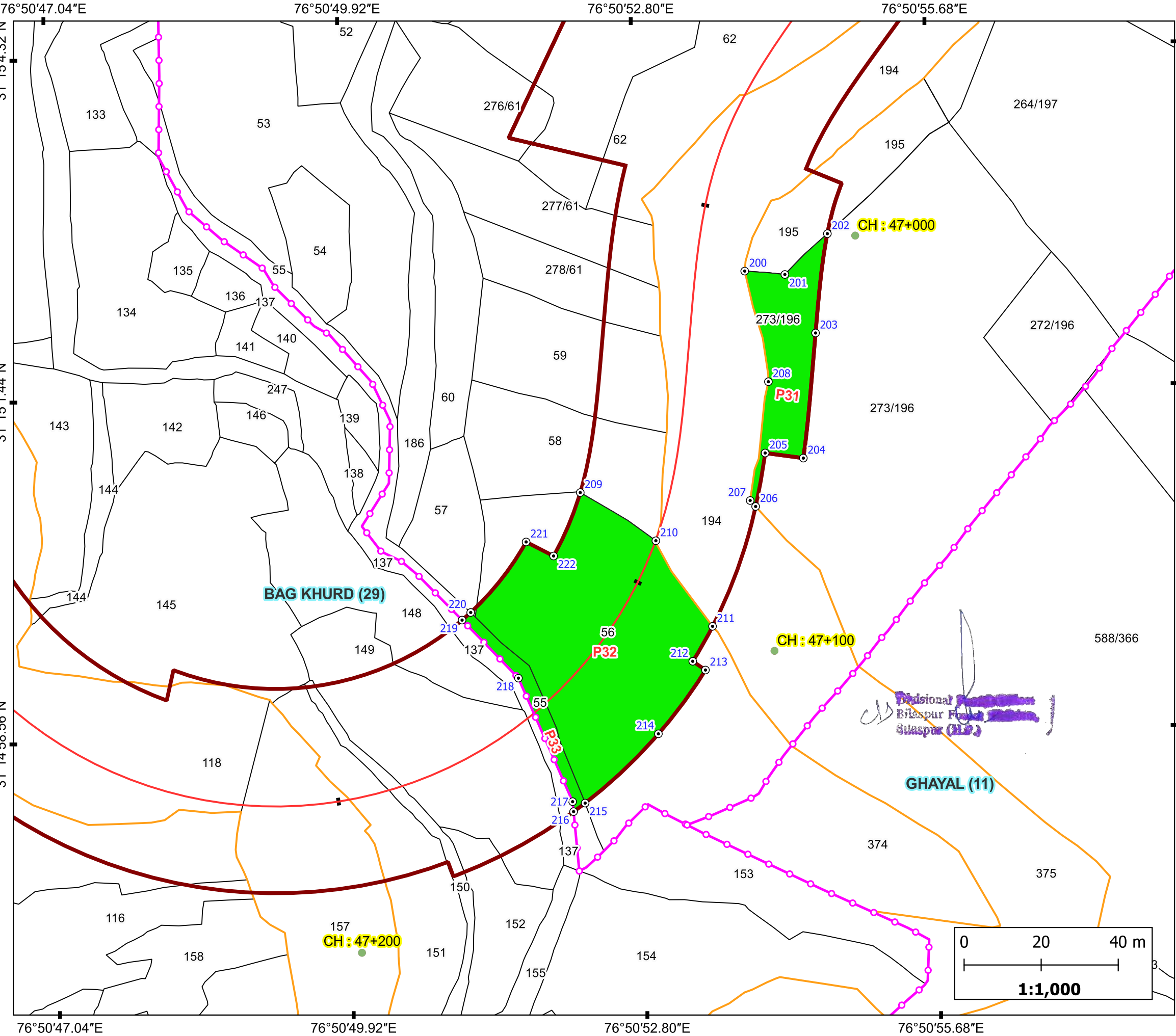


CLIENT
**NATIONAL HIGHWAYS
AUTHORITY OF INDIA**

PROJECT
Rehabilitation and Upgrading of Existing Road to 4 Lane with Paved
Shoulder from Shalaghat to Nauni Chowk Section of NH 205 in the
State of Himachal Pradesh



CONSULTANT
Intercontinental Consultants and Technocrats Pvt, Ltd.
A-8 Green Park, New Delhi-110016



Annexure 2

VILLAGE : KHALOTA

TEHSIL : NAMHOL

DISTRICT : BILASPUR



GPS Coordinates (UTM)		
GPS	Latitude	Longitude
200	31° 15' 2.445" N	76° 50' 53.877" E
201	31° 15' 2.411" N	76° 50' 54.270" E
202	31° 15' 2.749" N	76° 50' 54.694" E
203	31° 15' 1.914" N	76° 50' 54.561" E
204	31° 15' 0.862" N	76° 50' 54.421" E
205	31° 15' 0.910" N	76° 50' 54.047" E
206	31° 15' 0.461" N	76° 50' 53.945" E
207	31° 15' 0.512" N	76° 50' 53.893" E
208	31° 15' 1.510" N	76° 50' 54.091" E
209	31° 15' 0.603" N	76° 50' 52.228" E
210	31° 15' 0.186" N	76° 50' 52.961" E
211	31° 14' 59.457" N	76° 50' 53.503" E
212	31° 14' 59.165" N	76° 50' 53.303" E
213	31° 14' 59.090" N	76° 50' 53.426" E
214	31° 14' 58.559" N	76° 50' 52.954" E
215	31° 14' 57.986" N	76° 50' 52.224" E
216	31° 14' 57.915" N	76° 50' 52.110" E
217	31° 14' 57.999" N	76° 50' 52.102" E
218	31° 14' 59.048" N	76° 50' 51.591" E
219	31° 14' 59.545" N	76° 50' 51.048" E
220	31° 14' 59.608" N	76° 50' 51.134" E
221	31° 15' 0.194" N	76° 50' 51.688" E
222	31° 15' 0.072" N	76° 50' 51.956" E


Project Director
NHAI PIU Hamirpur

LEGEND		
GPS Pillars	⊙	Existing RoW
Proposed Centerline	—	Khasra Boundary
Proposed Tunnel	—	Forest Area
Proposed RoW	—	
Village Boundary	—	

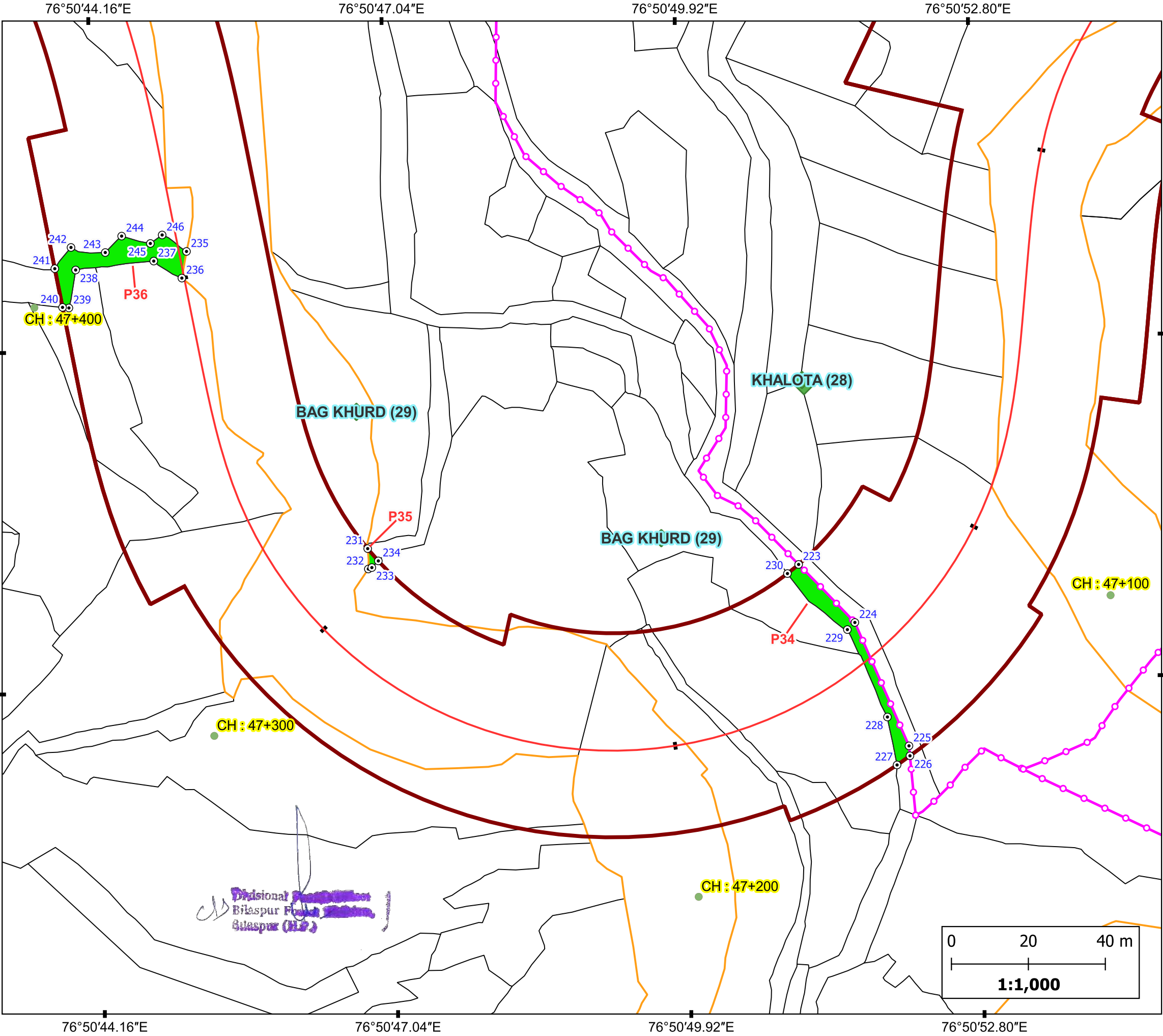


CLIENT
**NATIONAL HIGHWAYS
AUTHORITY OF INDIA**

PROJECT
Rehabilitation and Upgrading of Existing Road to 4 Lane with Paved
Shoulder from Shalaghat to Nauni Chowk Section of NH 205 in the
State of Himachal Pradesh



CONSULTANT
Intercontinental Consultants and Technocrats Pvt, Ltd.
A-8 Green Park, New Delhi-110016




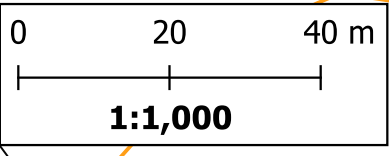
Annexure 2
VILLAGE : BAG KHURD
TEHSIL : NAMHOL
DISTRICT : BILASPUR



GPS Coordinates		
GPS	Latitude	Longitude
223	31° 14' 59.545" N	76° 50' 51.048" E
224	31° 14' 59.048" N	76° 50' 51.591" E
225	31° 14' 57.999" N	76° 50' 52.102" E
226	31° 14' 57.915" N	76° 50' 52.110" E
227	31° 14' 57.840" N	76° 50' 51.982" E
228	31° 14' 58.246" N	76° 50' 51.895" E
229	31° 14' 58.989" N	76° 50' 51.516" E
230	31° 14' 59.470" N	76° 50' 50.937" E
231	31° 14' 59.739" N	76° 50' 46.818" E
232	31° 14' 59.567" N	76° 50' 46.821" E
233	31° 14' 59.579" N	76° 50' 46.856" E
234	31° 14' 59.634" N	76° 50' 46.920" E
235	31° 15' 2.271" N	76° 50' 45.087" E
236	31° 15' 2.047" N	76° 50' 45.037" E
237	31° 15' 2.194" N	76° 50' 44.764" E
238	31° 15' 2.130" N	76° 50' 43.995" E
239	31° 15' 1.811" N	76° 50' 43.923" E
240	31° 15' 1.817" N	76° 50' 43.860" E
241	31° 15' 2.144" N	76° 50' 43.790" E
242	31° 15' 2.321" N	76° 50' 43.953" E
243	31° 15' 2.274" N	76° 50' 44.289" E
244	31° 15' 2.410" N	76° 50' 44.452" E
245	31° 15' 2.344" N	76° 50' 44.733" E
246	31° 15' 2.414" N	76° 50' 44.850" E


Project Director
NHAI PIU Hamirpur


Divisional Engineer
Bilaspur Forest Division
Bilaspur (H.P.)





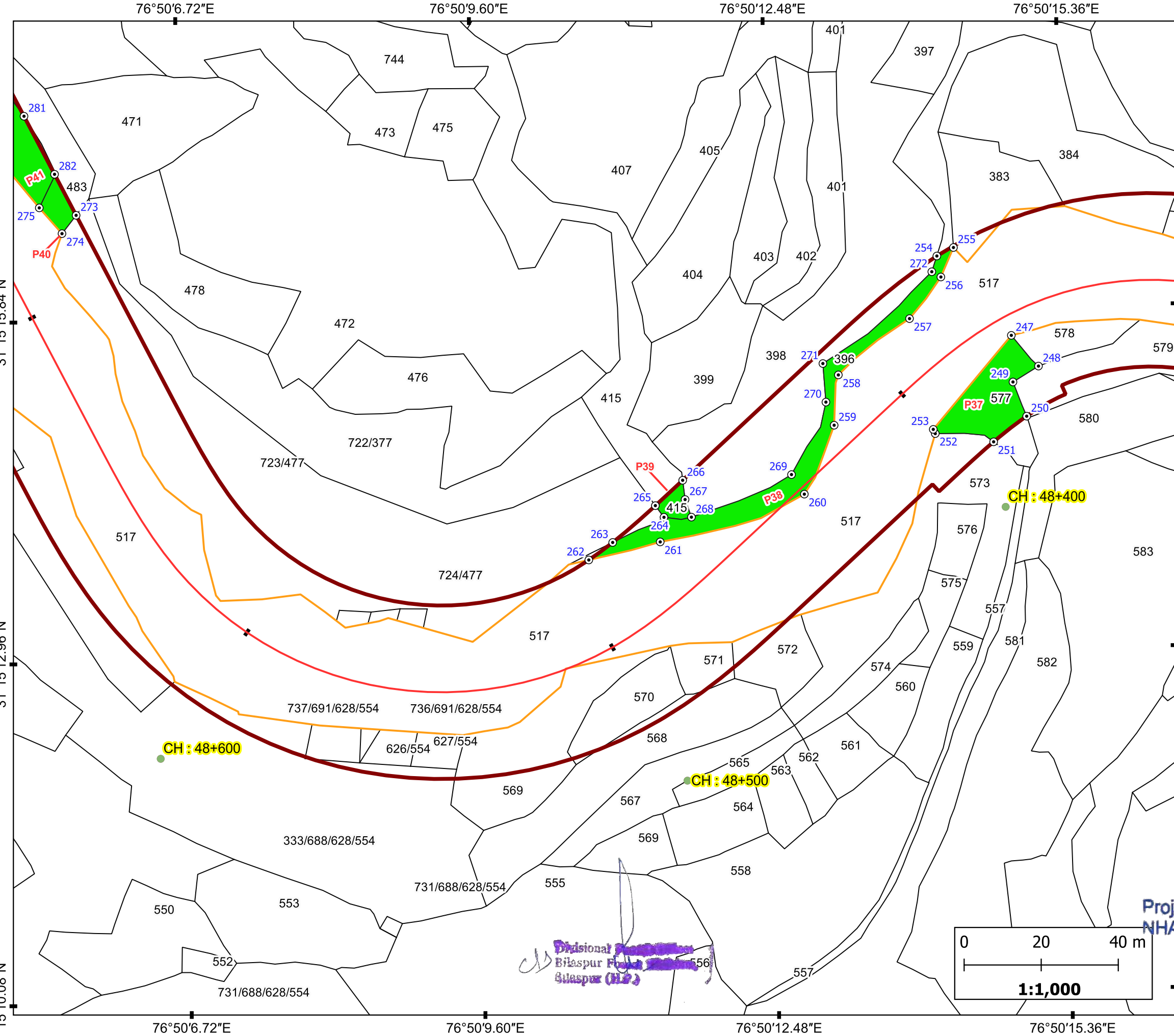
CLIENT
NATIONAL HIGHWAYS
AUTHORITY OF INDIA

PROJECT
Rehabilitation and Upgrading of Existing Road to 4 Lane with Paved
Shoulder from Shalaghat to Nauni Chowk Section of NH 205 in the
State of Himachal Pradesh



CONSULTANT
Intercontinental Consultants and Technocrats Pvt, Ltd.
A-8 Green Park, New Delhi-110016

LEGEND		
GPS Pillars	⊙	Existing RoW
Proposed Centerline		Khasra Boundary
Proposed Tunnel		Forest Area
Proposed RoW		
Village Boundary		

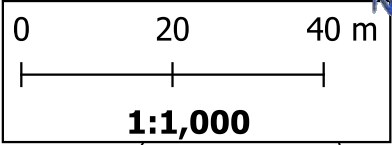


Annexure 2
VILLAGE : DAGSECH
TEHSIL : NAMHOL
DISTRICT : BILASPUR



GPS Coordinates		
GPS	Latitude	Longitude
247	31° 15' 15.593" N	76° 50' 14.868" E
248	31° 15' 15.331" N	76° 50' 15.130" E
249	31° 15' 15.200" N	76° 50' 14.877" E
250	31° 15' 14.910" N	76° 50' 15.006" E
251	31° 15' 14.699" N	76° 50' 14.678" E
252	31° 15' 14.776" N	76° 50' 14.106" E
253	31° 15' 14.812" N	76° 50' 14.087" E
254	31° 15' 16.272" N	76° 50' 14.151" E
255	31° 15' 16.342" N	76° 50' 14.315" E
256	31° 15' 16.095" N	76° 50' 14.187" E
257	31° 15' 15.749" N	76° 50' 13.873" E
258	31° 15' 15.284" N	76° 50' 13.166" E
259	31° 15' 14.861" N	76° 50' 13.116" E
260	31° 15' 14.284" N	76° 50' 12.813" E
261	31° 15' 13.902" N	76° 50' 11.391" E
262	31° 15' 13.760" N	76° 50' 10.688" E
263	31° 15' 13.904" N	76° 50' 10.925" E
264	31° 15' 14.109" N	76° 50' 11.432" E
265	31° 15' 14.209" N	76° 50' 11.350" E
266	31° 15' 14.418" N	76° 50' 11.622" E
267	31° 15' 14.256" N	76° 50' 11.642" E
268	31° 15' 14.106" N	76° 50' 11.701" E
269	31° 15' 14.451" N	76° 50' 12.690" E
270	31° 15' 15.057" N	76° 50' 13.039" E
271	31° 15' 15.382" N	76° 50' 13.016" E
272	31° 15' 16.140" N	76° 50' 14.099" E
273	31° 15' 16.736" N	76° 50' 5.716" E
274	31° 15' 16.583" N	76° 50' 5.575" E
275	31° 15' 16.804" N	76° 50' 5.356" E
281	31° 15' 17.578" N	76° 50' 5.221" E
282	31° 15' 17.084" N	76° 50' 5.511" E

Project Director
NHAI PIU Hamirpur



Divisional Engineer
Bilaspur Road Division
Bilaspur (H.P.)



CLIENT
NATIONAL HIGHWAYS
AUTHORITY OF INDIA

PROJECT
Rehabilitation and Upgrading of Existing Road to 4 Lane with Paved
Shoulder from Shalaghat to Nauni Chowk Section of NH 205 in the
State of Himachal Pradesh



CONSULTANT
Intercontinental Consultants and Technocrats Pvt, Ltd.
A-8 Green Park, New Delhi-110016

LEGEND

GPS Pillars

Proposed Centerline

Proposed Tunnel

Proposed RoW

Village Boundary

⊙

—

—

—

—

Existing RoW

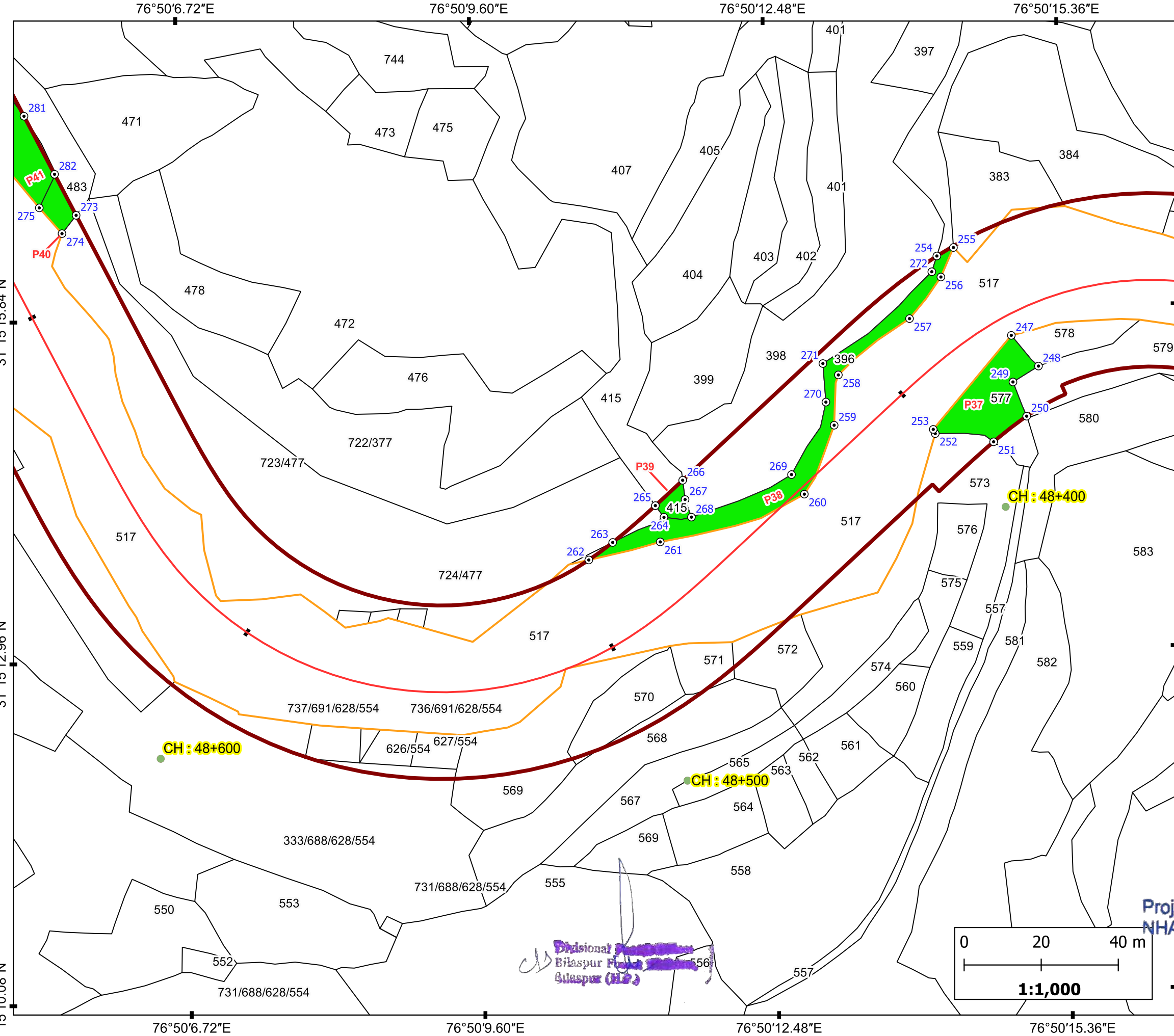
Khasra Boundary

Forest Area

—

—

—

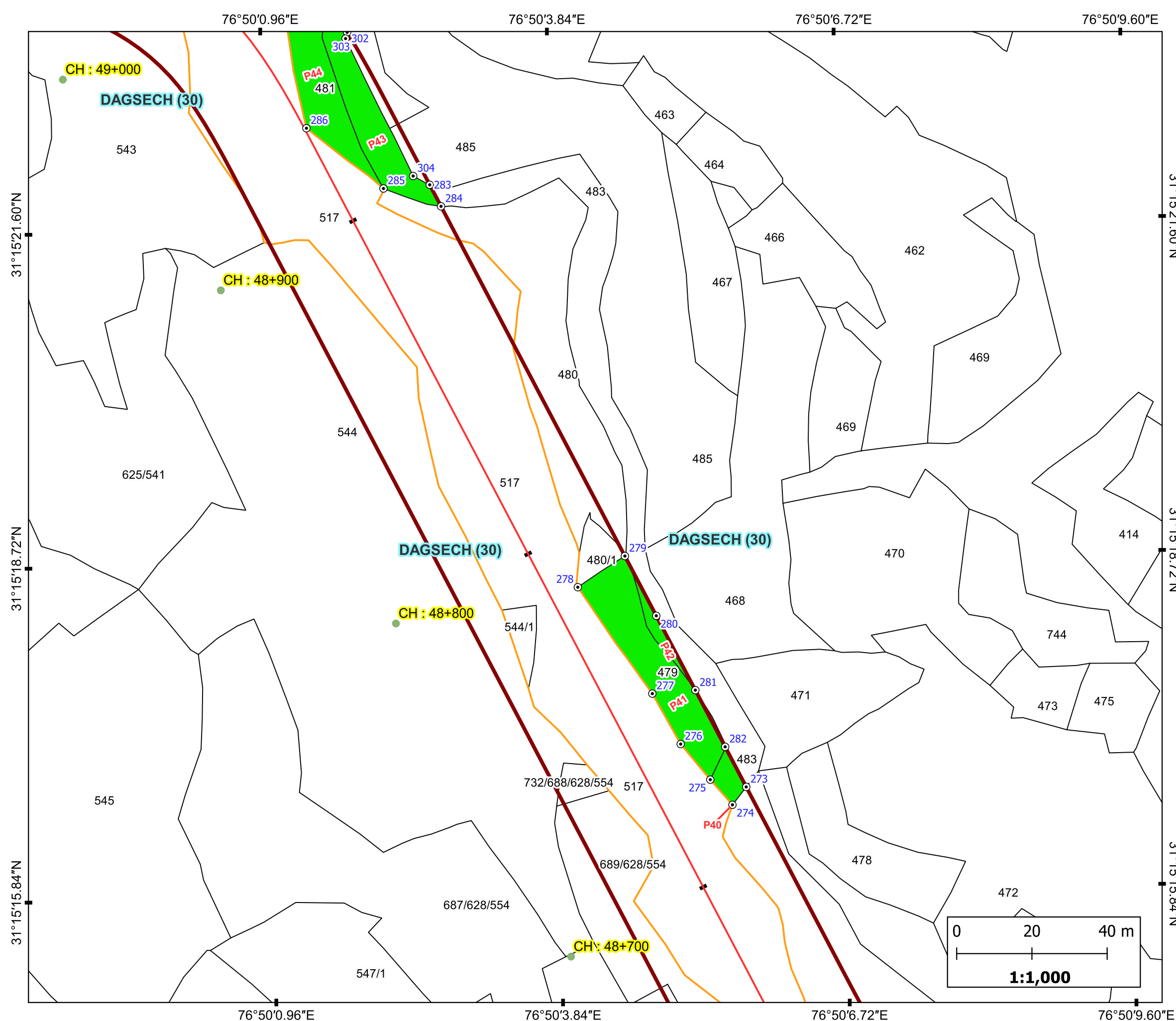


DISTRICT : BILASPUR

GPS Coordinates		
GPS	Latitude	Longitude
273	31° 15' 16.736" N	76° 50' 5.716" E
274	31° 15' 16.583" N	76° 50' 5.575" E
275	31° 15' 16.804" N	76° 50' 5.356" E
276	31° 15' 17.115" N	76° 50' 5.065" E
277	31° 15' 17.554" N	76° 50' 4.789" E
278	31° 15' 18.482" N	76° 50' 4.058" E
279	31° 15' 18.745" N	76° 50' 4.536" E
280	31° 15' 18.224" N	76° 50' 4.841" E
281	31° 15' 17.578" N	76° 50' 5.221" E
282	31° 15' 17.084" N	76° 50' 5.511" E
283	31° 15' 21.974" N	76° 50' 2.637" E
284	31° 15' 21.787" N	76° 50' 2.747" E
285	31° 15' 21.949" N	76° 50' 2.172" E
286	31° 15' 22.480" N	76° 50' 1.408" E
302	31° 15' 23.302" N	76° 50' 1.833" E
303	31° 15' 23.248" N	76° 50' 1.816" E
304	31° 15' 22.053" N	76° 50' 2.472" E

Project Director
NHAI PIU Hamirpur

Divisional Forest Officer
Bilaspur Forest Division
Bilaspur (M.P.)



GPS Pillars ⊙ Existing RoW — (orange)

Proposed Centerline — (red) Khasra Boundary — (black)

Proposed Tunnel — (blue) Forest Area ■ (green)

Proposed RoW — (brown)

Village Boundary ○—○ (pink)

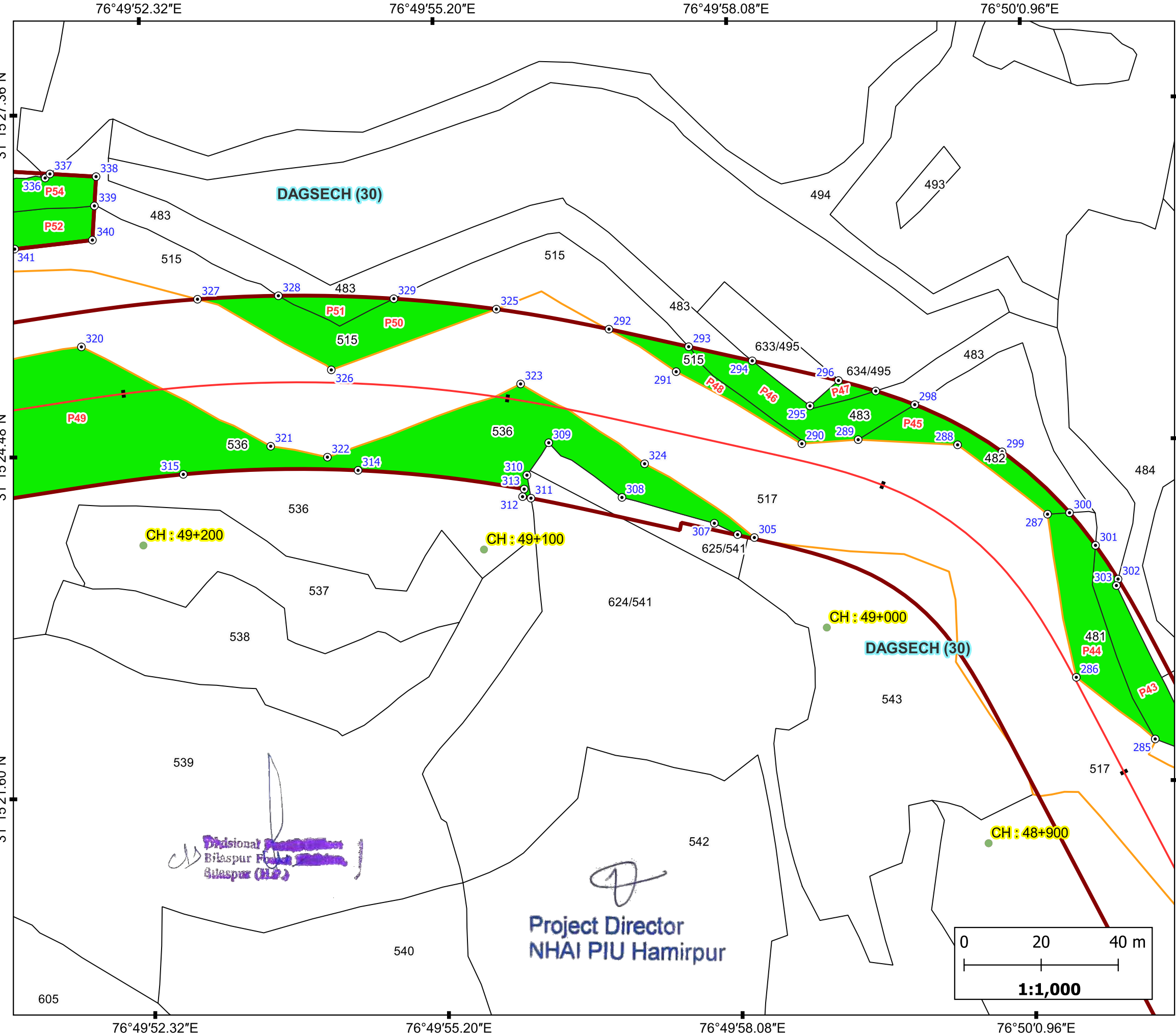


CLIENT
NATIONAL HIGHWAYS
AUTHORITY OF INDIA

Rehabilitation and Upgrading of Existing Road to 4 Lane with Paved Shoulder from Shalaghat to Nauni Chowk Section of NH 205 in the State of Himachal Pradesh



CONSULTANT
Intercontinental Consultants and Technocrats Pvt. Ltd.
A-8 Green Park, New Delhi-110016



Annexure 2
VILLAGE : DAGSECH
TEHSIL : NAMHOL
DISTRICT : BILASPUR



GPS Coordinates		
GPS	Latitude	Longitude
285	31° 15' 21.949" N	76° 50' 2.172" E
286	31° 15' 22.480" N	76° 50' 1.408" E
287	31° 15' 23.858" N	76° 50' 1.152" E
288	31° 15' 24.455" N	76° 50' 0.281" E
289	31° 15' 24.513" N	76° 49' 59.307" E
290	31° 15' 24.487" N	76° 49' 58.754" E
291	31° 15' 25.111" N	76° 49' 57.533" E
292	31° 15' 25.478" N	76° 49' 56.881" E
293	31° 15' 25.319" N	76° 49' 57.660" E
294	31° 15' 25.192" N	76° 49' 58.281" E
295	31° 15' 24.804" N	76° 49' 58.840" E
296	31° 15' 25.013" N	76° 49' 59.124" E
297	31° 15' 24.920" N	76° 49' 59.487" E
298	31° 15' 24.799" N	76° 49' 59.868" E
299	31° 15' 24.390" N	76° 50' 0.717" E
300	31° 15' 23.867" N	76° 50' 1.368" E
301	31° 15' 23.589" N	76° 50' 1.618" E
302	31° 15' 23.302" N	76° 50' 1.833" E
303	31° 15' 23.248" N	76° 50' 1.816" E
305	31° 15' 23.702" N	76° 49' 58.273" E
306	31° 15' 23.730" N	76° 49' 58.109" E
307	31° 15' 23.828" N	76° 49' 57.883" E
308	31° 15' 24.059" N	76° 49' 56.981" E
309	31° 15' 24.530" N	76° 49' 56.272" E
310	31° 15' 24.260" N	76° 49' 56.053" E
311	31° 15' 24.065" N	76° 49' 56.089" E
312	31° 15' 24.079" N	76° 49' 56.007" E
313	31° 15' 24.143" N	76° 49' 56.023" E
314	31° 15' 24.324" N	76° 49' 54.398" E
315	31° 15' 24.314" N	76° 49' 52.683" E
320	31° 15' 25.403" N	76° 49' 51.704" E
321	31° 15' 24.539" N	76° 49' 53.544" E
322	31° 15' 24.439" N	76° 49' 54.099" E

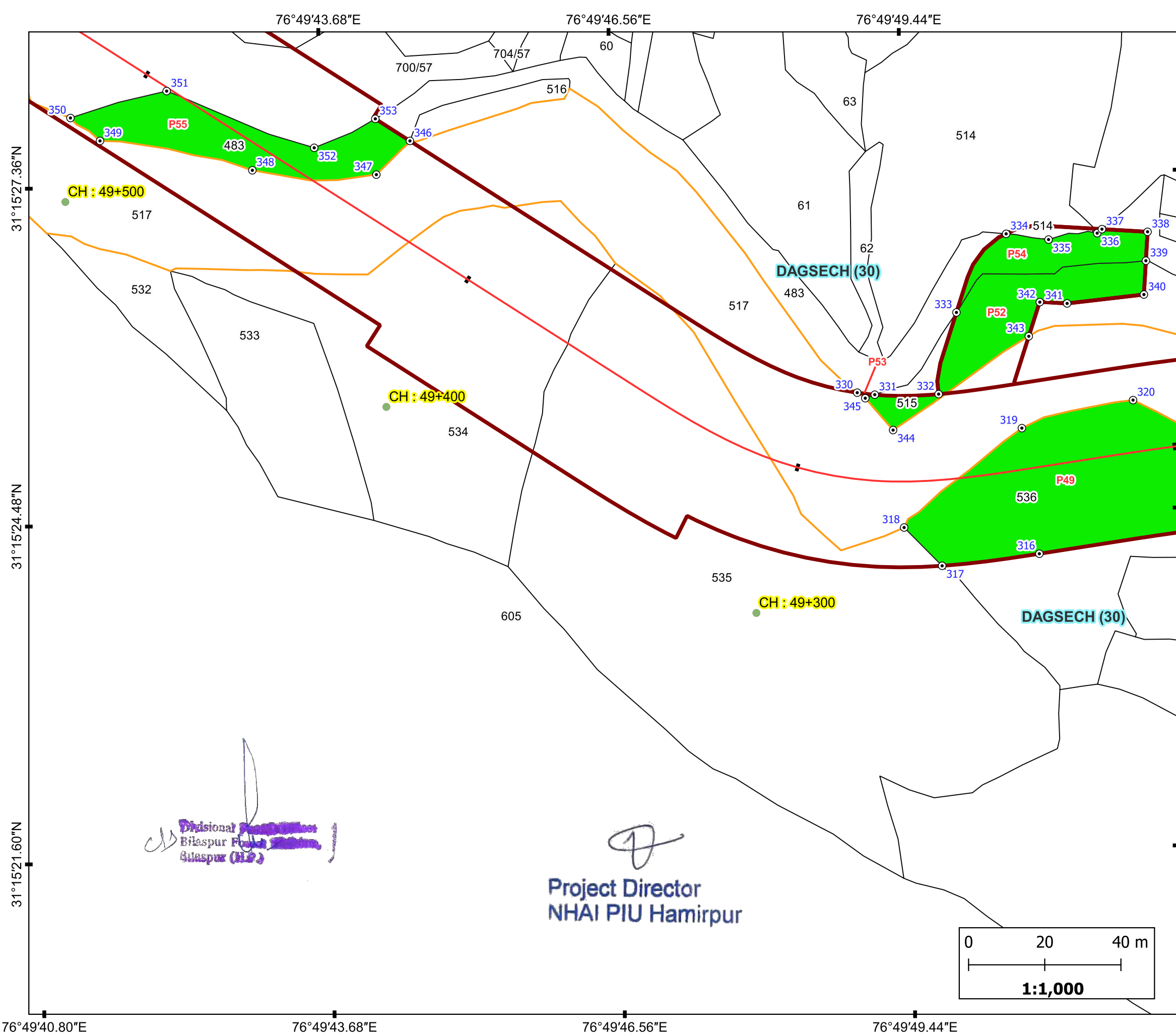
CLIENT
NATIONAL HIGHWAYS
AUTHORITY OF INDIA

PROJECT
Rehabilitation and Upgrading of Existing Road to 4 Lane with Paved
Shoulder from Shalaghat to Nauni Chowk Section of NH 205 in the
State of Himachal Pradesh

CONSULTANT
Intercontinental Consultants and Technocrats Pvt, Ltd.
A-8 Green Park, New Delhi-110016

LEGEND

GPS Pillars	⊙	Existing RoW	—
Proposed Centerline	—	Khasra Boundary	—
Proposed Tunnel	—	Forest Area	■
Proposed RoW	—		
Village Boundary	—		



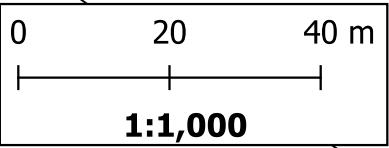
Annexure 2
VILLAGE : DAGSECH
TEHSIL : NAMHOL
DISTRICT : BILASPUR



GPS Coordinates		
GPS	Latitude	Longitude
316	31° 15' 24.106" N	76° 49' 50.749" E
317	31° 15' 24.017" N	76° 49' 49.783" E
318	31° 15' 24.349" N	76° 49' 49.412" E
319	31° 15' 25.179" N	76° 49' 50.596" E
320	31° 15' 25.403" N	76° 49' 51.704" E
330	31° 15' 25.505" N	76° 49' 48.968" E
331	31° 15' 25.485" N	76° 49' 49.142" E
332	31° 15' 25.481" N	76° 49' 49.776" E
333	31° 15' 26.175" N	76° 49' 49.966" E
334	31° 15' 26.838" N	76° 49' 50.472" E
335	31° 15' 26.783" N	76° 49' 50.892" E
336	31° 15' 26.831" N	76° 49' 51.376" E
337	31° 15' 26.864" N	76° 49' 51.423" E
338	31° 15' 26.835" N	76° 49' 51.876" E
339	31° 15' 26.589" N	76° 49' 51.854" E
340	31° 15' 26.301" N	76° 49' 51.829" E
341	31° 15' 26.236" N	76° 49' 51.066" E
342	31° 15' 26.251" N	76° 49' 50.795" E
343	31° 15' 25.961" N	76° 49' 50.680" E
344	31° 15' 25.181" N	76° 49' 49.318" E
345	31° 15' 25.457" N	76° 49' 49.047" E
346	31° 15' 27.714" N	76° 49' 44.571" E
347	31° 15' 27.432" N	76° 49' 44.233" E
348	31° 15' 27.486" N	76° 49' 43.003" E
349	31° 15' 27.758" N	76° 49' 41.496" E
350	31° 15' 27.958" N	76° 49' 41.207" E
351	31° 15' 28.173" N	76° 49' 42.165" E
352	31° 15' 27.669" N	76° 49' 43.621" E
353	31° 15' 27.908" N	76° 49' 44.232" E

Divisional Engineer
Bilaspur Forest Division,
Bilaspur (H.P.)

[Signature]
Project Director
NHAI PIU Hamirpur



LEGEND

- GPS Pillars

Proposed Centerline

Proposed Tunnel

Proposed RoW

Village Boundary
- ⊙

—

—

—

—
- Existing RoW

Khasra Boundary

Forest Area
- —

—



CLIENT
NATIONAL HIGHWAYS
AUTHORITY OF INDIA

PROJECT
Rehabilitation and Upgrading of Existing Road to 4 Lane with Paved
Shoulder from Shalaghat to Nauni Chowk Section of NH 205 in the
State of Himachal Pradesh



CONSULTANT
Intercontinental Consultants and Technocrats Pvt, Ltd.
A-8 Green Park, New Delhi-110016

VILLAGE : DAGSECH
TEHSIL : NAMHOL
DISTRICT : BILASPUR



GPS Coordinates		
GPS	Latitude	Longitude
354	31° 15' 31.298" N	76° 49' 35.735" E
355	31° 15' 30.905" N	76° 49' 36.219" E
356	31° 15' 30.358" N	76° 49' 37.839" E
357	31° 15' 29.969" N	76° 49' 38.246" E
358	31° 15' 29.849" N	76° 49' 38.996" E
359	31° 15' 29.441" N	76° 49' 38.772" E
360	31° 15' 29.278" N	76° 49' 38.738" E
361	31° 15' 30.095" N	76° 49' 37.085" E
362	31° 15' 30.408" N	76° 49' 36.249" E
363	31° 15' 30.444" N	76° 49' 36.142" E
364	31° 15' 30.244" N	76° 49' 36.051" E
365	31° 15' 30.142" N	76° 49' 36.004" E
366	31° 15' 30.575" N	76° 49' 34.688" E
367	31° 15' 30.885" N	76° 49' 33.787" E
368	31° 15' 31.158" N	76° 49' 33.156" E
369	31° 15' 31.255" N	76° 49' 32.968" E
370	31° 15' 31.322" N	76° 49' 33.018" E
371	31° 15' 31.408" N	76° 49' 33.406" E
372	31° 15' 31.612" N	76° 49' 34.137" E
373	31° 15' 31.402" N	76° 49' 34.538" E
374	31° 15' 31.379" N	76° 49' 35.146" E
375	31° 15' 32.091" N	76° 49' 32.326" E
376	31° 15' 32.475" N	76° 49' 32.656" E
377	31° 15' 32.733" N	76° 49' 32.497" E
378	31° 15' 32.823" N	76° 49' 32.558" E
379	31° 15' 33.166" N	76° 49' 32.077" E
380	31° 15' 34.883" N	76° 49' 31.454" E
381	31° 15' 35.318" N	76° 49' 31.483" E
382	31° 15' 35.492" N	76° 49' 31.617" E
383	31° 15' 35.964" N	76° 49' 31.269" E
384	31° 15' 35.782" N	76° 49' 30.000" E
385	31° 15' 35.881" N	76° 49' 29.334" E
386	31° 15' 34.738" N	76° 49' 30.159" E

LEGEND

- GPS Pillars

Proposed Centerline

Proposed Tunnel

Proposed RoW

Village Boundary
- ⊙

—

—

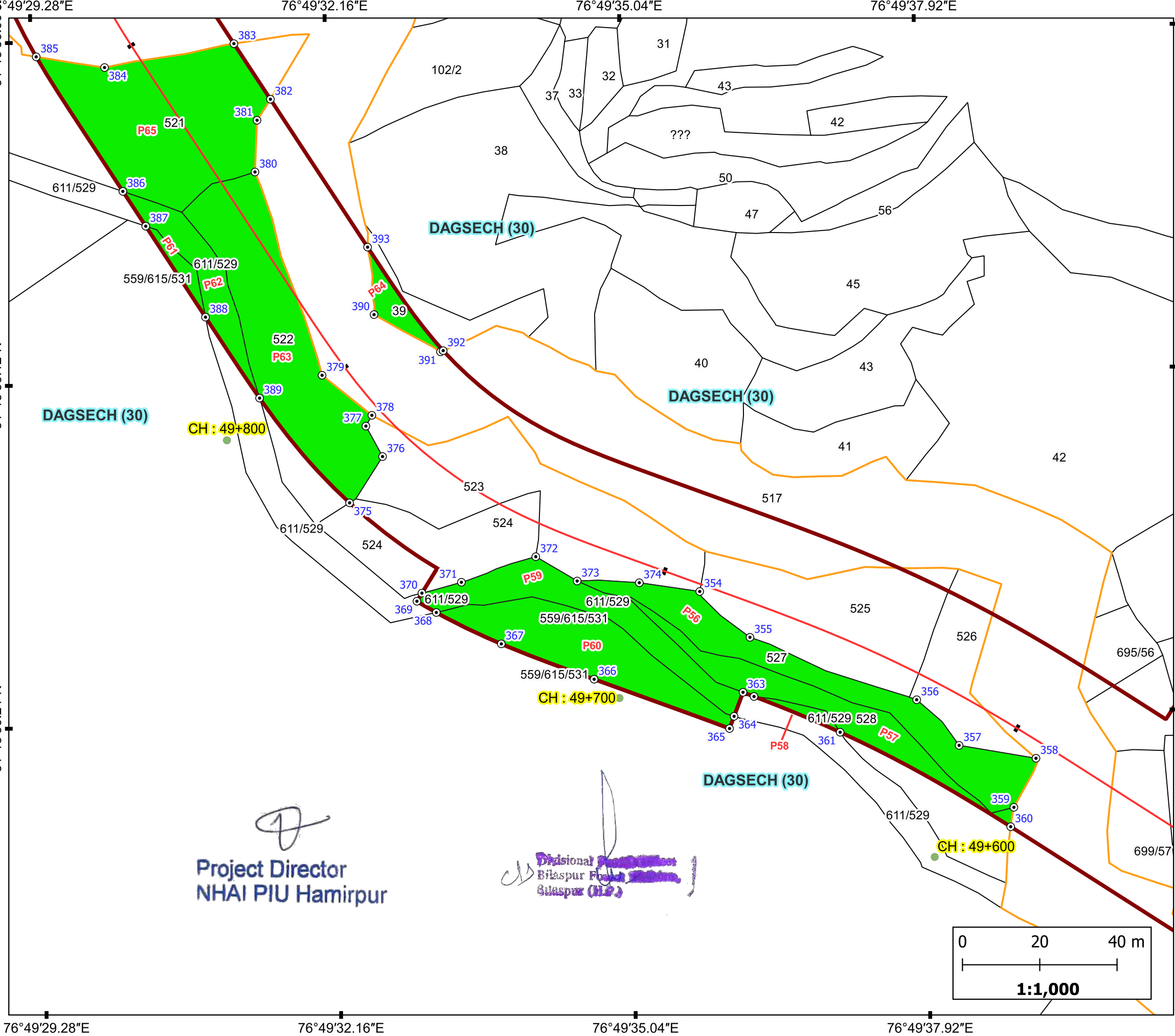
—

⊕
- Existing RoW

Khasra Boundary

Forest Area
- —

—



Project Director
NHAI PIU Hamirpur

Divisional Engineer
Bilaspur Road Division
Bilaspur (H.P.)



CLIENT

NATIONAL HIGHWAYS
AUTHORITY OF INDIA

PROJECT

Rehabilitation and Upgrading of Existing Road to 4 Lane with Paved
Shoulder from Shalaghat to Nauni Chowk Section of NH 205 in the
State of Himachal Pradesh



CONSULTANT

Intercontinental Consultants and Technocrats Pvt, Ltd.
A-8 Green Park, New Delhi-110016

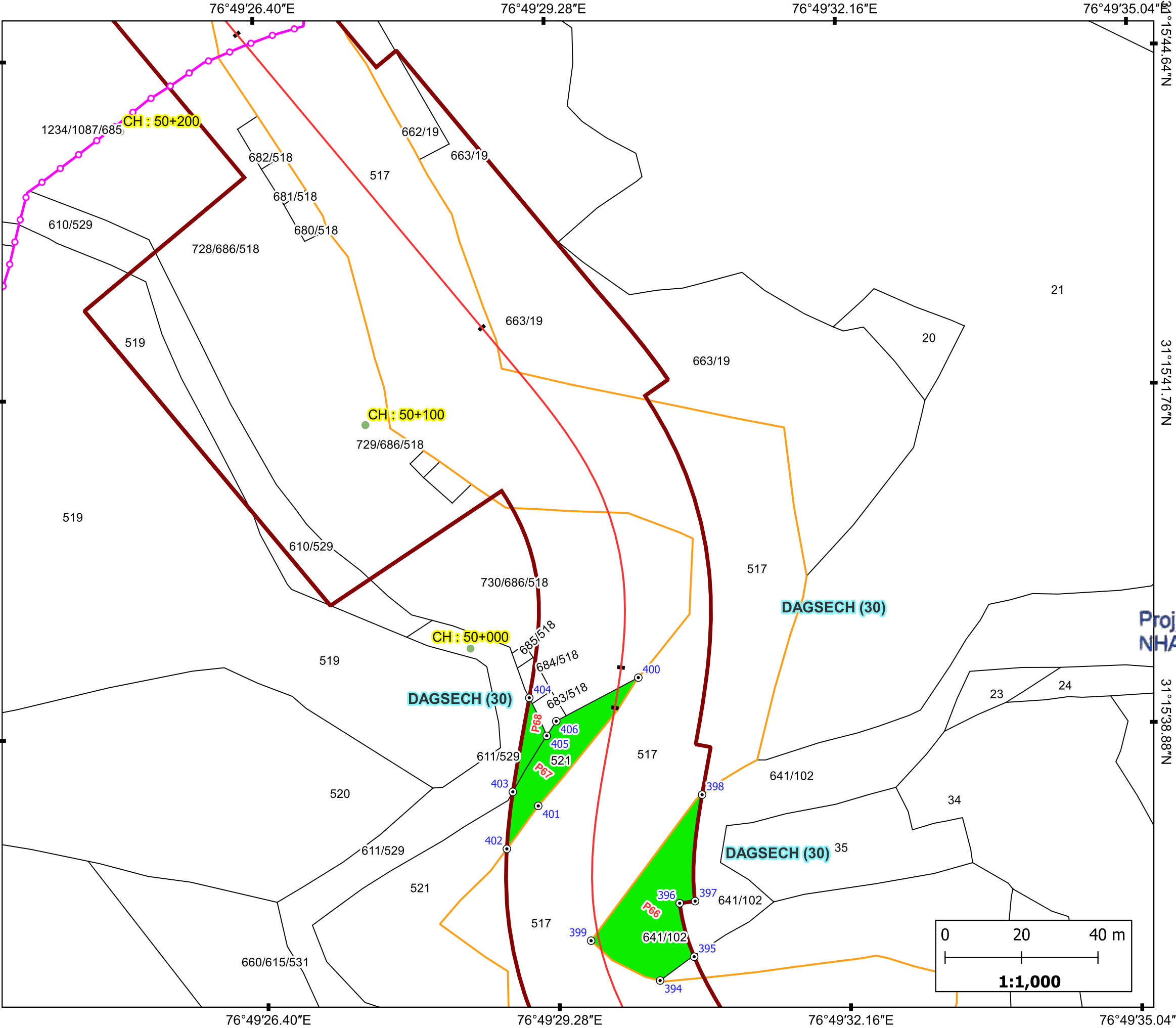
VILLAGE : DAGSECH
TEHSIL : NAMHOL
DISTRICT : BILASPUR



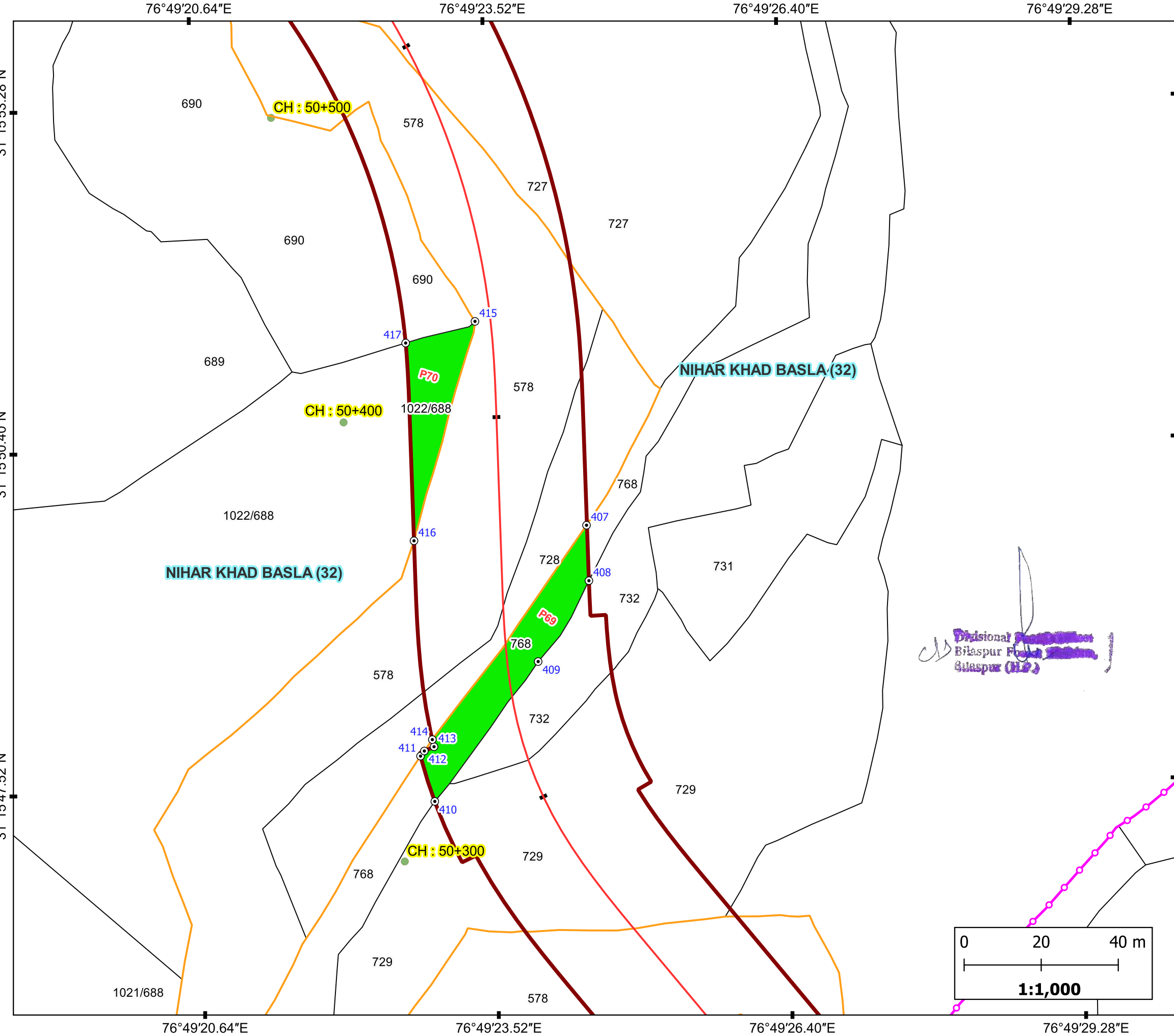
GPS Coordinates		
GPS	Latitude	Longitude
394	31° 15' 36.753" N	76° 49' 30.277" E
395	31° 15' 36.951" N	76° 49' 30.617" E
396	31° 15' 37.407" N	76° 49' 30.483" E
397	31° 15' 37.423" N	76° 49' 30.635" E
398	31° 15' 38.325" N	76° 49' 30.722" E
399	31° 15' 37.101" N	76° 49' 29.601" E
400	31° 15' 39.328" N	76° 49' 30.111" E
401	31° 15' 38.253" N	76° 49' 29.100" E
402	31° 15' 37.893" N	76° 49' 28.783" E
403	31° 15' 38.376" N	76° 49' 28.851" E
404	31° 15' 39.172" N	76° 49' 29.029" E
405	31° 15' 38.847" N	76° 49' 29.195" E
406	31° 15' 38.970" N	76° 49' 29.292" E

Project Director
NHAI PIU Hamirpur

Divisional Engineer
Bilaspur Forest Division
Bilaspur (H.P.)



LEGEND		
GPS Pillars	⊙	Existing RoW
Proposed Centerline	—	Khasra Boundary
Proposed Tunnel	—	Forest Area
Proposed RoW	—	
Village Boundary	—	



Annexure 2

VILLAGE : NIHAR KHAD VASLA


TEHSIL : BILASPUR SADAR

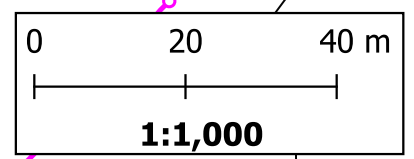
DISTRICT : BILASPUR










GPS Coordinates		
GPS	Latitude	Longitude
407	31° 15' 49.726" N	76° 49' 24.460" E
408	31° 15' 49.259" N	76° 49' 24.474" E
409	31° 15' 48.584" N	76° 49' 23.963" E
410	31° 15' 47.420" N	76° 49' 22.927" E
411	31° 15' 47.804" N	76° 49' 22.794" E
412	31° 15' 47.847" N	76° 49' 22.832" E
413	31° 15' 47.881" N	76° 49' 22.928" E
414	31° 15' 47.941" N	76° 49' 22.912" E
415	31° 15' 51.459" N	76° 49' 23.399" E
416	31° 15' 49.619" N	76° 49' 22.765" E
417	31° 15' 51.287" N	76° 49' 22.715" E


Project Director
NHAI PIU Hamirpur


Divisional Engineer
Bilaspur Forest Division,
Bilaspur (H.P.)




LEGEND			
GPS Pillars	⊙	Existing RoW	
Proposed Centerline		Khasra Boundary	
Proposed Tunnel		Forest Area	
Proposed RoW			
Village Boundary			



CLIENT
NATIONAL HIGHWAYS
AUTHORITY OF INDIA

PROJECT

Rehabilitation and Upgrading of Existing Road to 4 Lane with Paved Shoulder from Shalaghat to Nauni Chowk Section of NH 205 in the State of Himachal Pradesh



CONSULTANT

Intercontinental Consultants and Technocrats Pvt, Ltd.
A-8 Green Park, New Delhi-110016

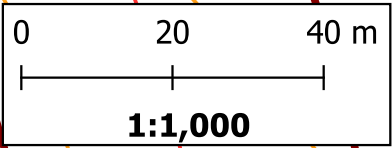
VILLAGE : NIHAR KHAD VASLA
TEHSIL : BILASPUR SADAR
DISTRICT : BILASPUR



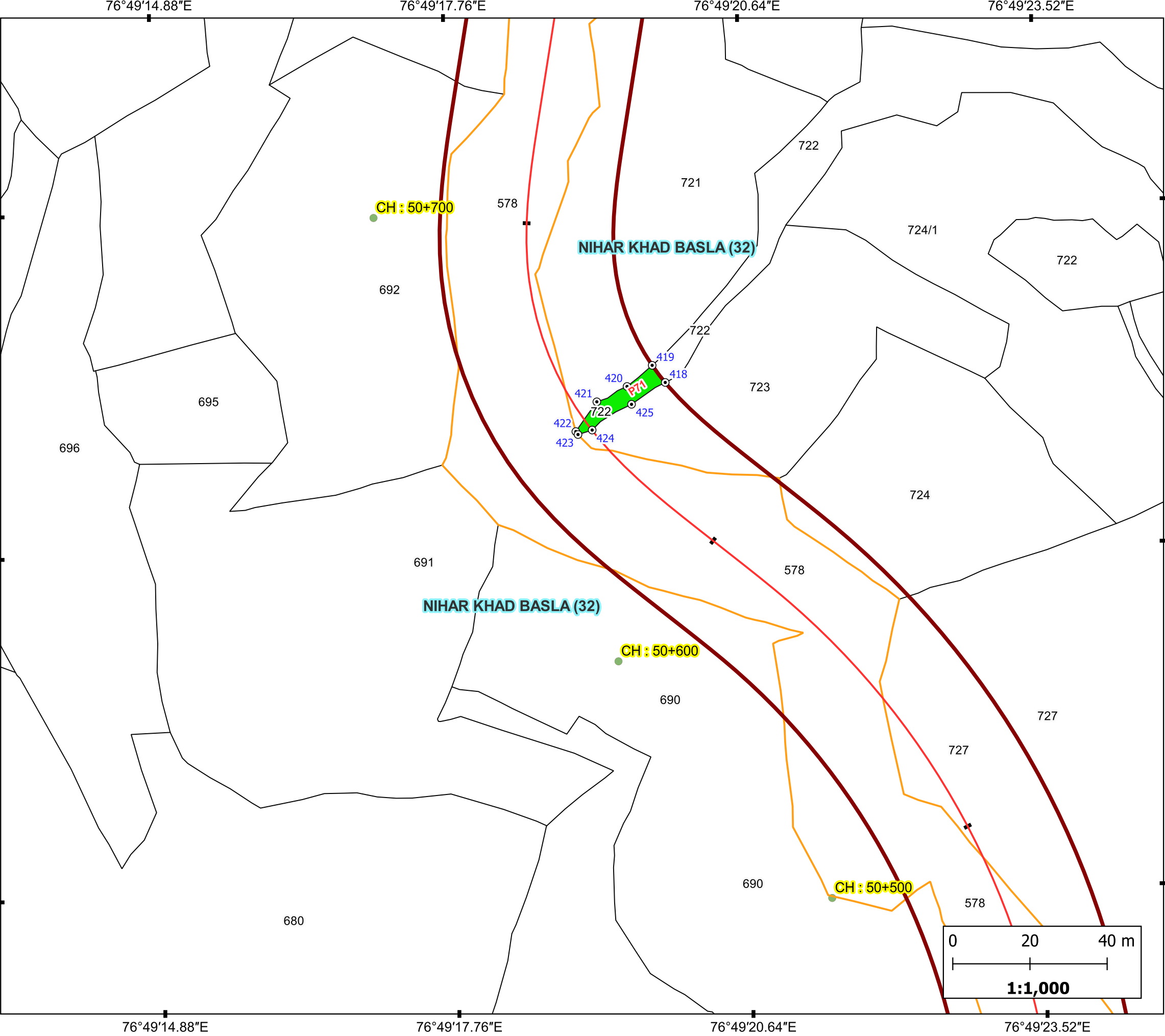
GPS Coordinates		
GPS	Latitude	Longitude
418	31° 15' 57.560" N	76° 49' 19.878" E
419	31° 15' 57.706" N	76° 49' 19.753" E
420	31° 15' 57.532" N	76° 49' 19.503" E
421	31° 15' 57.407" N	76° 49' 19.205" E
422	31° 15' 57.160" N	76° 49' 18.994" E
423	31° 15' 57.135" N	76° 49' 19.015" E
424	31° 15' 57.170" N	76° 49' 19.155" E
425	31° 15' 57.381" N	76° 49' 19.544" E

[Signature]
Divisional Engineer
Bilaspur Forest Division
Bilaspur (H.P.)

[Signature]
Project Director
NHAI PIU Hamirpur



LEGEND			
GPS Pillars	⊙	Existing RoW	
Proposed Centerline		Khasra Boundary	
Proposed Tunnel		Forest Area	
Proposed RoW			
Village Boundary			





CLIENT

NATIONAL HIGHWAYS
AUTHORITY OF INDIA

PROJECT

Rehabilitation and Upgrading of Existing Road to 4 Lane with Paved
Shoulder from Shalaghat to Nauni Chowk Section of NH 205 in the
State of Himachal Pradesh



CONSULTANT


Intercontinental Consultants and Technocrats Pvt, Ltd.
A-8 Green Park, New Delhi-110016

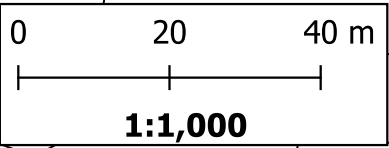
VILLAGE : NIHAR KHAD VASLA
TEHSIL : BILASPUR SADAR
DISTRICT : BILASPUR



GPS Coordinates		
GPS	Latitude	Longitude
426	31° 16' 5.160" N	76° 49' 18.479" E
427	31° 16' 5.054" N	76° 49' 18.546" E
428	31° 16' 5.021" N	76° 49' 18.521" E
429	31° 16' 4.955" N	76° 49' 18.364" E


Project Director
NHAI PIU Hamirpur


Divisional Engineer
Bilaspur Road Section,
Bilaspur (H.P.)



LEGEND		
GPS Pillars	⊙	Existing RoW
Proposed Centerline	—	Khasra Boundary
Proposed Tunnel	—	Forest Area
Proposed RoW	—	
Village Boundary	—	

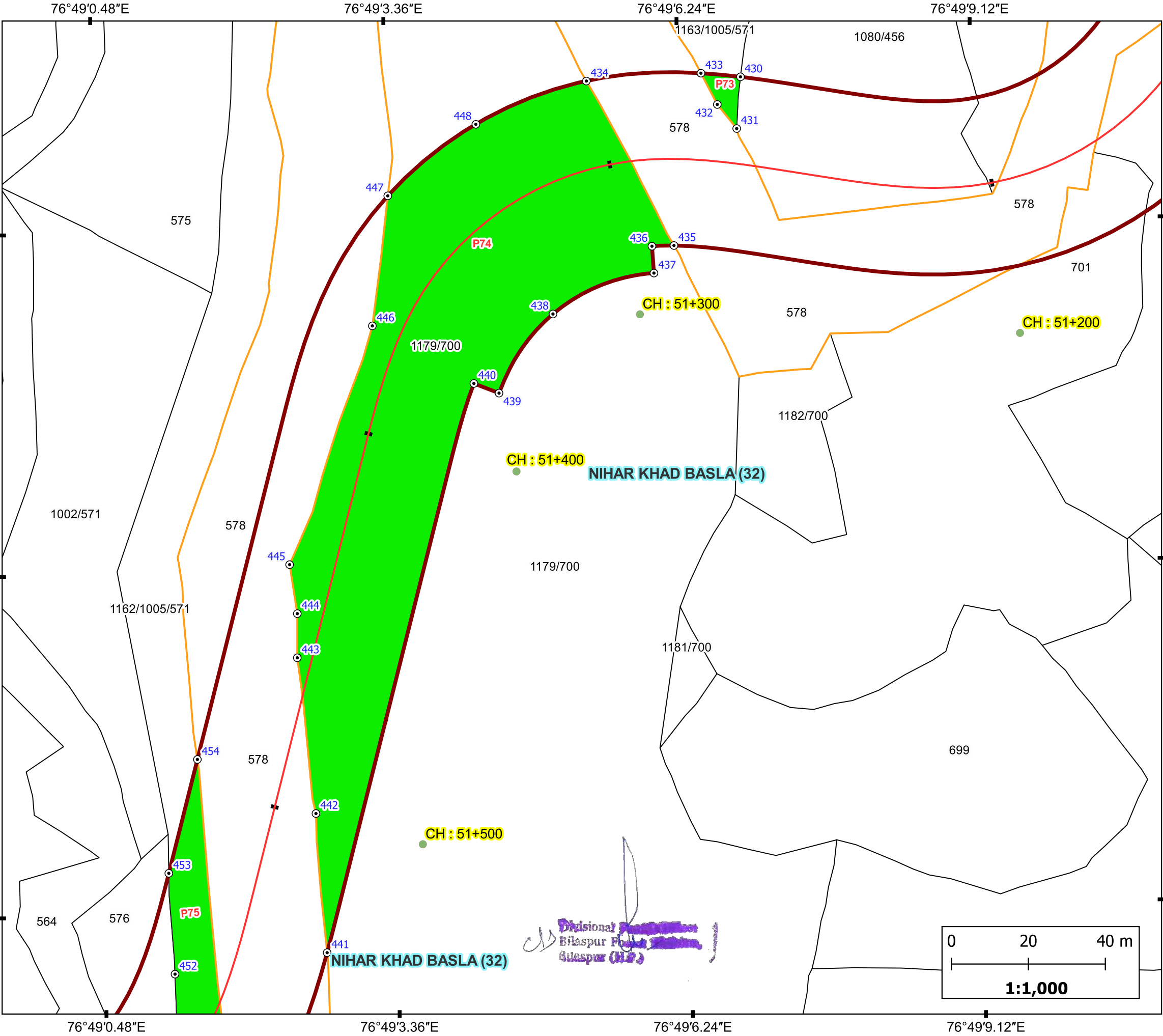


CLIENT
NATIONAL HIGHWAYS
AUTHORITY OF INDIA

PROJECT
Rehabilitation and Upgrading of Existing Road to 4 Lane with Paved
Shoulder from Shalaghat to Nauni Chowk Section of NH 205 in the
State of Himachal Pradesh



CONSULTANT
Intercontinental Consultants and Technocrats Pvt, Ltd.
A-8 Green Park, New Delhi-110016



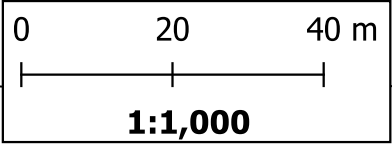
Annexure 2
VILLAGE : NIHAR KHAD VASLA
TEHSIL : BILASPUR SADAR
DISTRICT : BILASPUR



GPS Coordinates		
GPS	Latitude	Longitude
430	31° 16' 3.156" N	76° 49' 6.860" E
431	31° 16' 2.720" N	76° 49' 6.814" E
432	31° 16' 2.926" N	76° 49' 6.628" E
433	31° 16' 3.192" N	76° 49' 6.472" E
434	31° 16' 3.142" N	76° 49' 5.345" E
435	31° 16' 1.743" N	76° 49' 6.179" E
436	31° 16' 1.740" N	76° 49' 5.963" E
437	31° 16' 1.513" N	76° 49' 5.978" E
438	31° 16' 1.182" N	76° 49' 4.979" E
439	31° 16' 0.522" N	76° 49' 4.437" E
440	31° 16' 0.607" N	76° 49' 4.191" E
441	31° 15' 55.827" N	76° 49' 2.657" E
442	31° 15' 57.002" N	76° 49' 2.570" E
443	31° 15' 58.318" N	76° 49' 2.412" E
444	31° 15' 58.690" N	76° 49' 2.419" E
445	31° 15' 59.104" N	76° 49' 2.352" E
446	31° 16' 1.106" N	76° 49' 3.203" E
447	31° 16' 2.201" N	76° 49' 3.376" E
448	31° 16' 2.792" N	76° 49' 4.253" E
452	31° 15' 55.666" N	76° 49' 1.160" E
453	31° 15' 56.518" N	76° 49' 1.115" E
454	31° 15' 57.474" N	76° 49' 1.414" E


Project Director
NHAI PIU Hamirpur


Divisional Engineer
Bilaspur Forest Division,
Bilaspur (H.P.)



LEGEND		
GPS Pillars	⊙	Existing RoW
Proposed Centerline	—	Khasra Boundary
Proposed Tunnel	—	Forest Area
Proposed RoW	—	
Village Boundary	—	



CLIENT
NATIONAL HIGHWAYS
AUTHORITY OF INDIA

PROJECT
Rehabilitation and Upgrading of Existing Road to 4 Lane with Paved
Shoulder from Shalaghat to Nauni Chowk Section of NH 205 in the
State of Himachal Pradesh



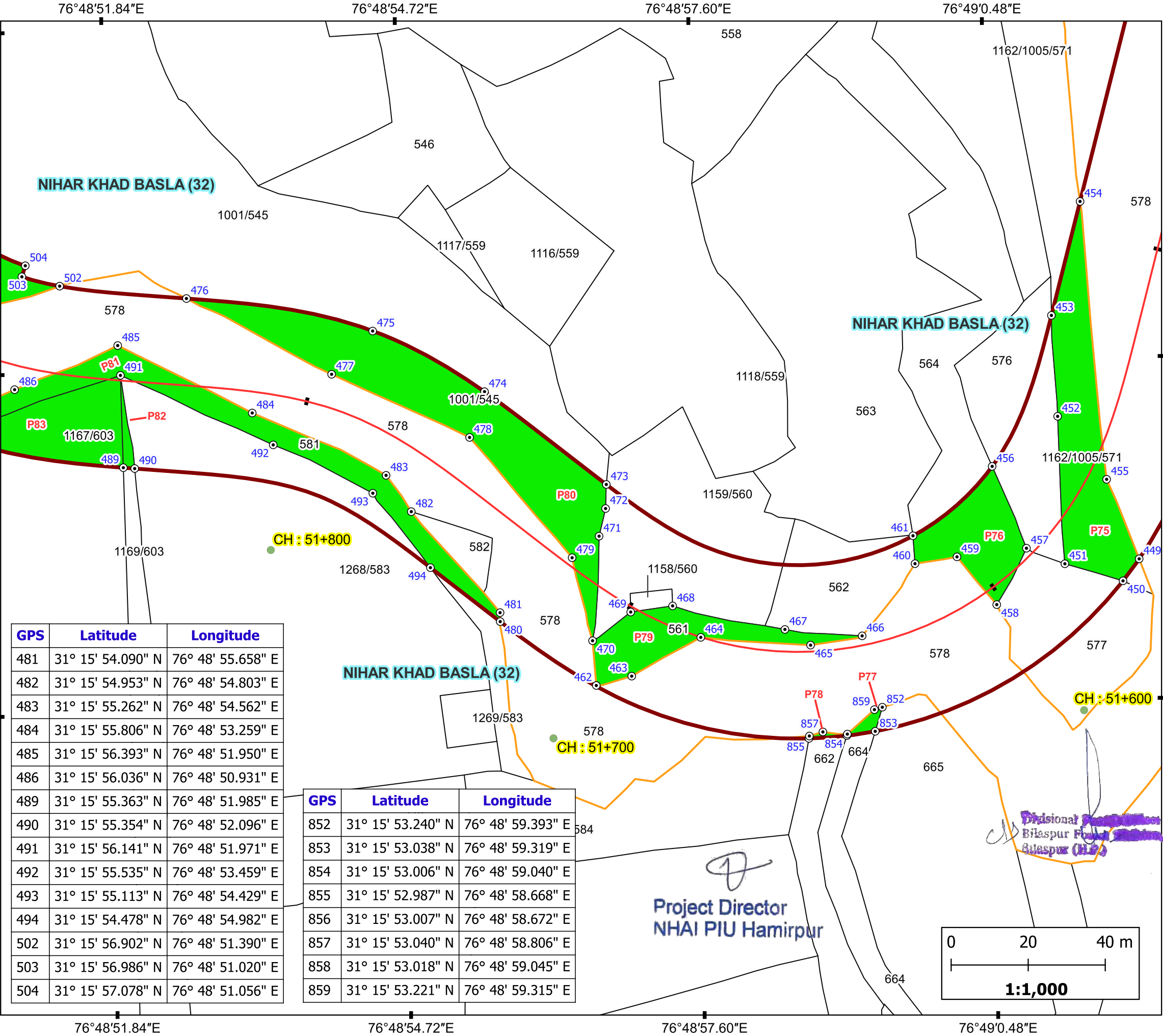
CONSULTANT
Intercontinental Consultants and Technocrats Pvt, Ltd.
A-8 Green Park, New Delhi-110016

VILLAGE : NIHAR KHAD VASLA
TEHSIL : BILASPUR SADAR
DISTRICT : BILASPUR



GPS Coordinates		
GPS	Latitude	Longitude
449	31° 15' 54.455" N	76° 49' 1.936" E
450	31° 15' 54.271" N	76° 49' 1.775" E
451	31° 15' 54.423" N	76° 49' 1.207" E
452	31° 15' 55.666" N	76° 49' 1.160" E
453	31° 15' 56.518" N	76° 49' 1.115" E
454	31° 15' 57.474" N	76° 49' 1.414" E
455	31° 15' 55.129" N	76° 49' 1.630" E
456	31° 15' 55.254" N	76° 49' 0.509" E
457	31° 15' 54.559" N	76° 49' 0.832" E
458	31° 15' 54.088" N	76° 49' 0.532" E
459	31° 15' 54.497" N	76° 49' 0.149" E
460	31° 15' 54.445" N	76° 48' 59.737" E
461	31° 15' 54.680" N	76° 48' 59.721" E
462	31° 15' 53.463" N	76° 48' 56.590" E
463	31° 15' 53.536" N	76° 48' 56.939" E
464	31° 15' 53.854" N	76° 48' 57.623" E
465	31° 15' 53.773" N	76° 48' 58.699" E
466	31° 15' 53.844" N	76° 48' 59.206" E
467	31° 15' 53.909" N	76° 48' 58.450" E
468	31° 15' 54.123" N	76° 48' 57.352" E
469	31° 15' 54.077" N	76° 48' 56.939" E
470	31° 15' 53.840" N	76° 48' 56.561" E
471	31° 15' 54.720" N	76° 48' 56.641" E
472	31° 15' 54.952" N	76° 48' 56.710" E
473	31° 15' 55.155" N	76° 48' 56.721" E
474	31° 15' 55.953" N	76° 48' 55.541" E
475	31° 15' 56.480" N	76° 48' 54.453" E
476	31° 15' 56.780" N	76° 48' 52.632" E
477	31° 15' 56.121" N	76° 48' 54.044" E
478	31° 15' 55.570" N	76° 48' 55.387" E
479	31° 15' 54.542" N	76° 48' 56.374" E
480	31° 15' 54.014" N	76° 48' 55.658" E

LEGEND		
GPS Pillars	⊙	Existing RoW
Proposed Centerline	—	Khasra Boundary
Proposed Tunnel	—	Forest Area
Proposed RoW	—	
Village Boundary	—	



GPS	Latitude	Longitude
481	31° 15' 54.090" N	76° 48' 55.658" E
482	31° 15' 54.953" N	76° 48' 54.803" E
483	31° 15' 55.262" N	76° 48' 54.562" E
484	31° 15' 55.806" N	76° 48' 53.259" E
485	31° 15' 56.393" N	76° 48' 51.950" E
486	31° 15' 56.036" N	76° 48' 50.931" E
489	31° 15' 55.363" N	76° 48' 51.985" E
490	31° 15' 55.354" N	76° 48' 52.096" E
491	31° 15' 56.141" N	76° 48' 51.971" E
492	31° 15' 55.535" N	76° 48' 53.459" E
493	31° 15' 55.113" N	76° 48' 54.429" E
494	31° 15' 54.478" N	76° 48' 54.982" E
502	31° 15' 56.902" N	76° 48' 51.390" E
503	31° 15' 56.986" N	76° 48' 51.020" E
504	31° 15' 57.078" N	76° 48' 51.056" E

GPS	Latitude	Longitude
852	31° 15' 53.240" N	76° 48' 59.393" E
853	31° 15' 53.038" N	76° 48' 59.319" E
854	31° 15' 53.006" N	76° 48' 59.040" E
855	31° 15' 52.987" N	76° 48' 58.668" E
856	31° 15' 53.007" N	76° 48' 58.672" E
857	31° 15' 53.040" N	76° 48' 58.806" E
858	31° 15' 53.018" N	76° 48' 59.045" E
859	31° 15' 53.221" N	76° 48' 59.315" E



CLIENT
NATIONAL HIGHWAYS
AUTHORITY OF INDIA

PROJECT
Rehabilitation and Upgrading of Existing Road to 4 Lane with Paved
Shoulder from Shalaghat to Nauni Chowk Section of NH 205 in the
State of Himachal Pradesh



CONSULTANT
Intercontinental Consultants and Technocrats Pvt, Ltd.
A-8 Green Park, New Delhi-110016

VILLAGE : NIHAR KHAD VASLA
TEHSIL : BILASPUR SADAR
DISTRICT : BILASPUR

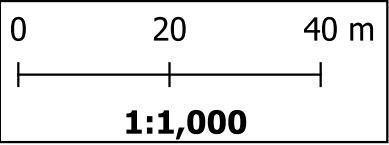


GPS Coordinates		
GPS	Latitude	Longitude
485	31° 15' 56.393" N	76° 48' 51.950" E
486	31° 15' 56.036" N	76° 48' 50.931" E
487	31° 15' 55.781" N	76° 48' 49.983" E
488	31° 15' 55.665" N	76° 48' 50.278" E
489	31° 15' 55.363" N	76° 48' 51.985" E
491	31° 15' 56.141" N	76° 48' 51.971" E
495	31° 15' 56.380" N	76° 48' 49.037" E
496	31° 15' 56.637" N	76° 48' 48.761" E
497	31° 15' 56.883" N	76° 48' 48.529" E
498	31° 15' 56.770" N	76° 48' 48.676" E
499	31° 15' 56.516" N	76° 48' 48.900" E
500	31° 15' 56.498" N	76° 48' 49.838" E
501	31° 15' 56.733" N	76° 48' 50.646" E
502	31° 15' 56.902" N	76° 48' 51.390" E
503	31° 15' 56.986" N	76° 48' 51.020" E
504	31° 15' 57.078" N	76° 48' 51.056" E
505	31° 15' 57.457" N	76° 48' 50.350" E
506	31° 15' 58.058" N	76° 48' 49.771" E
507	31° 15' 58.000" N	76° 48' 49.680" E
508	31° 15' 58.768" N	76° 48' 49.001" E
509	31° 15' 57.711" N	76° 48' 49.035" E
510	31° 15' 57.158" N	76° 48' 48.289" E
511	31° 15' 57.993" N	76° 48' 47.524" E
512	31° 15' 58.093" N	76° 48' 47.404" E
513	31° 15' 58.204" N	76° 48' 47.249" E
514	31° 15' 58.306" N	76° 48' 47.077" E
515	31° 15' 58.703" N	76° 48' 46.134" E
516	31° 15' 58.799" N	76° 48' 46.435" E
517	31° 15' 59.449" N	76° 48' 46.297" E
518	31° 15' 58.754" N	76° 48' 48.159" E
519	31° 15' 58.828" N	76° 48' 45.790" E
520	31° 15' 59.032" N	76° 48' 45.234" E

GPS	Latitude	Longitude
521	31° 15' 59.402" N	76° 48' 44.736" E
522	31° 15' 59.472" N	76° 48' 44.916" E
530	31° 16' 1.456" N	76° 48' 42.871" E
531	31° 16' 1.292" N	76° 48' 43.049" E
532	31° 16' 1.748" N	76° 48' 43.056" E
533	31° 16' 1.732" N	76° 48' 43.089" E

Project Director
NHAI PIU Hamirpur

Divisional Engineer
Bilaspur District
Bilaspur (H.P.)



LEGEND		
GPS Pillars	⊙	Existing RoW
Proposed Centerline	—	Khasra Boundary
Proposed Tunnel	—	Forest Area
Proposed RoW	—	
Village Boundary	—	

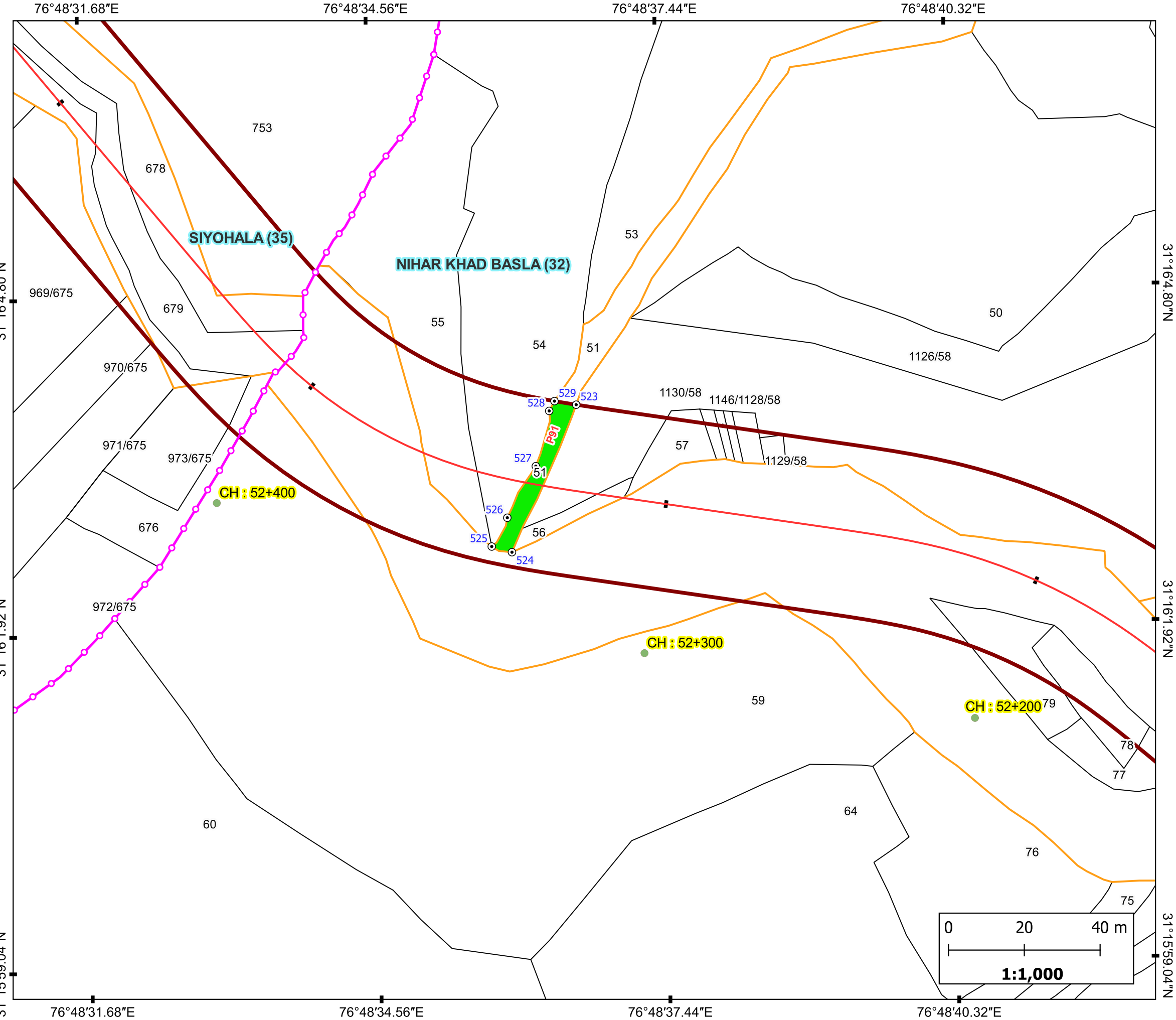


CLIENT
NATIONAL HIGHWAYS
AUTHORITY OF INDIA

PROJECT
Rehabilitation and Upgrading of Existing Road to 4 Lane with Paved
Shoulder from Shalaghat to Nauni Chowk Section of NH 205 in the
State of Himachal Pradesh



CONSULTANT
Intercontinental Consultants and Technocrats Pvt, Ltd.
A-8 Green Park, New Delhi-110016



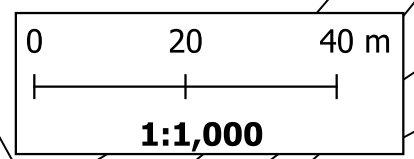
Annexure 2
VILLAGE : NIHAR KHAD VASLA
TEHSIL : BILASPUR SADAR
DISTRICT : BILASPUR



GPS Coordinates		
GPS	Latitude	Longitude
523	31° 16' 3.837" N	76° 48' 36.598" E
524	31° 16' 2.583" N	76° 48' 35.933" E
525	31° 16' 2.635" N	76° 48' 35.733" E
526	31° 16' 2.879" N	76° 48' 35.892" E
527	31° 16' 3.316" N	76° 48' 36.185" E
528	31° 16' 3.787" N	76° 48' 36.327" E
529	31° 16' 3.870" N	76° 48' 36.382" E


Project Director
NHAI PIU Hamirpur


Divisional Engineer
Bilaspur Road Section,
Bilaspur (H.P.)





CLIENT
NATIONAL HIGHWAYS
AUTHORITY OF INDIA

PROJECT
Rehabilitation and Upgrading of Existing Road to 4 Lane with Paved
Shoulder from Shalaghat to Nauni Chowk Section of NH 205 in the
State of Himachal Pradesh



CONSULTANT
Intercontinental Consultants and Technocrats Pvt, Ltd.
A-8 Green Park, New Delhi-110016

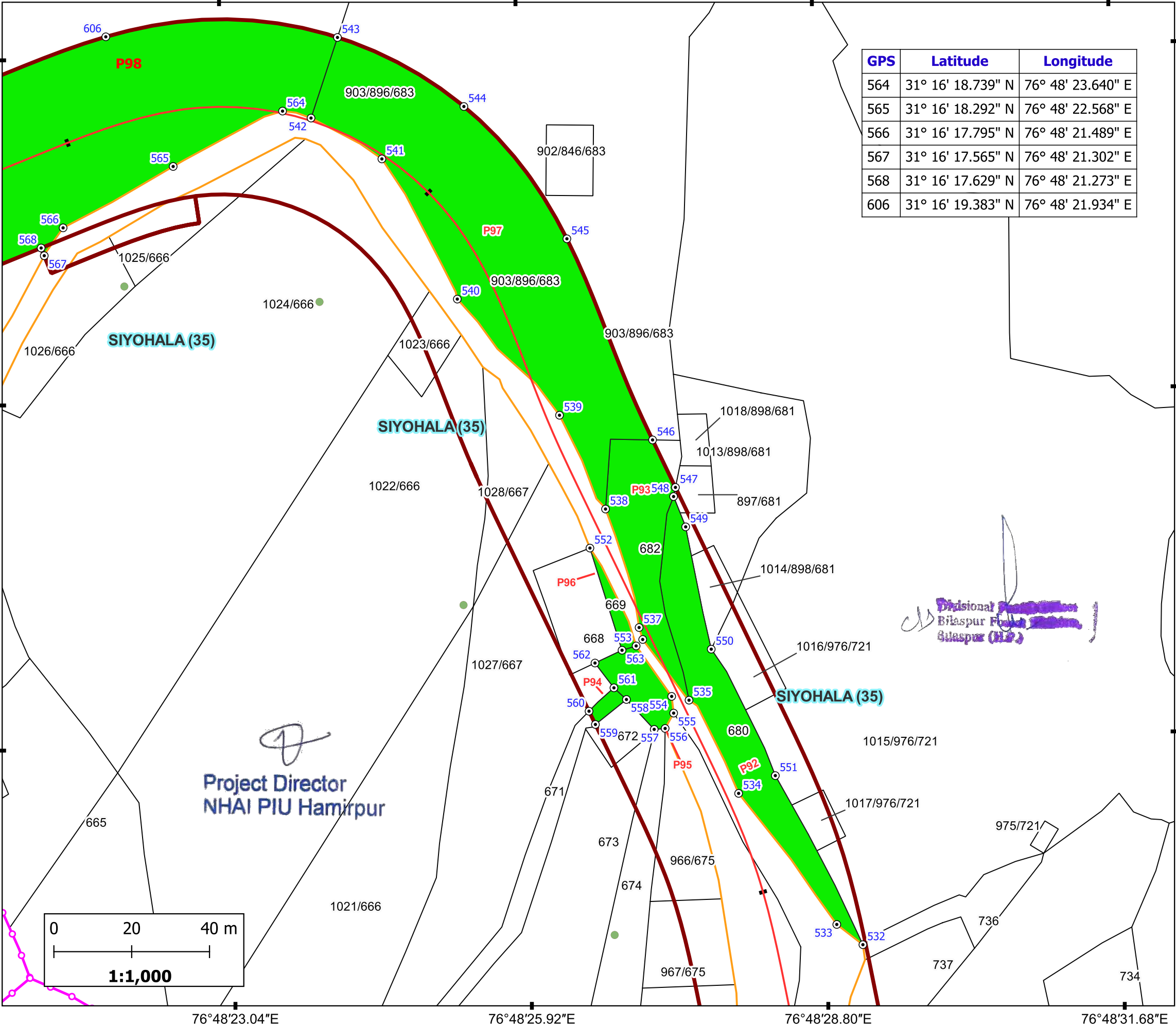
LEGEND			
GPS Pillars	⊙	Existing RoW	—
Proposed Centerline	—	Khasra Boundary	—
Proposed Tunnel	—	Forest Area	■
Proposed RoW	—		
Village Boundary	○—○		

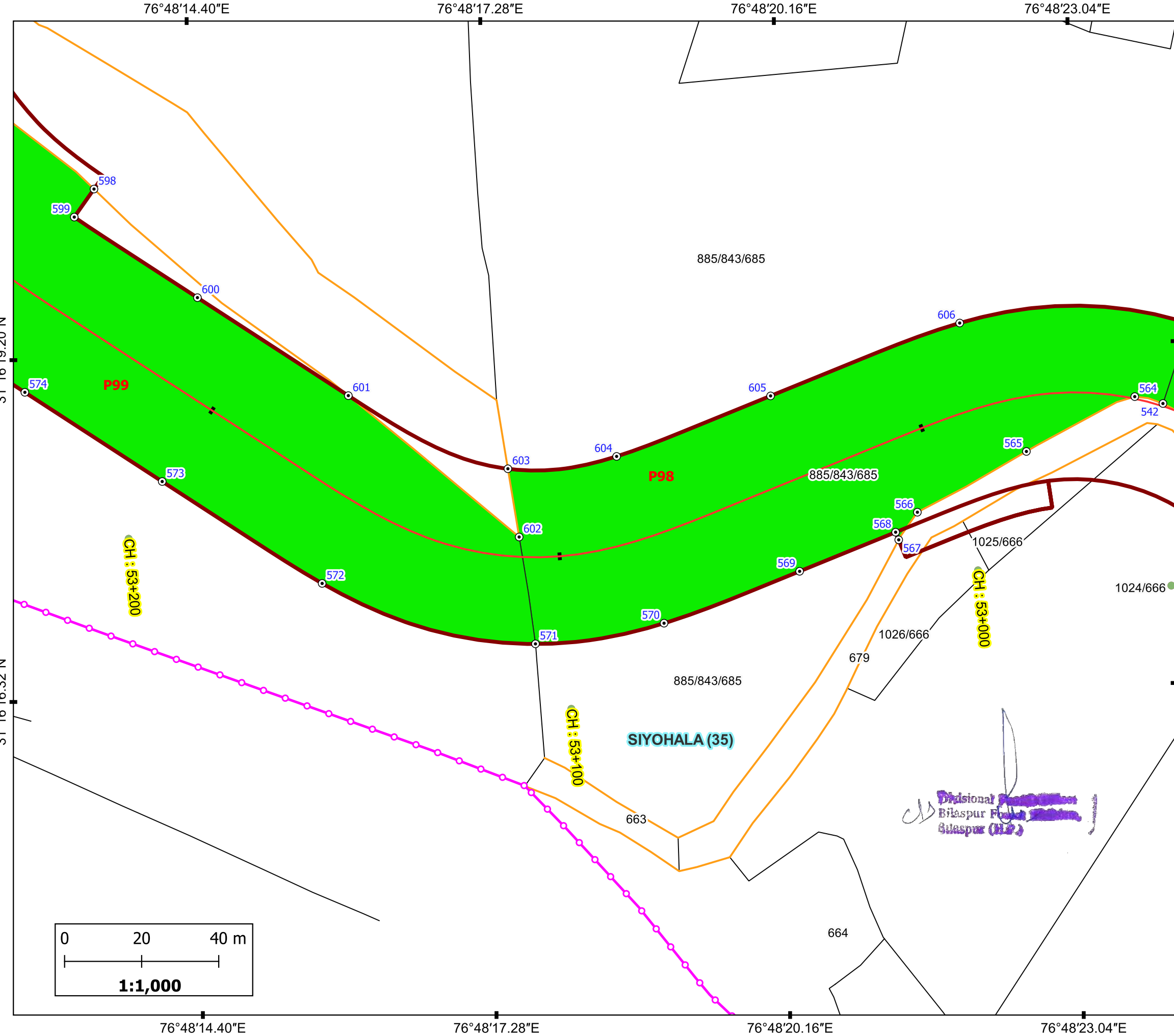


VILLAGE : SIYOHALA
TEHSIL : BILASPUR SADAR
DISTRICT : BILASPUR

GPS	Latitude	Longitude
564	31° 16' 18.739" N	76° 48' 23.640" E
565	31° 16' 18.292" N	76° 48' 22.568" E
566	31° 16' 17.795" N	76° 48' 21.489" E
567	31° 16' 17.565" N	76° 48' 21.302" E
568	31° 16' 17.629" N	76° 48' 21.273" E
606	31° 16' 19.383" N	76° 48' 21.934" E

GPS Coordinates		
GPS	Latitude	Longitude
532	31° 16' 11.703" N	76° 48' 29.146" E
533	31° 16' 11.876" N	76° 48' 28.895" E
534	31° 16' 12.983" N	76° 48' 27.962" E
535	31° 16' 13.767" N	76° 48' 27.495" E
536	31° 16' 14.280" N	76° 48' 27.055" E
537	31° 16' 14.381" N	76° 48' 27.022" E
538	31° 16' 15.374" N	76° 48' 26.715" E
539	31° 16' 16.163" N	76° 48' 26.282" E
540	31° 16' 17.146" N	76° 48' 25.308" E
541	31° 16' 18.326" N	76° 48' 24.597" E
542	31° 16' 18.677" N	76° 48' 23.915" E
543	31° 16' 19.346" N	76° 48' 24.185" E
544	31° 16' 18.752" N	76° 48' 25.402" E
545	31° 16' 17.635" N	76° 48' 26.382" E
546	31° 16' 15.944" N	76° 48' 27.183" E
547	31° 16' 15.545" N	76° 48' 27.397" E
548	31° 16' 15.469" N	76° 48' 27.378" E
549	31° 16' 15.214" N	76° 48' 27.490" E
550	31° 16' 14.190" N	76° 48' 27.719" E
551	31° 16' 13.126" N	76° 48' 28.322" E
552	31° 16' 15.050" N	76° 48' 26.557" E
553	31° 16' 14.227" N	76° 48' 26.990" E
554	31° 16' 13.801" N	76° 48' 27.328" E
555	31° 16' 13.662" N	76° 48' 27.344" E
556	31° 16' 13.535" N	76° 48' 27.259" E
557	31° 16' 13.528" N	76° 48' 27.152" E
558	31° 16' 13.782" N	76° 48' 26.887" E
559	31° 16' 13.578" N	76° 48' 26.582" E
560	31° 16' 13.689" N	76° 48' 26.522" E
561	31° 16' 13.881" N	76° 48' 26.768" E
562	31° 16' 14.090" N	76° 48' 26.588" E
563	31° 16' 14.193" N	76° 48' 26.853" E





Annexure 2

VILLAGE : SIYOHALA

TEHSIL : BILASPUR SADAR

DISTRICT : BILASPUR

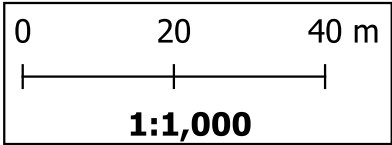


GPS Coordinates		
GPS	Latitude	Longitude
542	31° 16' 18.677" N	76° 48' 23.915" E
564	31° 16' 18.739" N	76° 48' 23.640" E
565	31° 16' 18.292" N	76° 48' 22.568" E
566	31° 16' 17.795" N	76° 48' 21.489" E
567	31° 16' 17.565" N	76° 48' 21.302" E
568	31° 16' 17.629" N	76° 48' 21.273" E
569	31° 16' 17.313" N	76° 48' 20.325" E
570	31° 16' 16.894" N	76° 48' 18.986" E
571	31° 16' 16.738" N	76° 48' 17.722" E
572	31° 16' 17.277" N	76° 48' 15.639" E
573	31° 16' 18.157" N	76° 48' 14.087" E
574	31° 16' 18.928" N	76° 48' 12.754" E
598	31° 16' 20.631" N	76° 48' 13.464" E
599	31° 16' 20.397" N	76° 48' 13.266" E
600	31° 16' 19.702" N	76° 48' 14.462" E
601	31° 16' 18.855" N	76° 48' 15.926" E
602	31° 16' 17.641" N	76° 48' 17.579" E
603	31° 16' 18.217" N	76° 48' 17.479" E
604	31° 16' 18.306" N	76° 48' 18.548" E
605	31° 16' 18.795" N	76° 48' 20.068" E
606	31° 16' 19.383" N	76° 48' 21.934" E

[Signature]

Project Director
NHAI PIU Hamirpur

[Signature]
Divisional Engineer
Bilaspur Road Division,
Bilaspur (H.P.)





CLIENT
**NATIONAL HIGHWAYS
AUTHORITY OF INDIA**

PROJECT
Rehabilitation and Upgrading of Existing Road to 4 Lane with Paved
Shoulder from Shalaghat to Nauni Chowk Section of NH 205 in the
State of Himachal Pradesh



CONSULTANT
Intercontinental Consultants and Technocrats Pvt, Ltd.
A-8 Green Park, New Delhi-110016

LEGEND

GPS Pillars

Existing RoW

Proposed Centerline

Proposed Tunnel

Proposed RoW

Village Boundary

⊙

—

—


—

—

○—○

Khasra Boundary

Forest Area



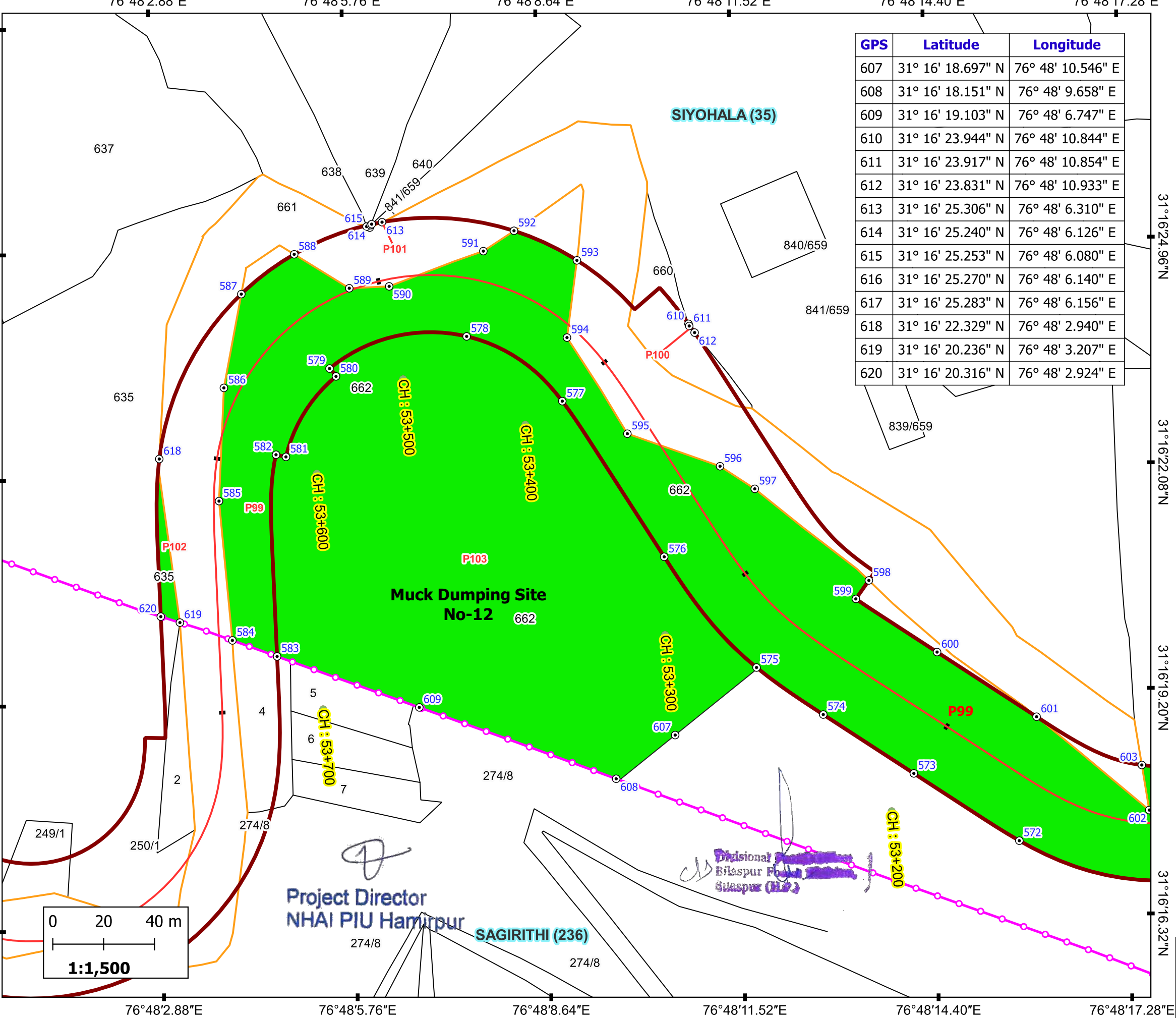
VILLAGE : SIYOHALA
TEHSIL : BILASPUR SADAR
DISTRICT : BILASPUR




GPS	Latitude	Longitude
607	31° 16' 18.697" N	76° 48' 10.546" E
608	31° 16' 18.151" N	76° 48' 9.658" E
609	31° 16' 19.103" N	76° 48' 6.747" E
610	31° 16' 23.944" N	76° 48' 10.844" E
611	31° 16' 23.917" N	76° 48' 10.854" E
612	31° 16' 23.831" N	76° 48' 10.933" E
613	31° 16' 25.306" N	76° 48' 6.310" E
614	31° 16' 25.240" N	76° 48' 6.126" E
615	31° 16' 25.253" N	76° 48' 6.080" E
616	31° 16' 25.270" N	76° 48' 6.140" E
617	31° 16' 25.283" N	76° 48' 6.156" E
618	31° 16' 22.329" N	76° 48' 2.940" E
619	31° 16' 20.236" N	76° 48' 3.207" E
620	31° 16' 20.316" N	76° 48' 2.924" E

GPS Coordinates		
GPS	Latitude	Longitude
572	31° 16' 17.277" N	76° 48' 15.639" E
573	31° 16' 18.157" N	76° 48' 14.087" E
574	31° 16' 18.928" N	76° 48' 12.754" E
575	31° 16' 19.542" N	76° 48' 11.773" E
576	31° 16' 20.975" N	76° 48' 10.426" E
577	31° 16' 22.983" N	76° 48' 8.948" E
578	31° 16' 23.830" N	76° 48' 7.541" E
579	31° 16' 23.448" N	76° 48' 5.494" E
580	31° 16' 23.347" N	76° 48' 5.589" E
581	31° 16' 22.330" N	76° 48' 4.824" E
582	31° 16' 22.359" N	76° 48' 4.677" E
583	31° 16' 19.784" N	76° 48' 4.644" E
584	31° 16' 19.998" N	76° 48' 3.983" E
585	31° 16' 21.779" N	76° 48' 3.818" E
586	31° 16' 23.223" N	76° 48' 3.918" E
587	31° 16' 24.417" N	76° 48' 4.200" E
588	31° 16' 24.914" N	76° 48' 4.996" E
589	31° 16' 24.469" N	76° 48' 5.807" E
590	31° 16' 24.485" N	76° 48' 6.401" E
591	31° 16' 24.916" N	76° 48' 7.810" E
592	31° 16' 25.169" N	76° 48' 8.271" E
593	31° 16' 24.778" N	76° 48' 9.200" E
594	31° 16' 23.794" N	76° 48' 9.034" E
595	31° 16' 22.554" N	76° 48' 9.908" E
596	31° 16' 22.120" N	76° 48' 11.279" E
597	31° 16' 21.824" N	76° 48' 11.790" E
598	31° 16' 20.631" N	76° 48' 13.464" E
599	31° 16' 20.397" N	76° 48' 13.266" E
600	31° 16' 19.702" N	76° 48' 14.462" E
601	31° 16' 18.855" N	76° 48' 15.926" E
602	31° 16' 17.641" N	76° 48' 17.579" E
603	31° 16' 18.217" N	76° 48' 17.479" E


LEGEND		
GPS Pillars	⊙	Existing RoW
Proposed Centerline	—	Khasra Boundary
Proposed Tunnel	—	Forest Area
Proposed RoW	—	
Village Boundary	—	



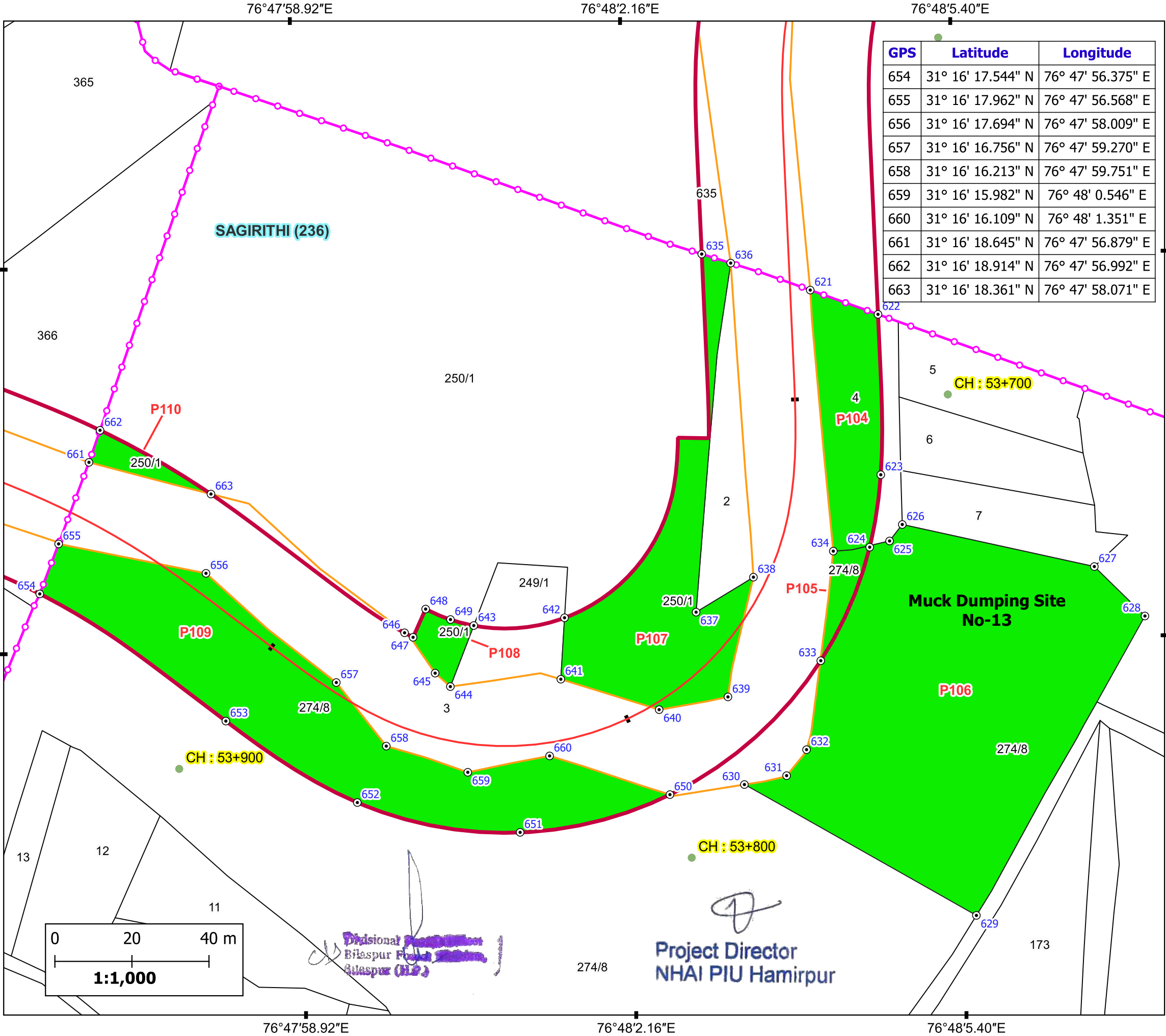


CLIENT
NATIONAL HIGHWAYS
AUTHORITY OF INDIA

PROJECT
Rehabilitation and Upgrading of Existing Road to 4 Lane with Paved
Shoulder from Shalaghat to Nauni Chowk Section of NH 205 in the
State of Himachal Pradesh



CONSULTANT
Intercontinental Consultants and Technocrats Pvt, Ltd.
A-8 Green Park, New Delhi-110016



Annexure 2

VILLAGE : SAGIRITHI

TEHSIL : BILASPUR SADAR

DISTRICT : BILASPUR



GPS	Latitude	Longitude
654	31° 16' 17.544" N	76° 47' 56.375" E
655	31° 16' 17.962" N	76° 47' 56.568" E
656	31° 16' 17.694" N	76° 47' 58.009" E
657	31° 16' 16.756" N	76° 47' 59.270" E
658	31° 16' 16.213" N	76° 47' 59.751" E
659	31° 16' 15.982" N	76° 48' 0.546" E
660	31° 16' 16.109" N	76° 48' 1.351" E
661	31° 16' 18.645" N	76° 47' 56.879" E
662	31° 16' 18.914" N	76° 47' 56.992" E
663	31° 16' 18.361" N	76° 47' 58.071" E

GPS Coordinates		
GPS	Latitude	Longitude
621	31° 16' 19.998" N	76° 48' 3.983" E
622	31° 16' 19.784" N	76° 48' 4.644" E
623	31° 16' 18.432" N	76° 48' 4.646" E
624	31° 16' 17.823" N	76° 48' 4.526" E
625	31° 16' 17.873" N	76° 48' 4.722" E
626	31° 16' 18.010" N	76° 48' 4.849" E
627	31° 16' 17.629" N	76° 48' 6.727" E
628	31° 16' 17.205" N	76° 48' 7.215" E
629	31° 16' 14.706" N	76° 48' 5.514" E
630	31° 16' 15.840" N	76° 48' 3.258" E
631	31° 16' 15.910" N	76° 48' 3.674" E
632	31° 16' 16.126" N	76° 48' 3.874" E
633	31° 16' 16.873" N	76° 48' 4.027" E
634	31° 16' 17.795" N	76° 48' 4.168" E
635	31° 16' 20.316" N	76° 48' 2.924" E
636	31° 16' 20.236" N	76° 48' 3.207" E
637	31° 16' 17.299" N	76° 48' 2.812" E
638	31° 16' 17.586" N	76° 48' 3.380" E
639	31° 16' 16.581" N	76° 48' 3.111" E
640	31° 16' 16.483" N	76° 48' 2.434" E
641	31° 16' 16.753" N	76° 48' 1.474" E
642	31° 16' 17.270" N	76° 48' 1.520" E
643	31° 16' 17.217" N	76° 48' 0.628" E
644	31° 16' 16.706" N	76° 48' 0.389" E
645	31° 16' 16.821" N	76° 48' 0.242" E
646	31° 16' 17.166" N	76° 47' 59.948" E
647	31° 16' 17.127" N	76° 48' 0.031" E
648	31° 16' 17.363" N	76° 48' 0.158" E
649	31° 16' 17.271" N	76° 48' 0.400" E
650	31° 16' 15.766" N	76° 48' 2.526" E
651	31° 16' 15.468" N	76° 48' 1.050" E
652	31° 16' 15.742" N	76° 47' 59.457" E
653	31° 16' 16.446" N	76° 47' 58.180" E

LEGEND		
GPS Pillars	⊙	Existing RoW
Proposed Centerline	—	Khasra Boundary
Proposed Tunnel	—	Forest Area
Proposed RoW	—	
Village Boundary	—	

CLIENT

NATIONAL HIGHWAYS

AUTHORITY OF INDIA

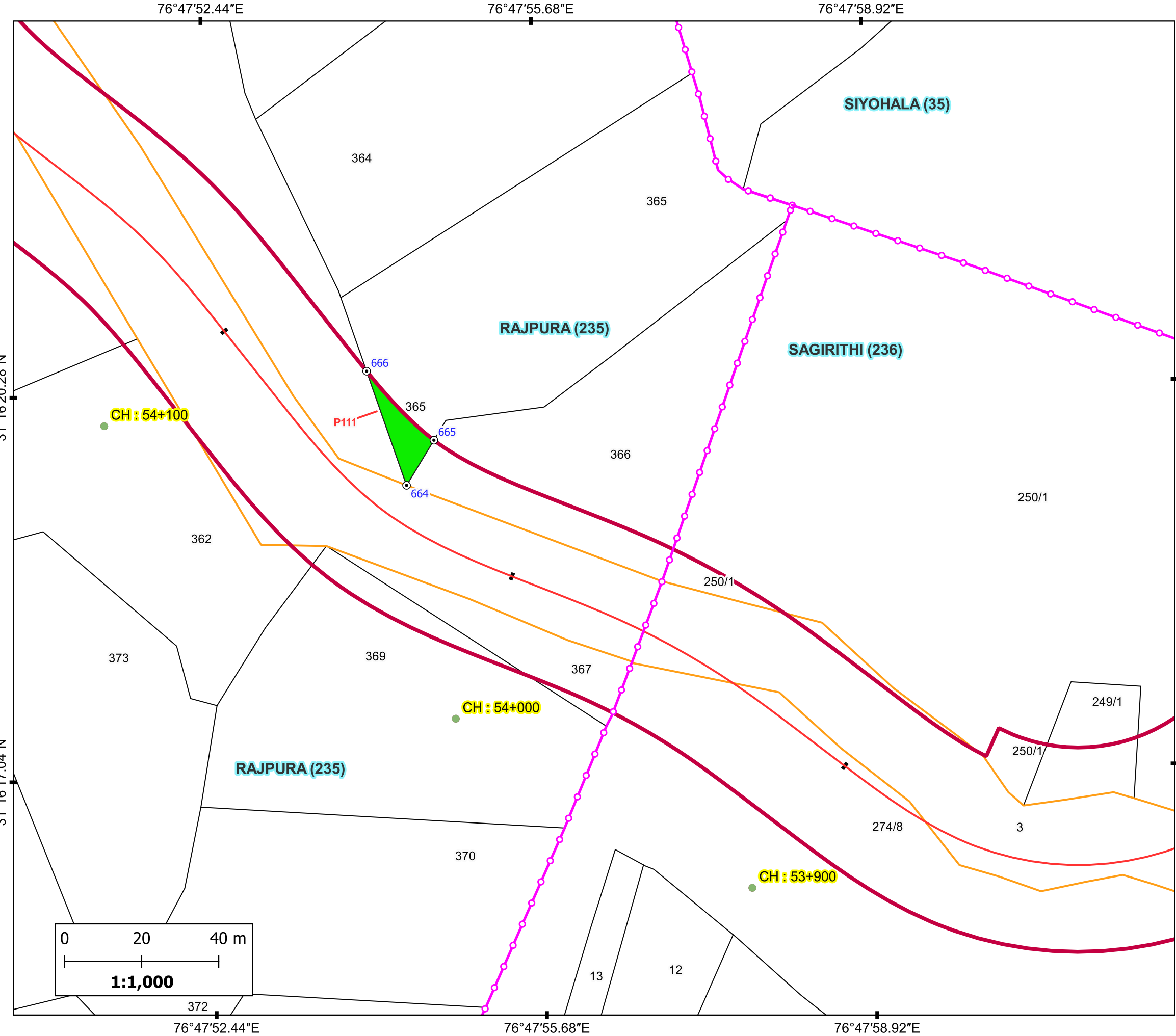
PROJECT

Rehabilitation and Upgrading of Existing Road to 4 Lane with Paved Shoulder from Shalaghat to Nauni Chowk Section of NH 205 in the State of Himachal Pradesh

CONSULTANT

Intercontinental Consultants and Technocrats Pvt, Ltd.

A-8 Green Park, New Delhi-110016



Annexure 2

VILLAGE : RAJPURA
TEHSIL : BILASPUR SADAR
DISTRICT : BILASPUR



GPS Coordinates		
GPS	Latitude	Longitude
664	31° 16' 19.489" N	76° 47' 54.388" E
665	31° 16' 19.866" N	76° 47' 54.663" E
666	31° 16' 20.456" N	76° 47' 54.014" E


Project Director
NHAI PIU Hamirpur


Divisional Engineer
Bilaspur Forest Division,
Bilaspur (H.P.)



CLIENT
NATIONAL HIGHWAYS
AUTHORITY OF INDIA

PROJECT

Rehabilitation and Upgrading of Existing Road to 4 Lane with Paved
Shoulder from Shalaghat to Nauni Chowk Section of NH 205 in the
State of Himachal Pradesh



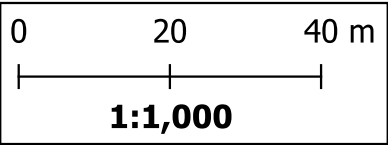
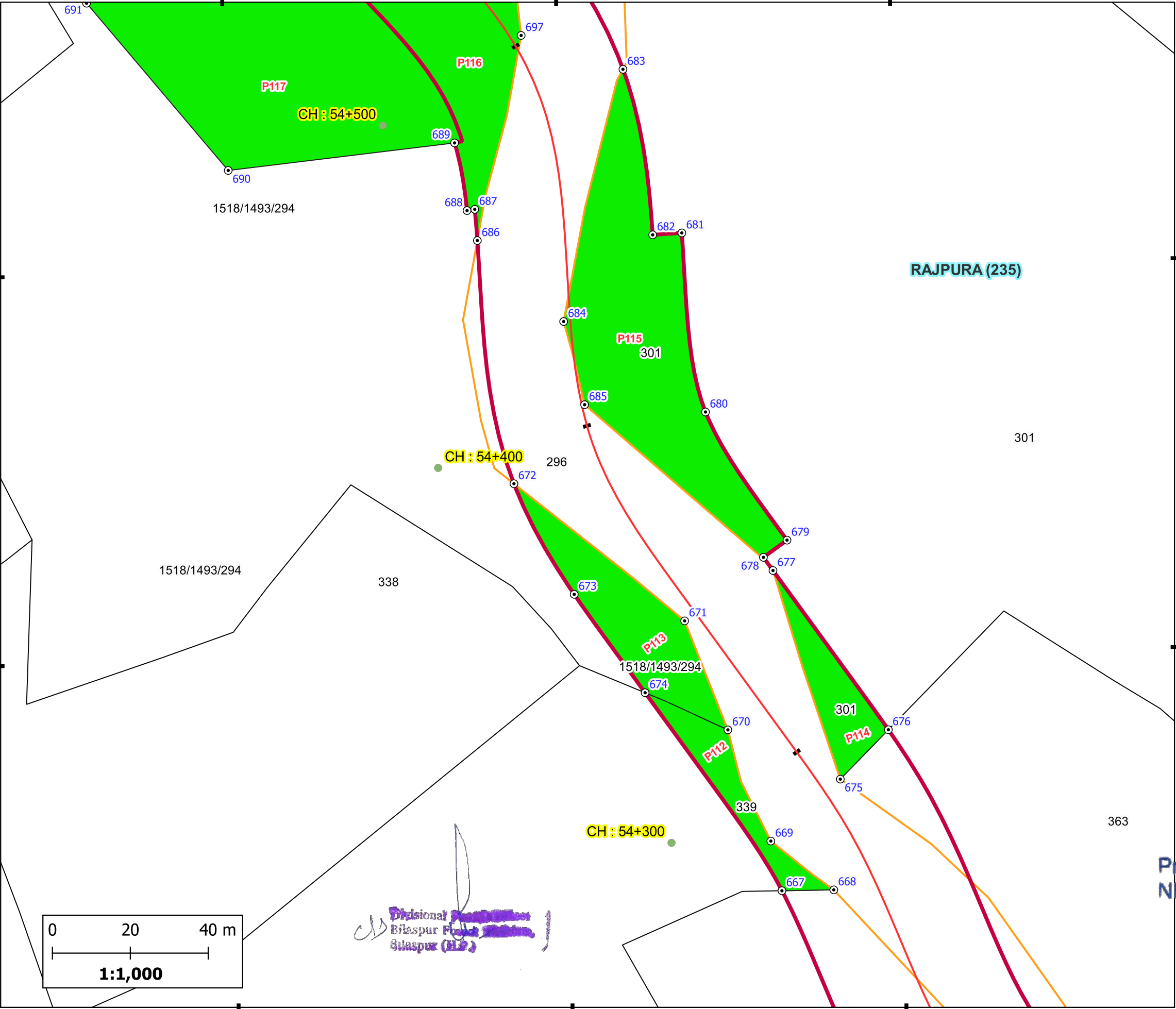
CONSULTANT
Intercontinental Consultants and Technocrats Pvt, Ltd.
A-8 Green Park, New Delhi-110016

LEGEND		
GPS Pillars	⊙	Existing RoW
Proposed Centerline	—	Khasra Boundary
Proposed Tunnel	—	Forest Area
Proposed RoW	—	
Village Boundary	○—○	

VILLAGE : RAJPURA
TEHSIL : BILASPUR SADAR
DISTRICT : BILASPUR



GPS Coordinates		
GPS	Latitude	Longitude
667	31° 16' 24.783" N	76° 47' 48.011" E
668	31° 16' 24.784" N	76° 47' 48.514" E
669	31° 16' 25.199" N	76° 47' 47.911" E
670	31° 16' 26.131" N	76° 47' 47.512" E
671	31° 16' 27.045" N	76° 47' 47.109" E
672	31° 16' 28.211" N	76° 47' 45.475" E
673	31° 16' 27.281" N	76° 47' 46.042" E
674	31° 16' 26.452" N	76° 47' 46.714" E
675	31° 16' 25.705" N	76° 47' 48.595" E
676	31° 16' 26.111" N	76° 47' 49.069" E
677	31° 16' 27.453" N	76° 47' 47.975" E
678	31° 16' 27.564" N	76° 47' 47.884" E
679	31° 16' 27.704" N	76° 47' 48.116" E
680	31° 16' 28.783" N	76° 47' 47.345" E
681	31° 16' 30.278" N	76° 47' 47.143" E
682	31° 16' 30.266" N	76° 47' 46.860" E
683	31° 16' 31.649" N	76° 47' 46.598" E
684	31° 16' 29.556" N	76° 47' 45.982" E
685	31° 16' 28.860" N	76° 47' 46.173" E
686	31° 16' 30.242" N	76° 47' 45.158" E
687	31° 16' 30.503" N	76° 47' 45.137" E
688	31° 16' 30.493" N	76° 47' 45.063" E
689	31° 16' 31.059" N	76° 47' 44.953" E
690	31° 16' 30.860" N	76° 47' 42.752" E
691	31° 16' 32.273" N	76° 47' 41.403" E
697	31° 16' 31.945" N	76° 47' 45.615" E



Divisional Engineer
Bilaspur Road Division,
Bilaspur (H.P.)

Project Director
NHAI PIU Hamirpur

CLIENT

**NATIONAL HIGHWAYS
AUTHORITY OF INDIA**

PROJECT

Rehabilitation and Upgrading of Existing Road to 4 Lane with Paved
Shoulder from Shalaghat to Nauni Chowk Section of NH 205 in the
State of Himachal Pradesh

CONSULTANT

Intercontinental Consultants and Technocrats Pvt, Ltd.
A-8 Green Park, New Delhi-110016

LEGEND

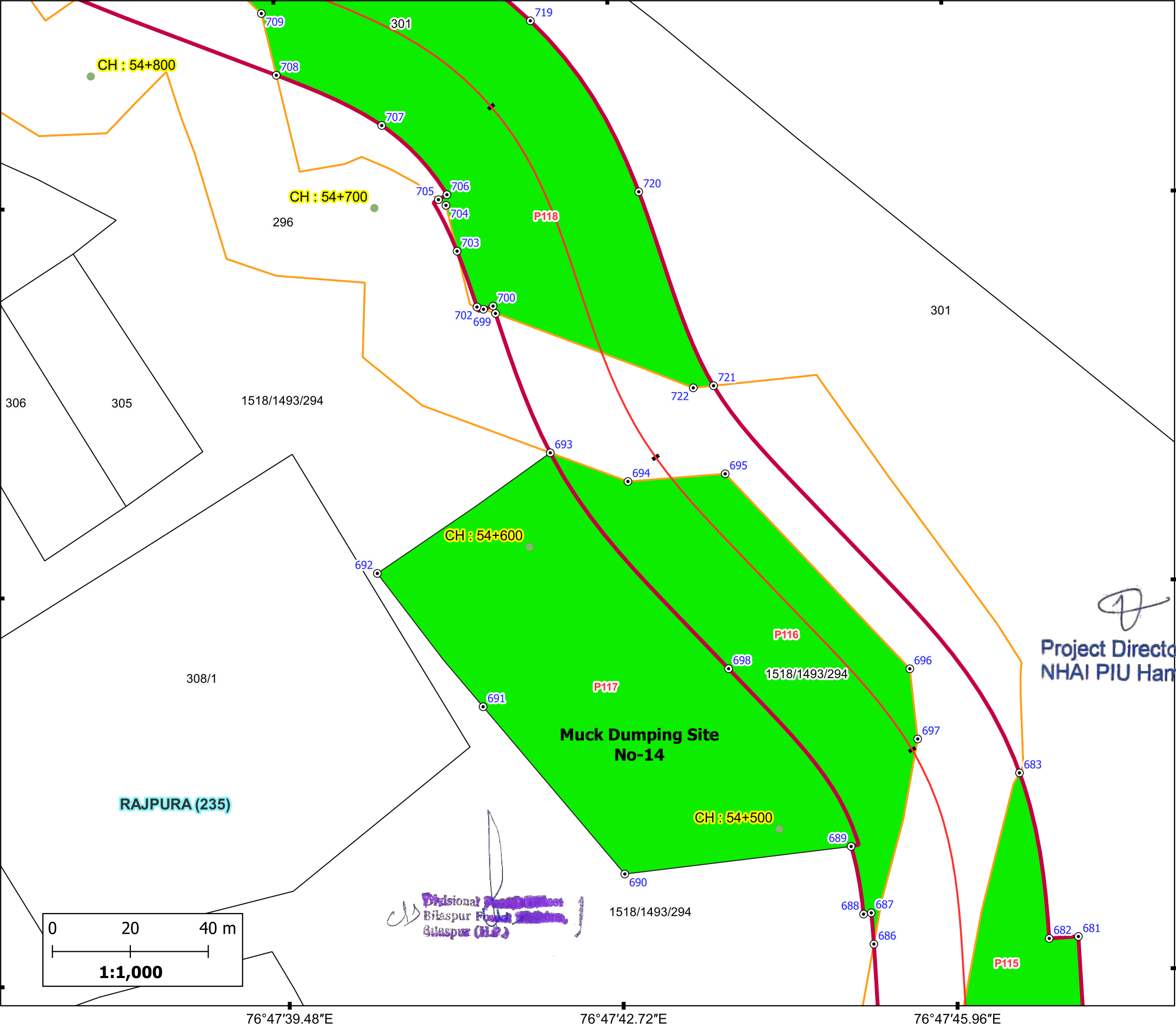
GPS Pillars	⊙	Existing RoW	—
Proposed Centerline	—	Khasra Boundary	—
Proposed Tunnel	—	Forest Area	■
Proposed RoW	—		
Village Boundary	—○—		

VILLAGE : RAJPURA
TEHSIL : BILASPUR SADAR
DISTRICT : BILASPUR



GPS Coordinates		
GPS	Latitude	Longitude
681	31° 16' 30.278" N	76° 47' 47.143" E
682	31° 16' 30.266" N	76° 47' 46.860" E
683	31° 16' 31.649" N	76° 47' 46.598" E
686	31° 16' 30.242" N	76° 47' 45.158" E
687	31° 16' 30.503" N	76° 47' 45.137" E
688	31° 16' 30.493" N	76° 47' 45.063" E
689	31° 16' 31.059" N	76° 47' 44.953" E
690	31° 16' 30.860" N	76° 47' 42.752" E
691	31° 16' 32.273" N	76° 47' 41.403" E
692	31° 16' 33.398" N	76° 47' 40.398" E
693	31° 16' 34.380" N	76° 47' 42.096" E
694	31° 16' 34.130" N	76° 47' 42.844" E
695	31° 16' 34.181" N	76° 47' 43.789" E
696	31° 16' 32.532" N	76° 47' 45.550" E
697	31° 16' 31.945" N	76° 47' 45.615" E
698	31° 16' 32.557" N	76° 47' 43.792" E
699	31° 16' 35.548" N	76° 47' 41.586" E
700	31° 16' 35.610" N	76° 47' 41.563" E
701	31° 16' 35.585" N	76° 47' 41.470" E
702	31° 16' 35.605" N	76° 47' 41.407" E
703	31° 16' 36.072" N	76° 47' 41.223" E
704	31° 16' 36.456" N	76° 47' 41.122" E
705	31° 16' 36.504" N	76° 47' 41.050" E
706	31° 16' 36.545" N	76° 47' 41.133" E
707	31° 16' 37.130" N	76° 47' 40.512" E
708	31° 16' 37.563" N	76° 47' 39.496" E
709	31° 16' 38.080" N	76° 47' 39.361" E
719	31° 16' 37.982" N	76° 47' 41.970" E
720	31° 16' 36.543" N	76° 47' 42.995" E
721	31° 16' 34.917" N	76° 47' 43.690" E
722	31° 16' 34.902" N	76° 47' 43.493" E

LEGEND		
GPS Pillars	⊙	Existing RoW
Proposed Centerline	—	Khasra Boundary
Proposed Tunnel	—	Forest Area
Proposed RoW	—	
Village Boundary	—	



CLIENT

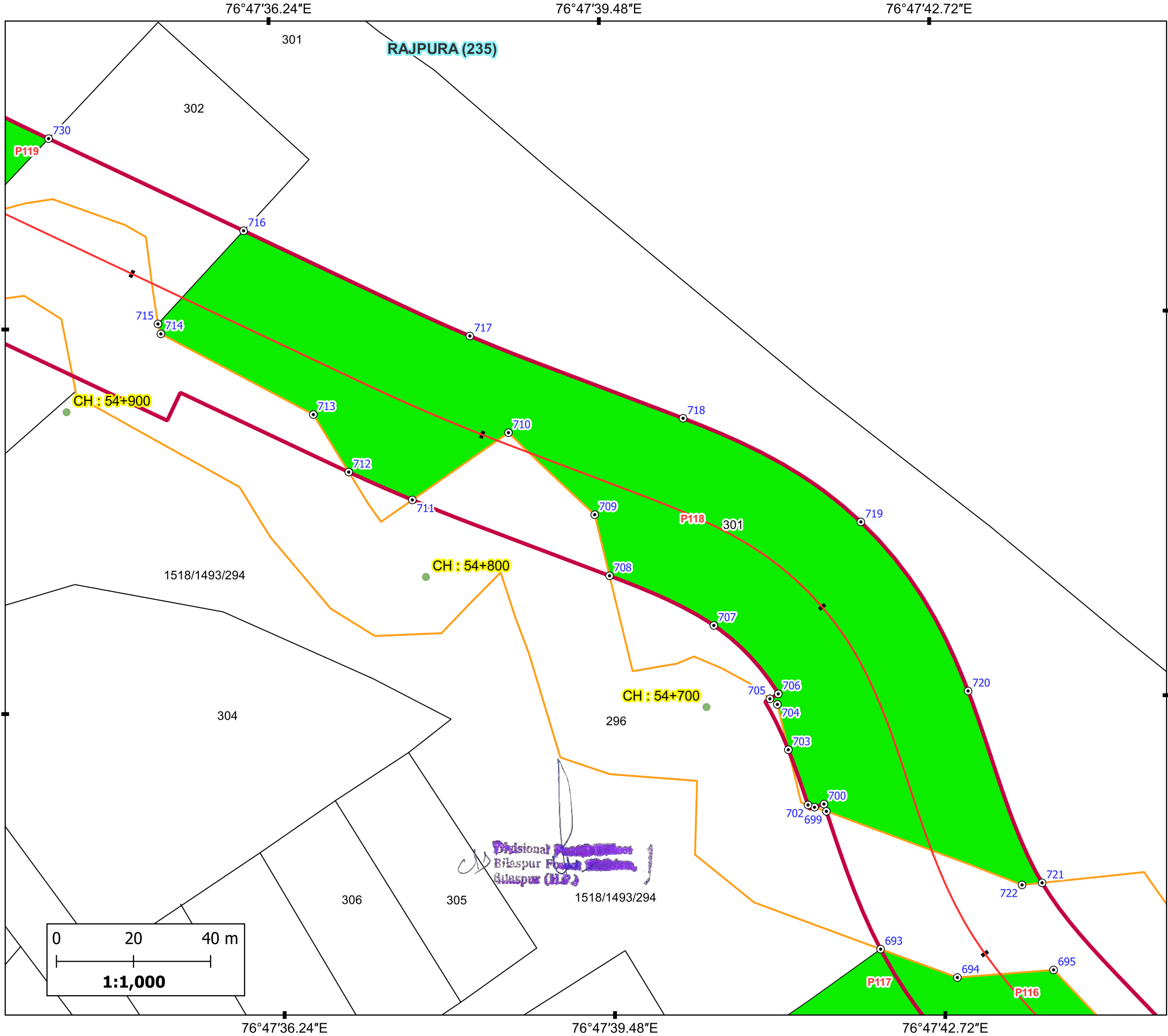
**NATIONAL HIGHWAYS
AUTHORITY OF INDIA**

PROJECT

Rehabilitation and Upgrading of Existing Road to 4 Lane with Paved
Shoulder from Shalaghat to Nauni Chowk Section of NH 205 in the
State of Himachal Pradesh

CONSULTANT

Intercontinental Consultants and Technocrats Pvt, Ltd.
A-8 Green Park, New Delhi-110016



Annexure 2
VILLAGE : RAJPURA
TEHSIL : BILASPUR SADAR
DISTRICT : BILASPUR



GPS Coordinates		
GPS	Latitude	Longitude
693	31° 16' 34.380" N	76° 47' 42.096" E
694	31° 16' 34.130" N	76° 47' 42.844" E
695	31° 16' 34.181" N	76° 47' 43.789" E
699	31° 16' 35.548" N	76° 47' 41.586" E
700	31° 16' 35.610" N	76° 47' 41.563" E
701	31° 16' 35.585" N	76° 47' 41.470" E
702	31° 16' 35.605" N	76° 47' 41.407" E
703	31° 16' 36.072" N	76° 47' 41.223" E
704	31° 16' 36.456" N	76° 47' 41.122" E
705	31° 16' 36.504" N	76° 47' 41.050" E
706	31° 16' 36.545" N	76° 47' 41.133" E
707	31° 16' 37.130" N	76° 47' 40.512" E
708	31° 16' 37.563" N	76° 47' 39.496" E
709	31° 16' 38.080" N	76° 47' 39.361" E
710	31° 16' 38.782" N	76° 47' 38.528" E
711	31° 16' 38.229" N	76° 47' 37.574" E
712	31° 16' 38.472" N	76° 47' 36.955" E
713	31° 16' 38.962" N	76° 47' 36.617" E
714	31° 16' 39.662" N	76° 47' 35.134" E
715	31° 16' 39.747" N	76° 47' 35.107" E
716	31° 16' 40.520" N	76° 47' 35.962" E
717	31° 16' 39.602" N	76° 47' 38.164" E
718	31° 16' 38.880" N	76° 47' 40.243" E
719	31° 16' 37.982" N	76° 47' 41.970" E
720	31° 16' 36.543" N	76° 47' 42.995" E
721	31° 16' 34.917" N	76° 47' 43.690" E
722	31° 16' 34.902" N	76° 47' 43.493" E
730	31° 16' 41.323" N	76° 47' 34.064" E

[Signature]

Project Director
NHAI PIU Hamirpur

LEGEND

- GPS Pillars

Proposed Centerline

Proposed Tunnel

Proposed RoW

Village Boundary
- Existing RoW

Khasra Boundary

Forest Area
- 0

20

40 m

1:1,000

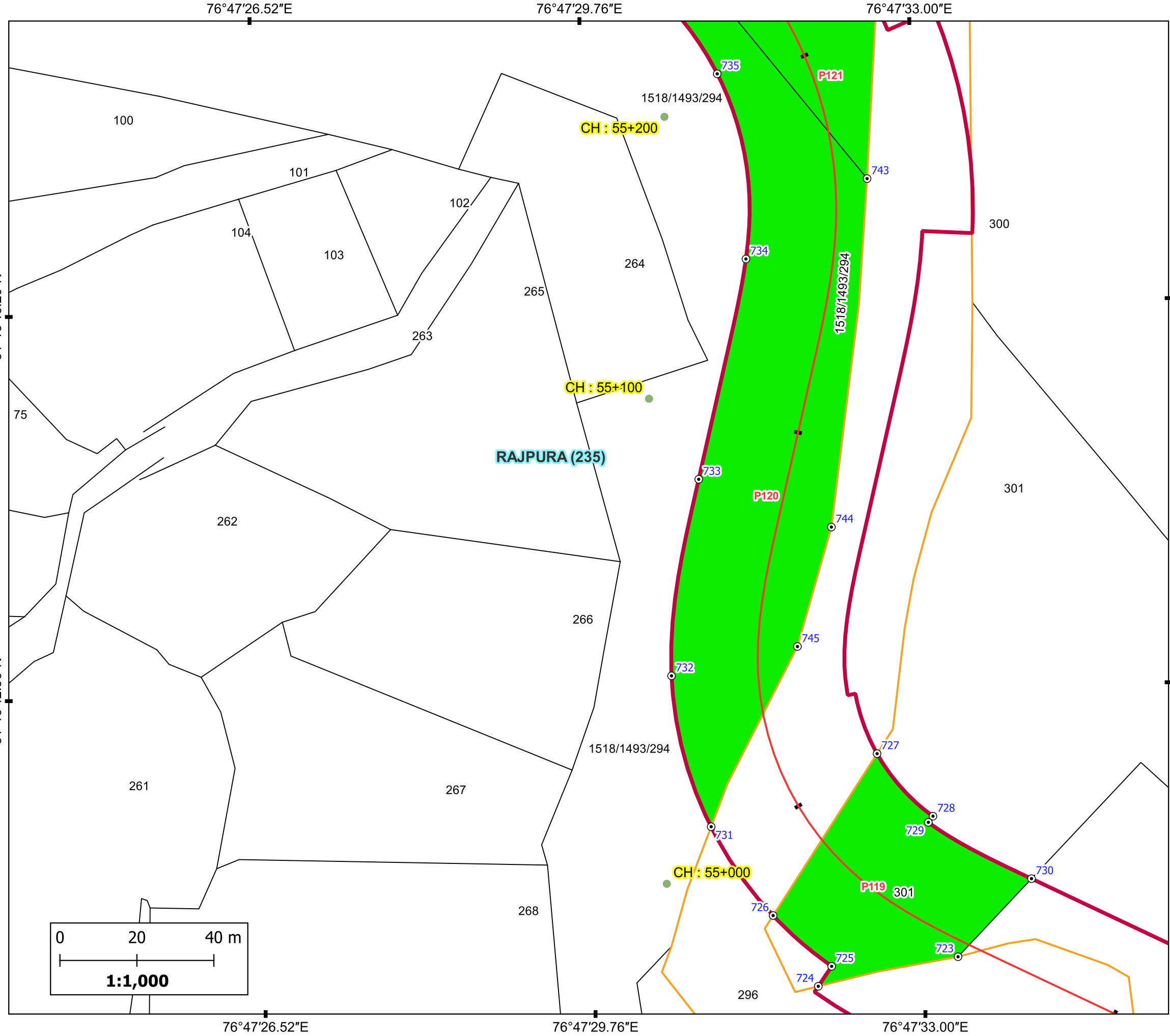


CLIENT
NATIONAL HIGHWAYS
AUTHORITY OF INDIA

PROJECT
Rehabilitation and Upgrading of Existing Road to 4 Lane with Paved
Shoulder from Shalaghat to Nauni Chowk Section of NH 205 in the
State of Himachal Pradesh



CONSULTANT
Intercontinental Consultants and Technocrats Pvt, Ltd.
A-8 Green Park, New Delhi-110016



Annexure 2

VILLAGE : RAJPURA

TEHSIL : BILASPUR SADAR

DISTRICT : BILASPUR



GPS Coordinates		
GPS	Latitude	Longitude
723	31° 16' 40.675" N	76° 47' 33.330" E
724	31° 16' 40.444" N	76° 47' 31.953" E
725	31° 16' 40.611" N	76° 47' 32.087" E
726	31° 16' 41.047" N	76° 47' 31.520" E
727	31° 16' 42.398" N	76° 47' 32.567" E
728	31° 16' 41.863" N	76° 47' 33.106" E
729	31° 16' 41.812" N	76° 47' 33.060" E
730	31° 16' 41.323" N	76° 47' 34.064" E
731	31° 16' 41.805" N	76° 47' 30.926" E
732	31° 16' 43.083" N	76° 47' 30.561" E
733	31° 16' 44.737" N	76° 47' 30.859" E
734	31° 16' 46.589" N	76° 47' 31.358" E
735	31° 16' 48.154" N	76° 47' 31.105" E
743	31° 16' 47.250" N	76° 47' 32.561" E
744	31° 16' 44.316" N	76° 47' 32.155" E
745	31° 16' 43.313" N	76° 47' 31.802" E

[Signature]

Project Director
NHAI PIU Hamirpur

[Signature]
Divisional Engineer
Bilaspur Forest Division
Bilaspur (M.P.)

LEGEND		
GPS Pillars	⊙	Existing RoW
Proposed Centerline	—	Khasra Boundary
Proposed Tunnel	—	Forest Area
Proposed RoW	—	
Village Boundary	—	

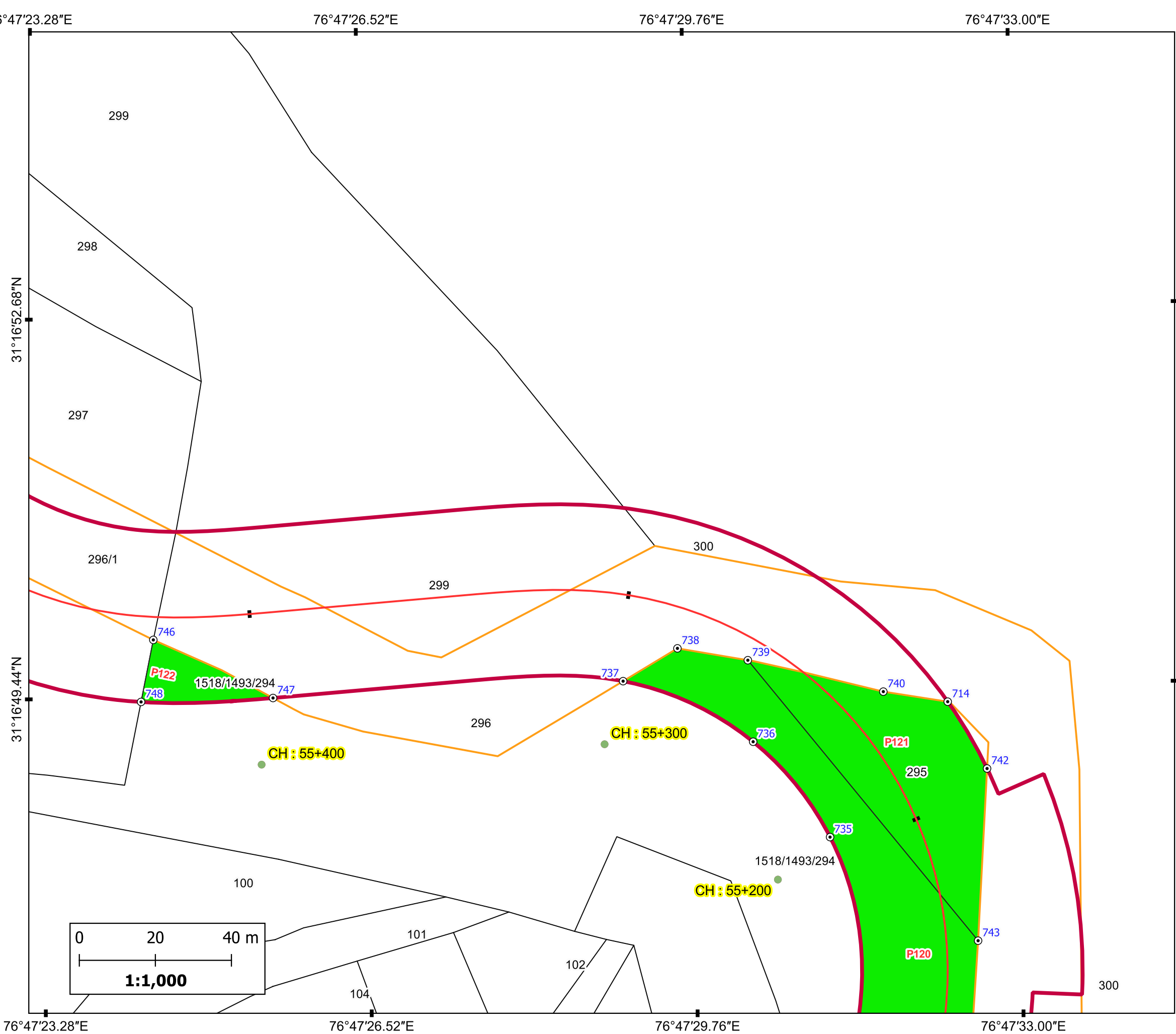


CLIENT
NATIONAL HIGHWAYS
AUTHORITY OF INDIA

PROJECT
Rehabilitation and Upgrading of Existing Road to 4 Lane with Paved
Shoulder from Shalaghat to Nauni Chowk Section of NH 205 in the
State of Himachal Pradesh



CONSULTANT
Intercontinental Consultants and Technocrats Pvt, Ltd.
A-8 Green Park, New Delhi-110016



Annexure 2
VILLAGE : RAJPURA
TEHSIL : BILASPUR SADAR
DISTRICT : BILASPUR



GPS Coordinates		
GPS	Latitude	Longitude
735	31° 16' 48.154" N	76° 47' 31.105" E
736	31° 16' 48.978" N	76° 47' 30.356" E
737	31° 16' 49.513" N	76° 47' 29.073" E
738	31° 16' 49.786" N	76° 47' 29.618" E
739	31° 16' 49.675" N	76° 47' 30.316" E
740	31° 16' 49.388" N	76° 47' 31.658" E
714	31° 16' 49.293" N	76° 47' 32.297" E
742	31° 16' 48.717" N	76° 47' 32.677" E
743	31° 16' 47.250" N	76° 47' 32.561" E
746	31° 16' 49.931" N	76° 47' 24.409" E
747	31° 16' 49.418" N	76° 47' 25.590" E
748	31° 16' 49.403" N	76° 47' 24.277" E


Project Director
NHAI PIU Hamirpur


Divisional Engineer
Bilaspur Road Division,
Bilaspur (H.P.)



CLIENT
NATIONAL HIGHWAYS
AUTHORITY OF INDIA

PROJECT
Rehabilitation and Upgrading of Existing Road to 4 Lane with Paved
Shoulder from Shalaghat to Nauni Chowk Section of NH 205 in the
State of Himachal Pradesh



CONSULTANT
Intercontinental Consultants and Technocrats Pvt, Ltd.
A-8 Green Park, New Delhi-110016

LEGEND

GPS Pillars

Proposed Centerline

Proposed Tunnel

Proposed RoW

Village Boundary

⊙

—

—

—

—

Existing RoW

Khasra Boundary

Forest Area

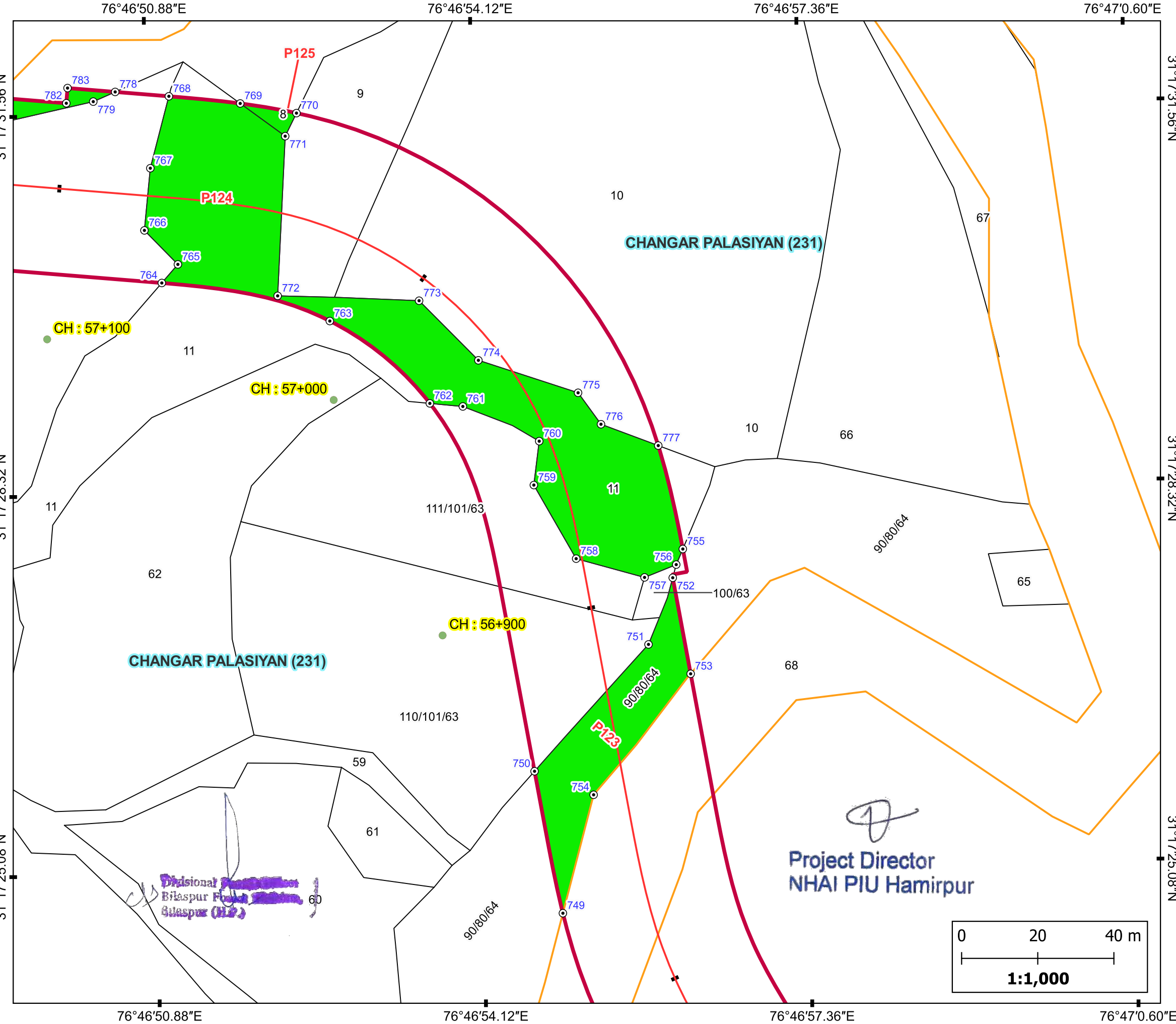
—

—

—

76°47'23.28"E 76°47'26.52"E 76°47'29.76"E 76°47'33.00"E

31°16'52.68"N 31°16'49.44"N



Annexure 2
VILLAGE : CHANGAR PALASIYAN
TEHSIL : BILASPUR SADAR
DISTRICT : BILASPUR



GPS Coordinates		
GPS	Latitude	Longitude
749	31° 17' 24.697" N	76° 46' 54.899" E
750	31° 17' 25.911" N	76° 46' 54.640" E
751	31° 17' 26.977" N	76° 46' 55.792" E
752	31° 17' 27.541" N	76° 46' 56.043" E
753	31° 17' 26.720" N	76° 46' 56.206" E
754	31° 17' 25.702" N	76° 46' 55.223" E
755	31° 17' 27.785" N	76° 46' 56.148" E
756	31° 17' 27.653" N	76° 46' 56.080" E
757	31° 17' 27.548" N	76° 46' 55.763" E
758	31° 17' 27.718" N	76° 46' 55.087" E
759	31° 17' 28.351" N	76° 46' 54.679" E
760	31° 17' 28.724" N	76° 46' 54.739" E
761	31° 17' 29.031" N	76° 46' 53.986" E
762	31° 17' 29.061" N	76° 46' 53.659" E
763	31° 17' 29.777" N	76° 46' 52.679" E
764	31° 17' 30.125" N	76° 46' 51.016" E
765	31° 17' 30.281" N	76° 46' 51.179" E
766	31° 17' 30.575" N	76° 46' 50.852" E
767	31° 17' 31.104" N	76° 46' 50.921" E
768	31° 17' 31.715" N	76° 46' 51.117" E
769	31° 17' 31.644" N	76° 46' 51.824" E
770	31° 17' 31.554" N	76° 46' 52.381" E
771	31° 17' 31.359" N	76° 46' 52.265" E
772	31° 17' 29.999" N	76° 46' 52.165" E
773	31° 17' 29.938" N	76° 46' 53.569" E
774	31° 17' 29.422" N	76° 46' 54.148" E
775	31° 17' 29.131" N	76° 46' 55.133" E
776	31° 17' 28.860" N	76° 46' 55.355" E
777	31° 17' 28.670" N	76° 46' 55.920" E
778	31° 17' 31.760" N	76° 46' 50.584" E
779	31° 17' 31.680" N	76° 46' 50.365" E
782	31° 17' 31.670" N	76° 46' 50.097" E
783	31° 17' 31.799" N	76° 46' 50.112" E



CLIENT
NATIONAL HIGHWAYS
AUTHORITY OF INDIA

PROJECT
Rehabilitation and Upgrading of Existing Road to 4 Lane with Paved
Shoulder from Shalaghat to Nauni Chowk Section of NH 205 in the
State of Himachal Pradesh



CONSULTANT
Intercontinental Consultants and Technocrats Pvt, Ltd.
A-8 Green Park, New Delhi-110016

LEGEND

GPS Pillars

Proposed Centerline

Proposed Tunnel

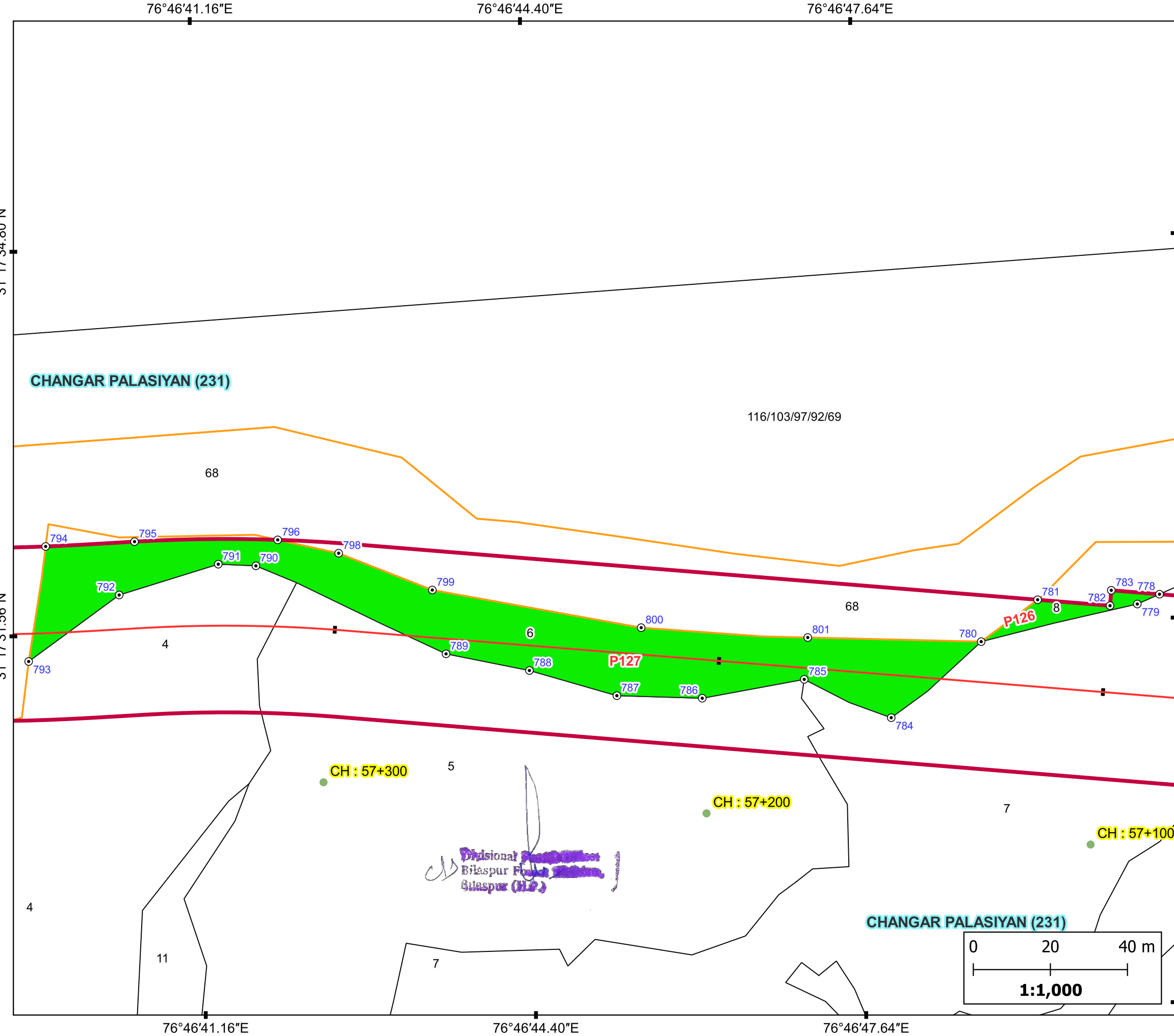
Proposed RoW

Village Boundary

Existing RoW

Khasra Boundary

Forest Area



Annexure 2

VILLAGE : CHANGAR PALASIYAN

TEHSIL : BILASPUR SADAR

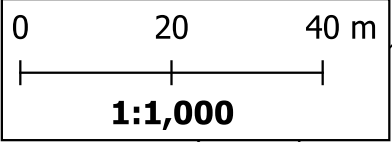
DISTRICT : BILASPUR











GPS Coordinates		
GPS	Latitude	Longitude
778	31° 17' 31.760" N	76° 46' 50.584" E
779	31° 17' 31.680" N	76° 46' 50.365" E
780	31° 17' 31.384" N	76° 46' 48.827" E
781	31° 17' 31.729" N	76° 46' 49.387" E
782	31° 17' 31.670" N	76° 46' 50.097" E
783	31° 17' 31.799" N	76° 46' 50.112" E
784	31° 17' 30.756" N	76° 46' 47.932" E
785	31° 17' 31.090" N	76° 46' 47.085" E
786	31° 17' 30.945" N	76° 46' 46.081" E
787	31° 17' 30.978" N	76° 46' 45.244" E
788	31° 17' 31.202" N	76° 46' 44.390" E
789	31° 17' 31.354" N	76° 46' 43.575" E
790	31° 17' 32.122" N	76° 46' 41.723" E
791	31° 17' 32.141" N	76° 46' 41.354" E
792	31° 17' 31.894" N	76° 46' 40.377" E
793	31° 17' 31.346" N	76° 46' 39.478" E
794	31° 17' 32.313" N	76° 46' 39.663" E
795	31° 17' 32.342" N	76° 46' 40.536" E
796	31° 17' 32.337" N	76° 46' 41.941" E
798	31° 17' 32.217" N	76° 46' 42.537" E
799	31° 17' 31.894" N	76° 46' 43.450" E
800	31° 17' 31.548" N	76° 46' 45.493" E
801	31° 17' 31.443" N	76° 46' 47.126" E

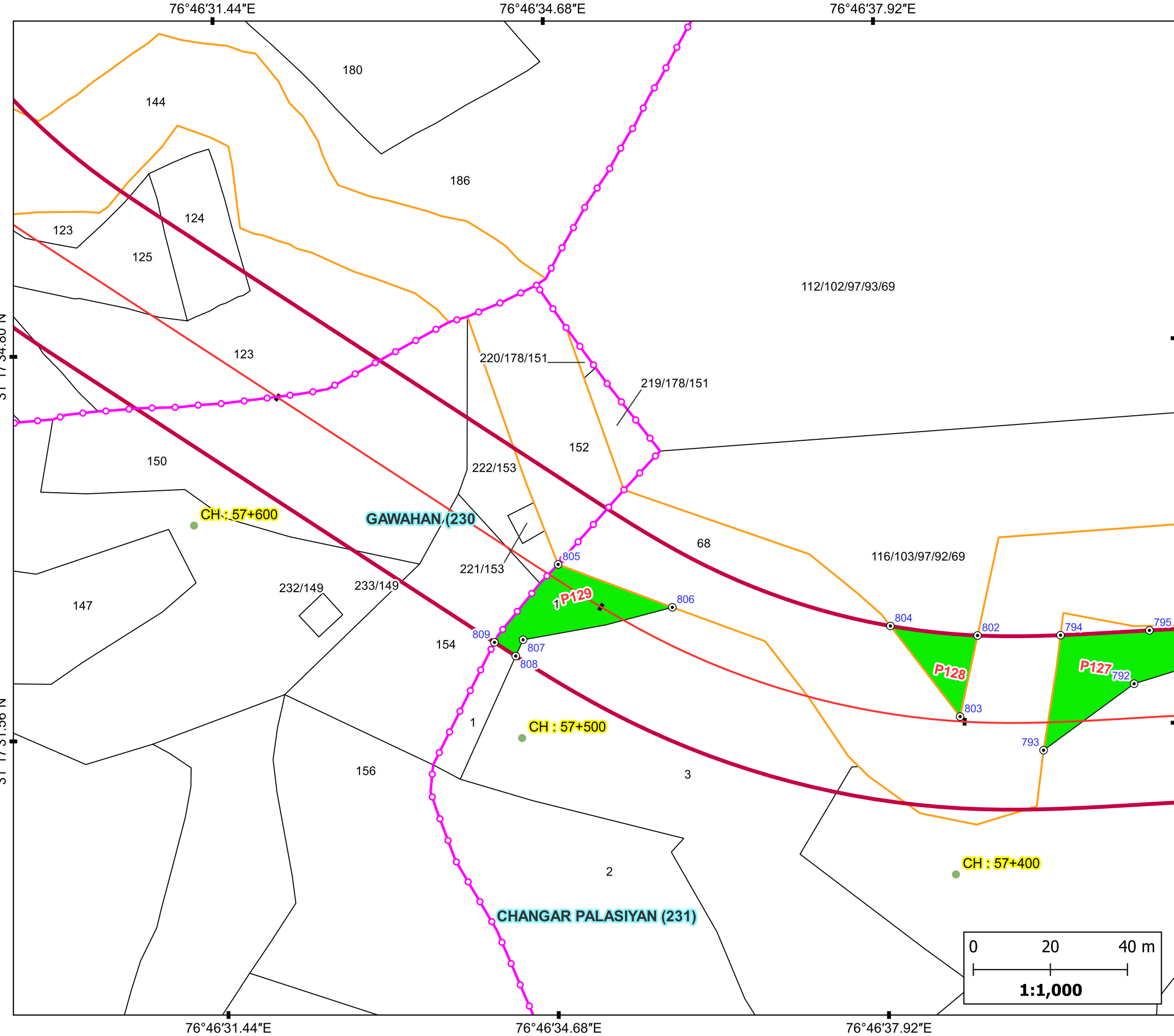

Project Director
NHAI PIU Hamirpur


Divisional Engineer
Bilaspur Forest Division,
Bilaspur (H.P.)



LEGEND

- | | | | |
|---------------------|---|-----------------|---|
| GPS Pillars |  | Existing RoW |  |
| Proposed Centerline |  | Khasra Boundary |  |
| Proposed Tunnel |  | Forest Area |  |
| Proposed RoW |  | | |
| Village Boundary |  | | |










VILLAGE : CHANGAR PALASIYAN
TEHSIL : BILASPUR SADAR
DISTRICT : BILASPUR



GPS Coordinates		
GPS	Latitude	Longitude
792	31° 17' 31.894" N	76° 46' 40.377" E
793	31° 17' 31.346" N	76° 46' 39.478" E
794	31° 17' 32.313" N	76° 46' 39.663" E
795	31° 17' 32.342" N	76° 46' 40.536" E
802	31° 17' 32.322" N	76° 46' 38.849" E
803	31° 17' 31.641" N	76° 46' 38.665" E
804	31° 17' 32.414" N	76° 46' 37.995" E
805	31° 17' 32.978" N	76° 46' 34.745" E
806	31° 17' 32.601" N	76° 46' 35.859" E
807	31° 17' 32.348" N	76° 46' 34.389" E
808	31° 17' 32.211" N	76° 46' 34.315" E
809	31° 17' 32.330" N	76° 46' 34.108" E


Project Director
NHAI PIU Hamirpur


Divisional Engineer
Bilaspur Road Division,
Bilaspur (H.P.)

LEGEND			
GPS Pillars	⊙	Existing RoW	
Proposed Centerline		Khasra Boundary	
Proposed Tunnel		Forest Area	
Proposed RoW			
Village Boundary			

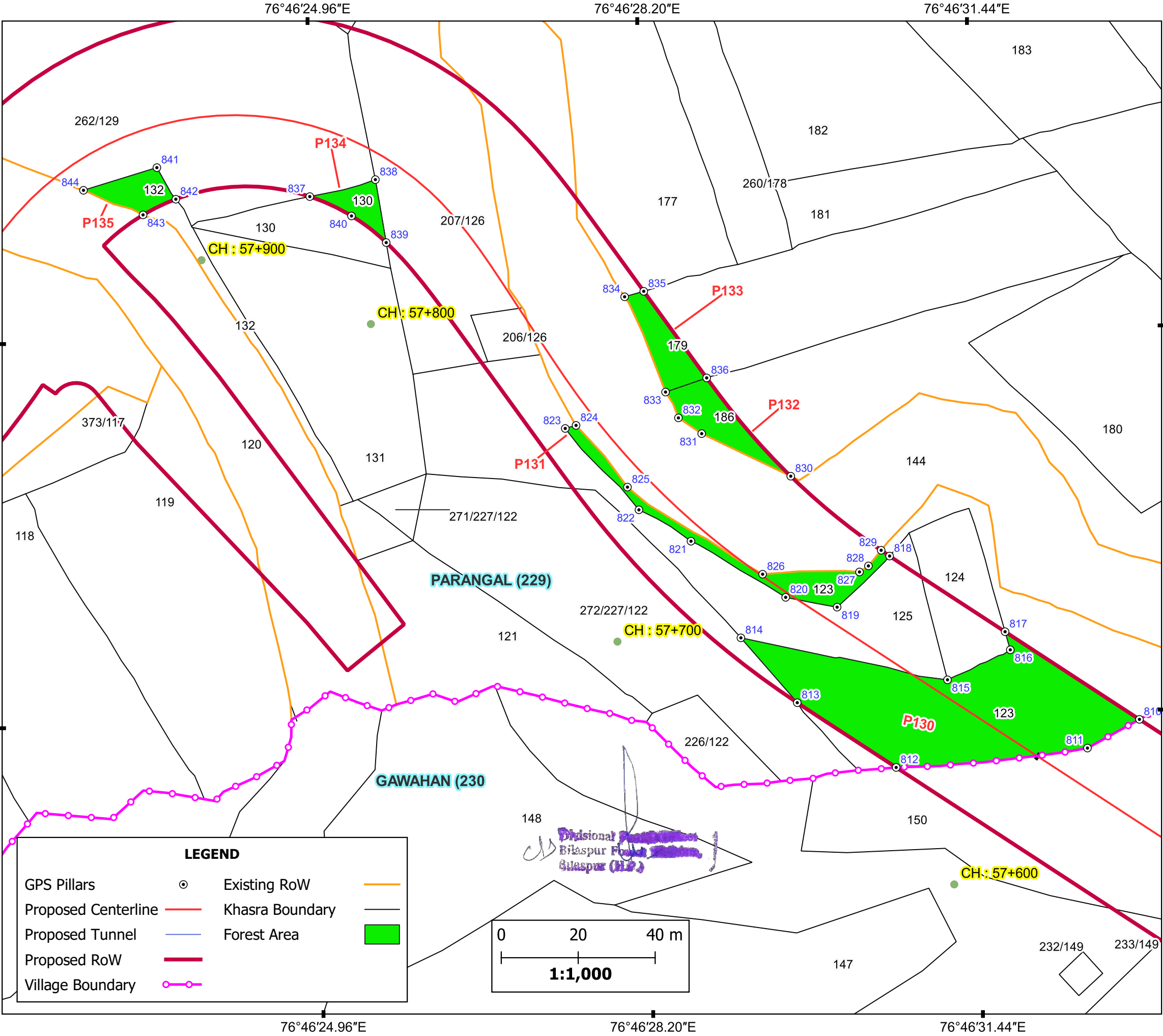


VILLAGE : PARANGAL
TEHSIL : BILASPUR SADAR
DISTRICT : BILASPUR

GPS Coordinates		
GPS	Latitude	Longitude
810	31° 17' 34.721" N	76° 46' 33.025" E
811	31° 17' 34.486" N	76° 46' 32.509" E
812	31° 17' 34.348" N	76° 46' 30.626" E
813	31° 17' 34.908" N	76° 46' 29.665" E
814	31° 17' 35.462" N	76° 46' 29.121" E
815	31° 17' 35.080" N	76° 46' 31.145" E
816	31° 17' 35.325" N	76° 46' 31.767" E
817	31° 17' 35.478" N	76° 46' 31.718" E
818	31° 17' 36.132" N	76° 46' 30.595" E
819	31° 17' 35.708" N	76° 46' 30.072" E
820	31° 17' 35.798" N	76° 46' 29.567" E
821	31° 17' 36.284" N	76° 46' 28.646" E
822	31° 17' 36.556" N	76° 46' 28.139" E
823	31° 17' 37.252" N	76° 46' 27.428" E
824	31° 17' 37.277" N	76° 46' 27.535" E
825	31° 17' 36.749" N	76° 46' 28.030" E
826	31° 17' 35.996" N	76° 46' 29.345" E
827	31° 17' 36.002" N	76° 46' 30.297" E
828	31° 17' 36.052" N	76° 46' 30.386" E
829	31° 17' 36.182" N	76° 46' 30.513" E
830	31° 17' 36.819" N	76° 46' 29.637" E
831	31° 17' 37.190" N	76° 46' 28.768" E
832	31° 17' 37.326" N	76° 46' 28.542" E
833	31° 17' 37.546" N	76° 46' 28.420" E
834	31° 17' 38.355" N	76° 46' 28.032" E
835	31° 17' 38.398" N	76° 46' 28.221" E
836	31° 17' 37.660" N	76° 46' 28.826" E
837	31° 17' 39.243" N	76° 46' 24.954" E
838	31° 17' 39.377" N	76° 46' 25.602" E
839	31° 17' 38.844" N	76° 46' 25.698" E
840	31° 17' 39.074" N	76° 46' 25.361" E
841	31° 17' 39.508" N	76° 46' 23.456" E
842	31° 17' 39.239" N	76° 46' 23.637" E
843	31° 17' 39.111" N	76° 46' 23.313" E
844	31° 17' 39.326" N	76° 46' 22.731" E

[Handwritten signature]

Project Director
NHAI PIU Hamirpur





CLIENT

**NATIONAL HIGHWAYS
AUTHORITY OF INDIA**

PROJECT

Rehabilitation and Upgrading of Existing Road to 4 Lane with Paved
Shoulder from Shalaghat to Nauni Chowk Section of NH 205 in the
State of Himachal Pradesh



CONSULTANT

Intercontinental Consultants and Technocrats Pvt, Ltd.
A-8 Green Park, New Delhi-110016

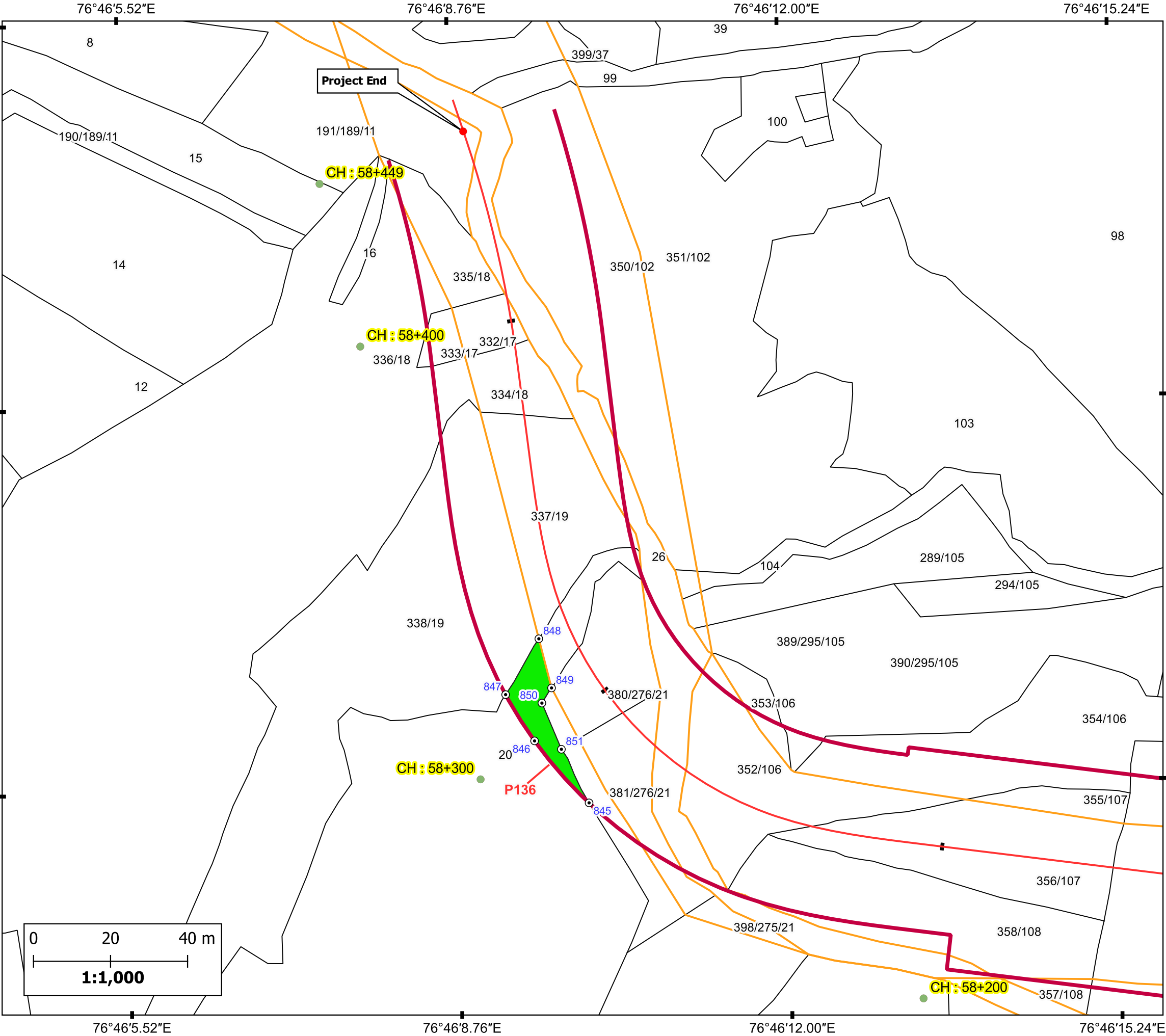
VILLAGE : PARANGAL
TEHSIL : BILASPUR SADAR
DISTRICT : BILASPUR



GPS Coordinates		
GPS	Latitude	Longitude
845	31° 17' 37.909" N	76° 46' 10.038" E
846	31° 17' 38.438" N	76° 46' 9.513" E
847	31° 17' 38.832" N	76° 46' 9.236" E
848	31° 17' 39.298" N	76° 46' 9.571" E
849	31° 17' 38.882" N	76° 46' 9.688" E
850	31° 17' 38.756" N	76° 46' 9.591" E
851	31° 17' 38.364" N	76° 46' 9.775" E


Project Director
NHAI PIU Hamirpur


Divisional Engineer
Bilaspur Field Division
Bilaspur (H.P.)





CLIENT
NATIONAL HIGHWAYS
AUTHORITY OF INDIA

PROJECT
Rehabilitation and Upgrading of Existing Road to 4 Lane with Paved
Shoulder from Shalaghat to Nauni Chowk Section of NH 205 in the
State of Himachal Pradesh



CONSULTANT
Intercontinental Consultants and Technocrats Pvt, Ltd.
A-8 Green Park, New Delhi-110016

LEGEND

GPS Pillars

Proposed Centerline

Proposed Tunnel

Proposed RoW

Village Boundary

⊙

—

—

—

—

Existing RoW

Khasra Boundary

Forest Area