





## Undertaking for Restricted Toposheet

Proposed Reserved Forest Land for Compensatory Afforestation (CA) Plantation in Forest Block:-Dasahwa, Forest Range:- Tamakuhi, Forest Division:- Kushinagar, District:- Kushinagar, Against Proposed protected forest land to be diverted for Entry/Exit approach to My Own Eco Energy Pvt. Limited Retail Outlet on Kushinagar to Hata Road NH-27 (Old NH-28) in Km. No. 310 (CH. No. 309.915, LHS) at Khasra No. 2Mi, 31, 3Mi and 4Mi, Village: - Chhapra Bhagat, Tehsil:-Hata, District:- Kushinagar (Uttar Pradesh). **Toposheet No. 72B/1** required in above mentioned CA Plantation site and are **restricted toposheet**. So, as per security issues of Survey of India, these Toposheet cannot be uploaded in public domain data.

  
क्षेत्रीय वन अधिकारी  
हाटा रेंज, कुशीनगर

  
क्षेत्रीय वन अधिकारी  
तमकुही रेंज, कुशीनगर

  
उप प्रभारणीय वन अधिकारी  
कुशीनगर-पड़रौना

  
Divisional Forest Officer  
सामाजिक वन्यजीव विभाग  
Social Forestry Division Kushinagar  
कुशीनगर