

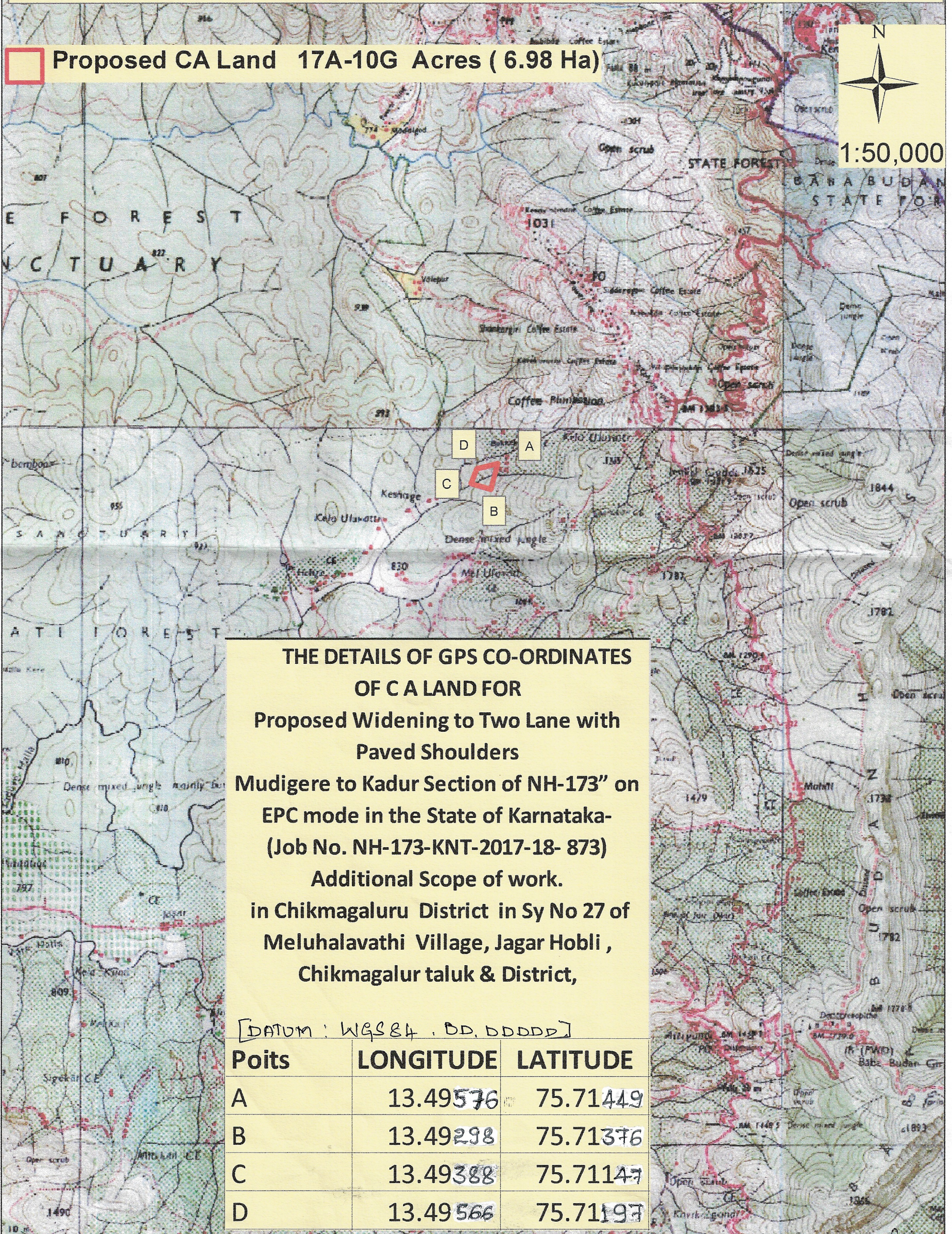


**SOI Map of Meluhavathi , Jagar hobli , Chikmagalur taluk & District,
for CA Land to Proposed Widening to Two Lane with Paved Shoulders
Mudigere to Kadur Section of NH-173" on EPC mode in the State of Karnataka-
(Job No. NH-173-KNT-2017-18- 873) Additional Scope of work.
in Chikmagaluru District
SOI TOPOSHEET NO 48010**

 **Proposed CA Land 17A-10G Acres (6.98 Ha)**




1:50,000



**THE DETAILS OF GPS CO-ORDINATES
OF C A LAND FOR
Proposed Widening to Two Lane with
Paved Shoulders
Mudigere to Kadur Section of NH-173" on
EPC mode in the State of Karnataka-
(Job No. NH-173-KNT-2017-18- 873)
Additional Scope of work.
in Chikmagaluru District in Sy No 27 of
Meluhavathi Village, Jagar Hobli ,
Chikmagalur taluk & District,**

[DATUM : WGS84 , DD.DDDDD]

Poits	LONGITUDE	LATITUDE
A	13.49576	75.71449
B	13.49298	75.71376
C	13.49388	75.71147
D	13.49566	75.71197


**Executive Engineer
National Highway Division
Hassan**