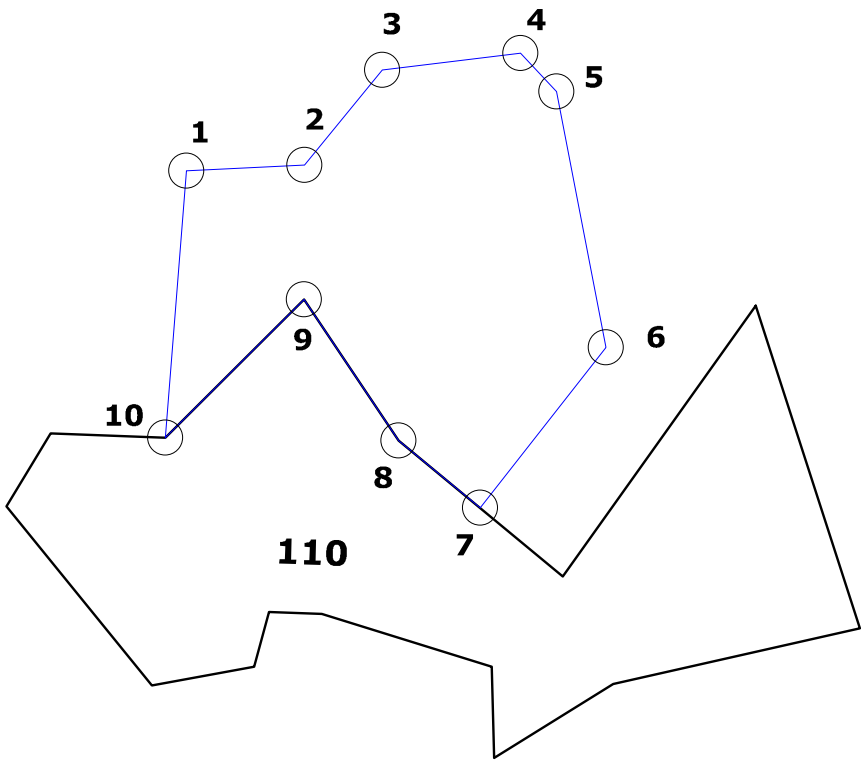
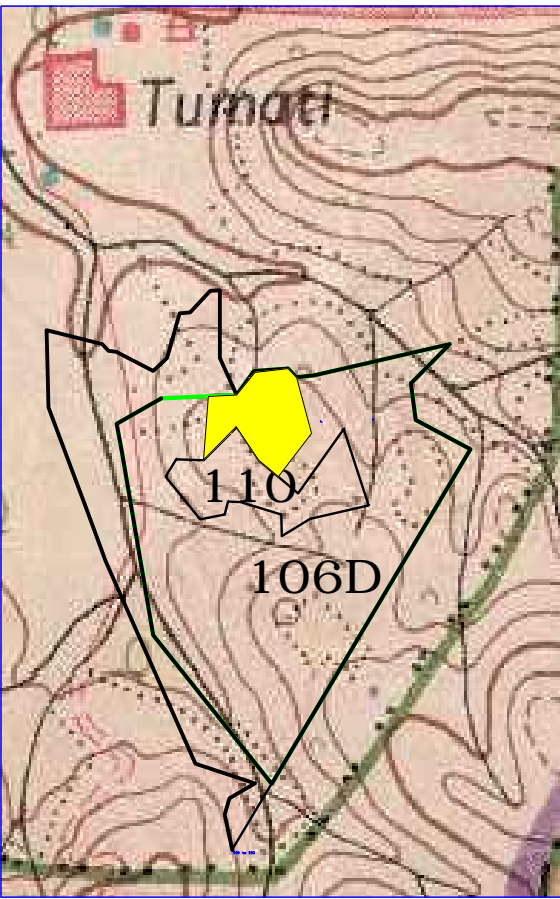



SKETCH SHOWING THE , LAND FOR COMPENSATORY AFFORESTATION
PREPARED BY USING GPS.Survey No :106 D, Area 8.15 acre (3.30 Ha).
Tumuti village, Sandur (Taluk) Ballari (Dist)



Corner point GPS Reading (DATUM WGS84)						
SL No	Latitude			Longitude		
	D	M	S	D	M	S
1	N15	5	44.7	E76	46	47.8
2	N15	5	44.8	E76	46	49.9
3	N15	5	46.5	E76	46	51.2
4	N15	5	46.6	E76	46	53.7
5	N15	5	46	E76	46	54.3
6	N15	5	42	E76	46	55.4
7	N15	5	38.9	E76	46	52.9
8	N15	5	40.1	E76	46	51.6
9	N15	5	42.5	E76	46	49.9
10	N15	5	40.1	E76	46	47.5





THE SANDUR MANGANESE & IRON ORES LTD,
Deogiri (Village), Sandur (Taluk),Bellary (Dist),
KARNATAKA

SKETCH SHOWING THE , LAND FOR COMPENSATORY AFFORESTATION
PREPARED BY USING GPS.Survey No :106 D, Area 8.15 acre (3.30 Ha).
Tumuti village, Sandur (Taluk) Ballari (Dist)

DIVERSION OF 3.30 Ha. FOREST LAND FOR
DOWNHILL CONVEYOR SYSTEM (DCS).
ML No 2678
Ref Toposheet No:- 57A/16

DATE :- 20.12.2017SCALE:- 1:50000PLATE No: CBSM03