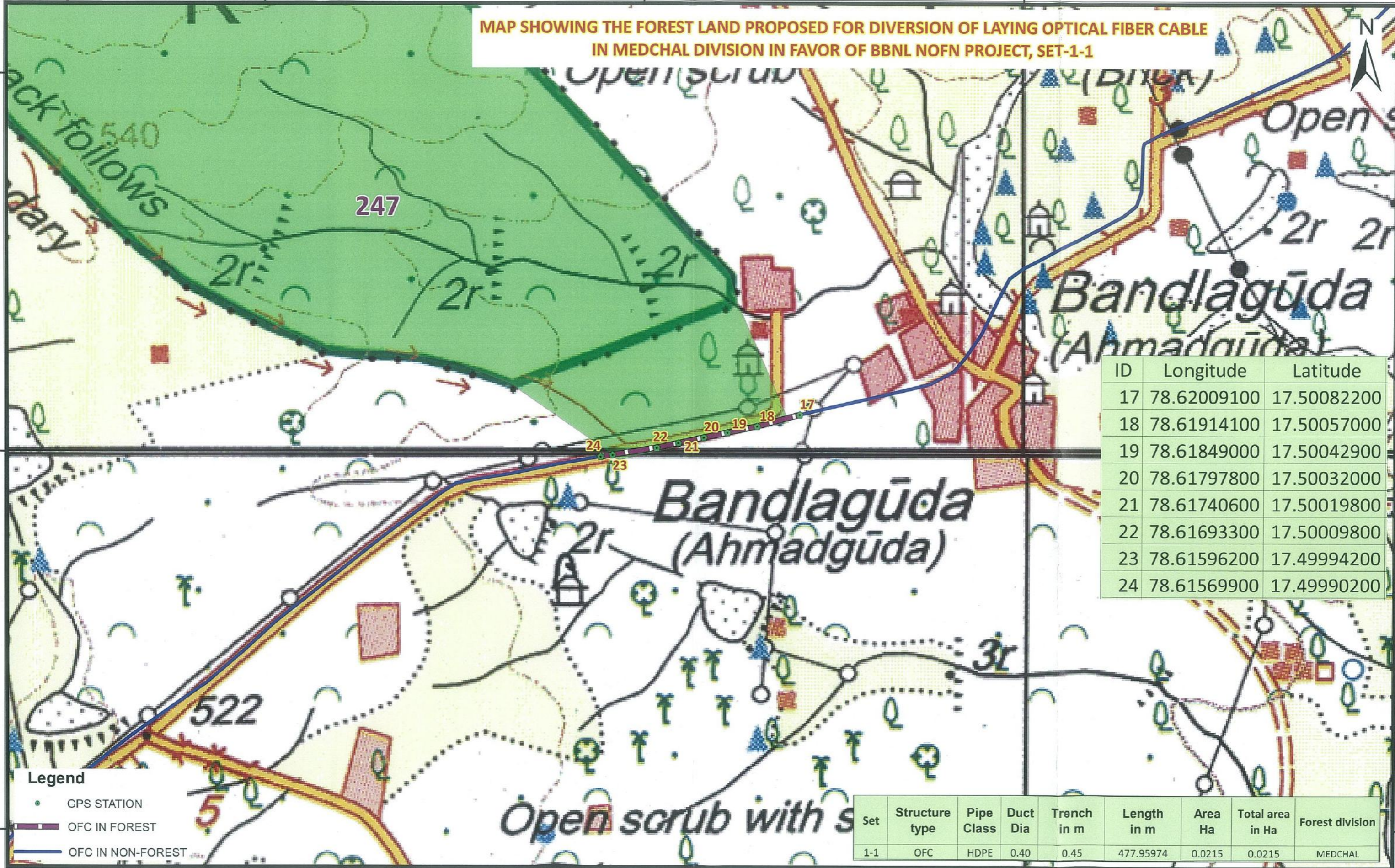


MAP SHOWING THE FOREST LAND PROPOSED FOR DIVERSION OF LAYING OPTICAL FIBER CABLE IN MEDCHAL DIVISION IN FAVOR OF BBNL NOFN PROJECT, SET-1-1



ID	Longitude	Latitude
17	78.62009100	17.50082200
18	78.61914100	17.50057000
19	78.61849000	17.50042900
20	78.61797800	17.50032000
21	78.61740600	17.50019800
22	78.61693300	17.50009800
23	78.61596200	17.49994200
24	78.61569900	17.49990200

Set	Structure type	Pipe Class	Duct Dia	Trench in m	Length in m	Area Ha	Total area in Ha	Forest division
1-1	OFC	HDPE	0.40	0.45	477.95974	0.0215	0.0215	MEDCHAL

- Legend**
- GPS STATION
 - OFC IN FOREST
 - OFC IN NON-FOREST

78°36'30"E

Geographic Coordinate System and WGS-84 Datum

0 0.1 0.2 0.4 0.6 0.8 KM

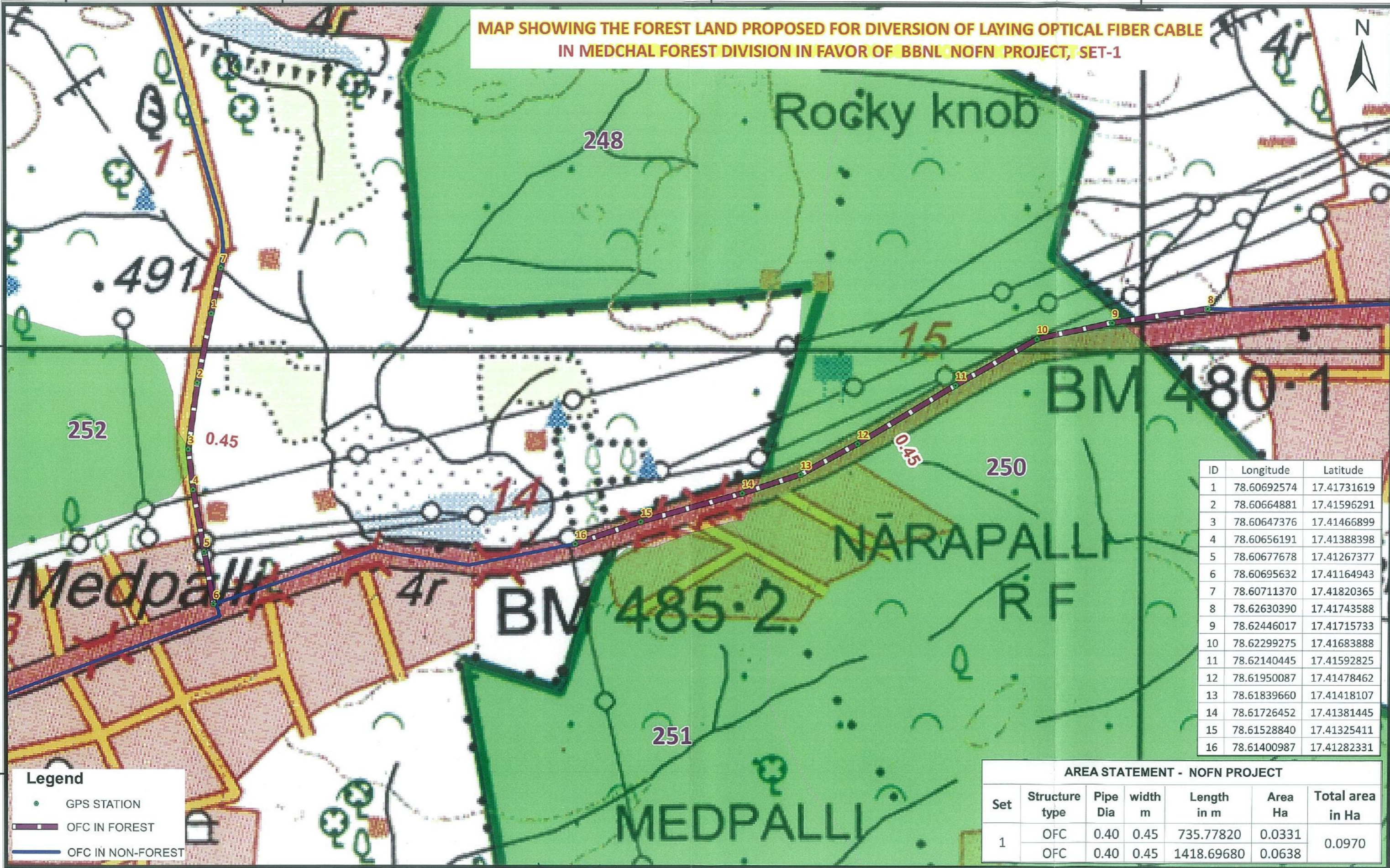
78°37'0"E

M. Veniah, ITS
 General Manager (Proj-III)
 Bharat Broadband Network Limited
 3rd Floor, Telephone Exchange,
 Gowliguda, Hyderabad-500 012.

78°37'30"E

G.V. Ramakrishna (ITS)
 Chief General Manager Telangana
 Bharat Broadband Network Ltd.
 Hyderabad

MAP SHOWING THE FOREST LAND PROPOSED FOR DIVERSION OF LAYING OPTICAL FIBER CABLE IN MEDCHAL FOREST DIVISION IN FAVOR OF BBNL NOFN PROJECT, SET-1



ID	Longitude	Latitude
1	78.60692574	17.41731619
2	78.60664881	17.41596291
3	78.60647376	17.41466899
4	78.60656191	17.41388398
5	78.60677678	17.41267377
6	78.60695632	17.41164943
7	78.60711370	17.41820365
8	78.62630390	17.41743588
9	78.62446017	17.41715733
10	78.62299275	17.41683888
11	78.62140445	17.41592825
12	78.61950087	17.41478462
13	78.61839660	17.41418107
14	78.61726452	17.41381445
15	78.61528840	17.41325411
16	78.61400987	17.41282331

AREA STATEMENT - NOFN PROJECT						
Set	Structure type	Pipe Dia	width m	Length in m	Area Ha	Total area in Ha
1	OFC	0.40	0.45	735.77820	0.0331	0.0970
	OFC	0.40	0.45	1418.69680	0.0638	

Legend

- GPS STATION
- OFC IN FOREST
- OFC IN NON-FOREST

78°36'30"E

Geographic Coordinate System and WGS-84 Datum

0 0.1 0.2 0.4 0.6 0.8 KM

M. Venaiiah, ITS
 General Manager (Proj-ITM)
 Bharat Broadband Network Limited
 3rd Floor, Telephone Exchange,
 Gowliguda, Hyderabad-500 012.

78°37'0"E

78°37'30"E

G.V. Ramakrishna (ITS)
 Chief General Manager Telangana
 Bharat Broadband Network Ltd.
 Hyderabad

78°45'30"E

78°46'0"E

78°46'30"E

**MAP SHOWING THE FOREST LAND PROPOSED FOR DIVERSION OF LAYING OPTICAL FIBER CABLE
IN AMANGAL FOREST DIVISION IN FAVOR OF BBNL NOFN PROJECT, SET-2**



17°11'0"N

17°11'0"N

17°10'30"N

17°10'30"N

Open scrub

**644
Boulders**

279

Tippaigudem

277

278

ID	Longitude	Latitude
17	78.76269295	17.18195774
18	78.76370272	17.18217098
19	78.76408440	17.18218642
20	78.76438985	17.18207468
21	78.76473143	17.18192868
22	78.77013359	17.17910478
23	78.77002310	17.17911809
24	78.76515446	17.18164271
25	78.76553612	17.18135356
26	78.76588486	17.18112705
27	78.76663704	17.18072976
28	78.76734881	17.18035801
29	78.76787930	17.18011057
30	78.76844771	17.17983056
31	78.76886615	17.17962333
32	78.76937028	17.17936585
33	78.77035949	17.17903892

- Legend**
- GPS STATION
 - OFC IN FOREST
 - OFC IN NON-FOREST

AREA STATEMENT - NOFN PROJECT						
Set	Structure type	Pipe Dia	width m	Length in m	Area Ha	Total area in Ha
2	OFC	0.40	0.45	907.50782	0.0408	0.0408

Geographic Coordinate System and WGS-84 Datum



M. Venaiiah, ITS
General Manager (Proj-III)
 Bharat Broadband Network Limited
 3rd Floor, Telephone Exchange,
 Gowdipally, Hyderabad-500 012

G.V. Ramakrishna
G.V. Ramakrishna (ITS)
 Chief General Manager Telangana
 Bharat Broadband Network Limited,
 Hyderabad

78°45'30"E

78°46'0"E

78°46'30"E

78°10'30"E

78°11'0"E

78°11'30"E

78°12'0"E

78°12'30"E

17°19'30"N

17°19'0"N

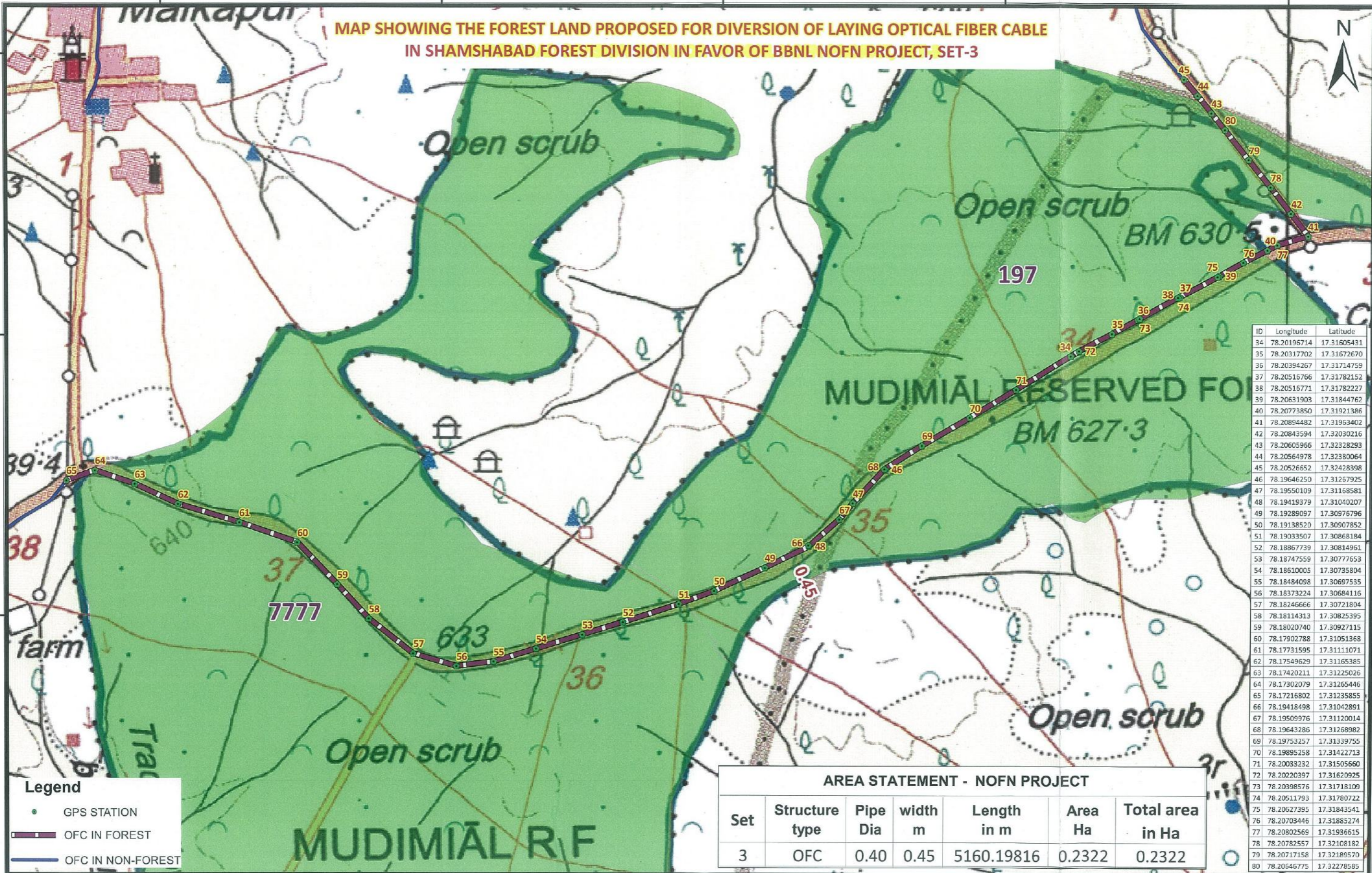
17°18'30"N

17°19'30"N

17°19'0"N

17°18'30"N

MAP SHOWING THE FOREST LAND PROPOSED FOR DIVERSION OF LAYING OPTICAL FIBER CABLE IN SHAMSHABAD FOREST DIVISION IN FAVOR OF BBNL NOFN PROJECT, SET-3



ID	Longitude	Latitude
34	78.20196714	17.31605431
35	78.20317702	17.31672670
36	78.20394267	17.31714759
37	78.20516766	17.31782152
38	78.20516771	17.31782227
39	78.20631903	17.31844762
40	78.20773850	17.31921386
41	78.20894482	17.31963402
42	78.20843594	17.32030216
43	78.20605966	17.32328293
44	78.20564978	17.32380064
45	78.20526652	17.32428398
46	78.19646250	17.31267925
47	78.19550109	17.31168581
48	78.19419379	17.31040207
49	78.19289097	17.30976796
50	78.19138520	17.30907852
51	78.19033507	17.30868184
52	78.18867739	17.30814961
53	78.18747559	17.30777653
54	78.18610005	17.30735804
55	78.18484098	17.30697535
56	78.18373224	17.30684116
57	78.18246666	17.30721804
58	78.18114313	17.30825395
59	78.18020740	17.30927115
60	78.17902788	17.31051368
61	78.17731595	17.31111071
62	78.17549629	17.31165385
63	78.17420211	17.31225026
64	78.17302079	17.31265446
65	78.17216802	17.31235855
66	78.19418498	17.31042891
67	78.19509976	17.31120014
68	78.19643286	17.31268982
69	78.19753257	17.31339755
70	78.19895258	17.31422713
71	78.20033232	17.31505660
72	78.20220397	17.31620925
73	78.20398576	17.31718109
74	78.20511793	17.31780722
75	78.20627395	17.31843541
76	78.20708446	17.31885274
77	78.20802569	17.31936615
78	78.20782557	17.32108182
79	78.20717158	17.32189570
80	78.20646775	17.32278585

AREA STATEMENT - NOFN PROJECT						
Set	Structure type	Pipe Dia	width m	Length in m	Area Ha	Total area in Ha
3	OFC	0.40	0.45	5160.19816	0.2322	0.2322

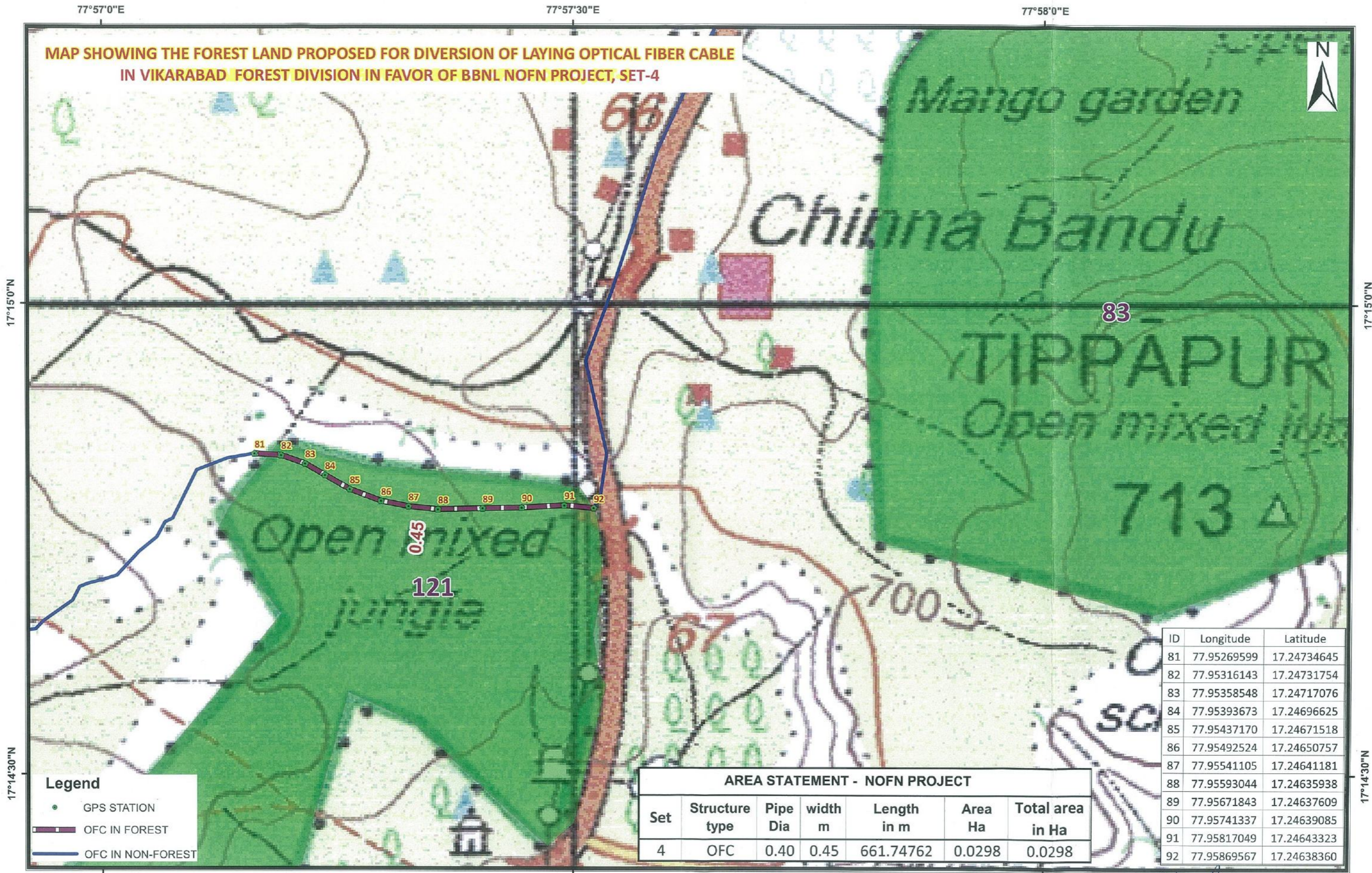
Legend
 ● GPS STATION
 — OFC IN FOREST
 — OFC IN NON-FOREST

Geographic Coordinate System and WGS-84 Datum



M. Veniah, ITS
 General Manager (Proj-III)
 Bharat Broadband Network Limited
 3rd Floor, Telephone Exchange,
 Gowliguda, Hyderabad-500 012.

G.V. Ramakrishna (ITS)
 Chief General Manager Telangana
 Bharat Broadband Network Ltd.
 Hyderabad



**MAP SHOWING THE FOREST LAND PROPOSED FOR DIVERSION OF LAYING OPTICAL FIBER CABLE
IN VIKARABAD FOREST DIVISION IN FAVOR OF BBNL NOFN PROJECT, SET-4**


Legend

- GPS STATION
- OFC IN FOREST
- OFC IN NON-FOREST

AREA STATEMENT - NOFN PROJECT						
Set	Structure type	Pipe Dia	width m	Length in m	Area Ha	Total area in Ha
4	OFC	0.40	0.45	661.74762	0.0298	0.0298

ID	Longitude	Latitude
81	77.95269599	17.24734645
82	77.95316143	17.24731754
83	77.95358548	17.24717076
84	77.95393673	17.24696625
85	77.95437170	17.24671518
86	77.95492524	17.24650757
87	77.95541105	17.24641181
88	77.95593044	17.24635938
89	77.95671843	17.24637609
90	77.95741337	17.24639085
91	77.95817049	17.24643323
92	77.95869567	17.24638360

Geographic Coordinate System and WGS-84 Datum



M. Venaiiah, ITS
General Manager (Proj-III)
Bharat Broadband Network Limited
3rd Floor, Telephone Exchange,
Gowliguda, Hyderabad-500 012.

G.V. Ramakrishna (ITS)
Chief General Manager
Bharat Broadband Network Ltd.
Hyderabad

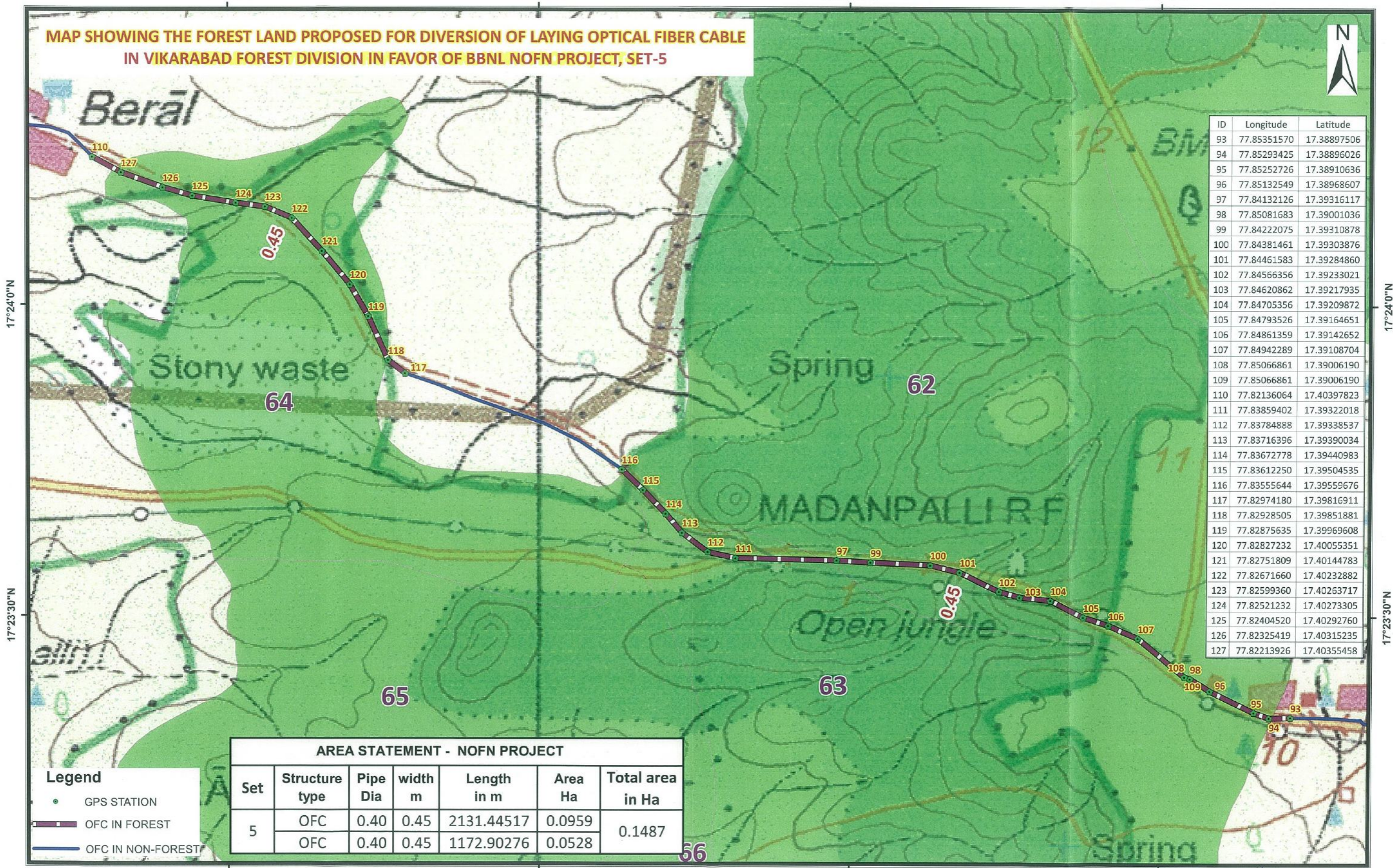
77°49'30"E

77°50'0"E

77°50'30"E

77°51'0"E

**MAP SHOWING THE FOREST LAND PROPOSED FOR DIVERSION OF LAYING OPTICAL FIBER CABLE
IN VIKARABAD FOREST DIVISION IN FAVOR OF BBNL NOFN PROJECT, SET-5**



ID	Longitude	Latitude
93	77.85351570	17.38897506
94	77.85293425	17.38896026
95	77.85252726	17.38910636
96	77.85132549	17.38968607
97	77.84132126	17.39316117
98	77.85081683	17.39001036
99	77.84222075	17.39310878
100	77.84381461	17.39303876
101	77.84461583	17.39284860
102	77.84566356	17.39233021
103	77.84620862	17.39217935
104	77.84705356	17.39209872
105	77.84793526	17.39164651
106	77.84861359	17.39142652
107	77.84942289	17.39108704
108	77.85066861	17.39006190
109	77.85066861	17.39006190
110	77.82136064	17.40397823
111	77.83859402	17.39322018
112	77.83784888	17.39338537
113	77.83716396	17.39390034
114	77.83672778	17.39440983
115	77.83612250	17.39504535
116	77.83555644	17.39559676
117	77.82974180	17.39816911
118	77.82928505	17.39851881
119	77.82875635	17.39969608
120	77.82827232	17.40055351
121	77.82751809	17.40144783
122	77.82671660	17.40232882
123	77.82599360	17.40263717
124	77.82521232	17.40273305
125	77.82404520	17.40292760
126	77.82325419	17.40315235
127	77.82213926	17.40355458

AREA STATEMENT - NOFN PROJECT						
Set	Structure type	Pipe Dia	width m	Length in m	Area Ha	Total area in Ha
5	OFC	0.40	0.45	2131.44517	0.0959	0.1487
	OFC	0.40	0.45	1172.90276	0.0528	

Legend
 • GPS STATION
 — OFC IN FOREST
 — OFC IN NON-FOREST

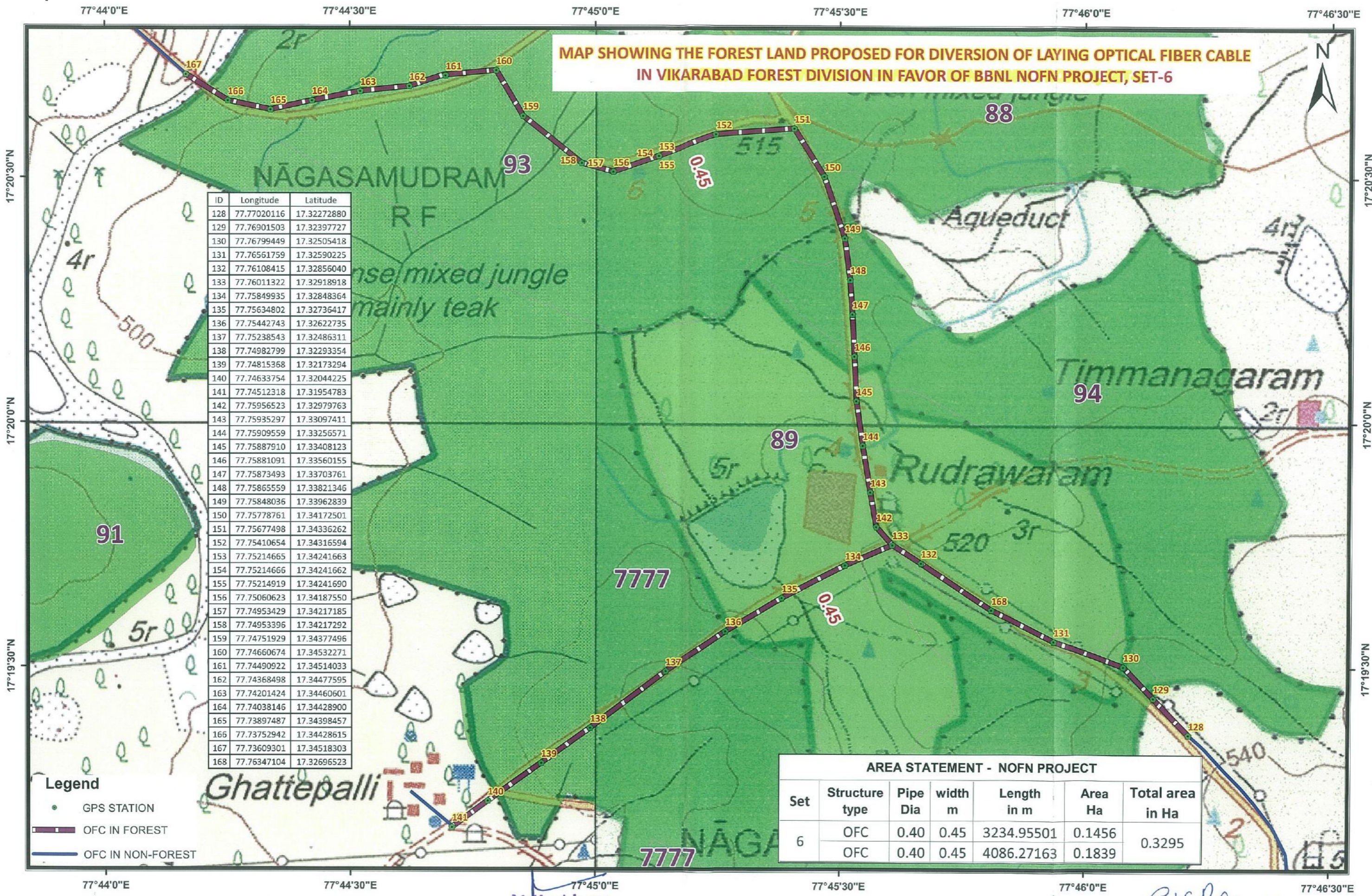
Geographic Coordinate System and WGS-84 Datum



M. Venaiiah, ITS
 General Manager (Proj-III)
 Bharat Broadband Network Limited
 3rd Floor, Telephone Exchange,
 Gowliguda, Hyderabad-500 012.

G.V. Ramakrishna (ITS)
 Chief General Manager Telangana
 Bharat Broadband Network Ltd.
 Hyderabad

MAP SHOWING THE FOREST LAND PROPOSED FOR DIVERSION OF LAYING OPTICAL FIBER CABLE IN VIKARABAD FOREST DIVISION IN FAVOR OF BBNL NOFN PROJECT, SET-6



ID	Longitude	Latitude
128	77.77020116	17.32272880
129	77.76901503	17.32397727
130	77.76799449	17.32505418
131	77.76561759	17.32590225
132	77.76108415	17.32856040
133	77.76011322	17.32918918
134	77.75849935	17.32848364
135	77.75634802	17.32736417
136	77.75442743	17.32622735
137	77.75238543	17.32486311
138	77.74982799	17.32293354
139	77.74815368	17.32173294
140	77.74633754	17.32044225
141	77.74512318	17.31954783
142	77.75956523	17.32979763
143	77.75935297	17.33097411
144	77.75909559	17.33256571
145	77.75887910	17.33408123
146	77.75881091	17.33560155
147	77.75873493	17.33703761
148	77.75865559	17.33821346
149	77.75848036	17.33962839
150	77.75778761	17.34172501
151	77.75677498	17.34336262
152	77.75410654	17.34316594
153	77.75214665	17.34241663
154	77.75214666	17.34241662
155	77.75214919	17.34241690
156	77.75060623	17.34187550
157	77.74953429	17.34217185
158	77.74953396	17.34217292
159	77.74751929	17.34377496
160	77.74660674	17.34532271
161	77.74490922	17.34514033
162	77.74368498	17.34477595
163	77.74201424	17.34460601
164	77.74038146	17.34428900
165	77.73897487	17.34398457
166	77.73752942	17.34428615
167	77.73609301	17.34518303
168	77.76347104	17.32696523

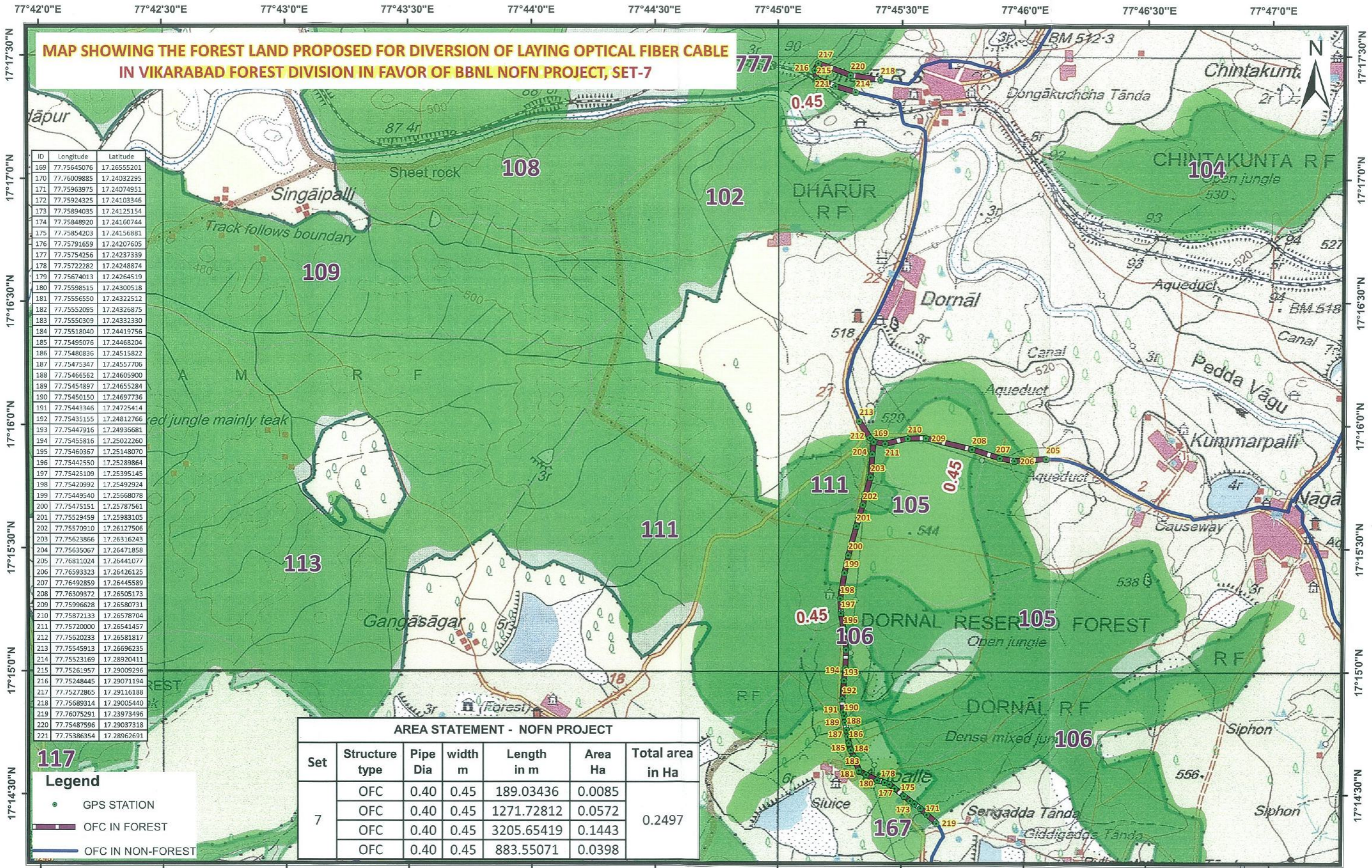
AREA STATEMENT - NOFN PROJECT						
Set	Structure type	Pipe Dia	width m	Length in m	Area Ha	Total area in Ha
6	OFC	0.40	0.45	3234.95501	0.1456	0.3295
	OFC	0.40	0.45	4086.27163	0.1839	

Legend
 ● GPS STATION
 OFC IN FOREST
 OFC IN NON-FOREST

Geographic Coordinate System and WGS-84 Datum
 0 0.15 0.3 0.6 0.9 1.2 KM

M. Venaiiah, ITS
 General Manager (Proj-III)
 Bharat Broadband Network Limited
 3rd Floor, ...
 Gowliguda, Hyderabad-500 012.

G.V. Ramakrishna (ITS)
 Chief General Manager
 Bharat Broadband Network Ltd.
 Hyderabad



MAP SHOWING THE FOREST LAND PROPOSED FOR DIVERSION OF LAYING OPTICAL FIBER CABLE IN VIKARABAD FOREST DIVISION IN FAVOR OF BBNL NOFN PROJECT, SET-7

ID	Longitude	Latitude
169	77.75645076	17.2655201
170	77.76009885	17.24032295
171	77.75963975	17.24074951
172	77.75924325	17.24103346
173	77.75894035	17.24125154
174	77.75848920	17.24160744
175	77.75854203	17.24156881
176	77.75791659	17.24207605
177	77.75754256	17.24237339
178	77.75722282	17.24248874
179	77.75674013	17.24264519
180	77.75598515	17.24300518
181	77.75556550	17.24322512
182	77.75552095	17.24326875
183	77.75550309	17.24332330
184	77.75518040	17.24419756
185	77.75495076	17.24468204
186	77.75480836	17.24515822
187	77.75475347	17.24557706
188	77.75466562	17.24605900
189	77.75454897	17.24655284
190	77.75450150	17.24697736
191	77.75443346	17.24725414
192	77.75435155	17.24812766
193	77.75447916	17.24935681
194	77.75455816	17.25022260
195	77.75460367	17.25148070
196	77.75442550	17.25289864
197	77.75425109	17.25395145
198	77.75420992	17.25492924
199	77.75449540	17.25668078
200	77.75475151	17.25787561
201	77.75529459	17.25983105
202	77.75570910	17.26127506
203	77.75623866	17.26316243
204	77.75635067	17.26471858
205	77.76811024	17.26441077
206	77.76593323	17.26426125
207	77.76492859	17.26445589
208	77.76309372	17.26505173
209	77.75996628	17.26580731
210	77.75872133	17.26578704
211	77.75720000	17.26541457
212	77.75620233	17.26581817
213	77.75545913	17.26696235
214	77.75523169	17.28920411
215	77.75261957	17.29009296
216	77.75248445	17.29071194
217	77.75272865	17.29116188
218	77.75689314	17.29005440
219	77.76075291	17.23973496
220	77.75487596	17.29037318
221	77.75386354	17.28962691

AREA STATEMENT - NOFN PROJECT						
Set	Structure type	Pipe Dia	width m	Length in m	Area Ha	Total area in Ha
7	OFC	0.40	0.45	189.03436	0.0085	0.2497
	OFC	0.40	0.45	1271.72812	0.0572	
	OFC	0.40	0.45	3205.65419	0.1443	
	OFC	0.40	0.45	883.55071	0.0398	

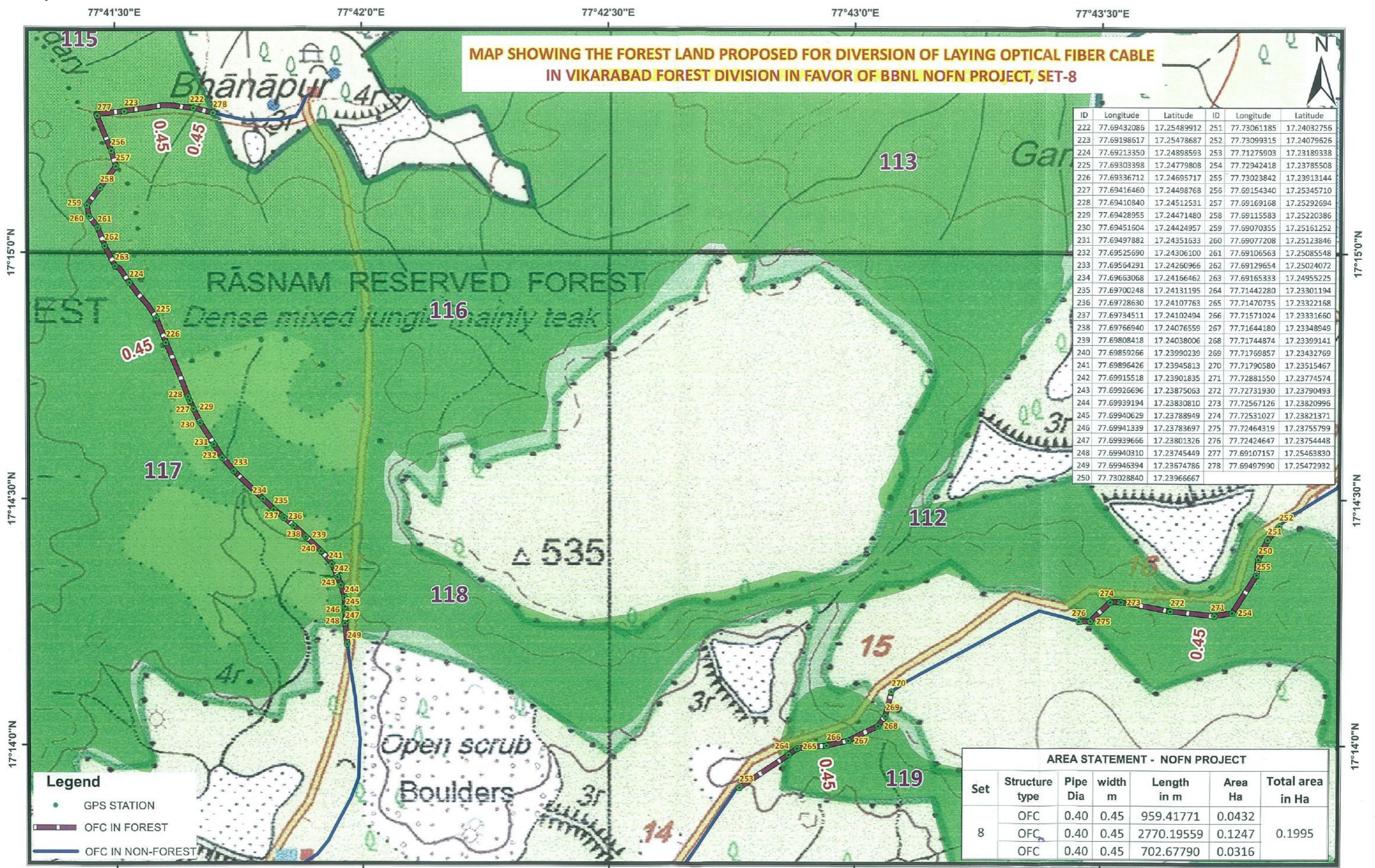
Legend	
	GPS STATION
	OFC IN FOREST
	OFC IN NON-FOREST

Geographic Coordinate System and WGS-84 Datum
 0 0.325 0.65 1.3 1.95 2.6 KM

M. Veniah, ITS
 General Manager (Proj-III)
 Bharat Broadband Network Limited
 3rd Floor, Telephone Exchange,
 Gowliguda, Hyderabad-500 012.

G.V. Ramakrishna (ITS)
 Chief General Manager Telangana
 Bharat Broadband Network Ltd.
 Hyderabad

MAP SHOWING THE FOREST LAND PROPOSED FOR DIVERSION OF LAYING OPTICAL FIBER CABLE IN VIKARABAD FOREST DIVISION IN FAVOR OF BBNL NOFN PROJECT, SET-8



ID	Longitude	Latitude	ID	Longitude	Latitude
222	77.69432086	17.25489912	251	77.73061185	17.24032756
223	77.69198617	17.25478687	252	77.73099315	17.24079526
224	77.69213350	17.24898593	253	77.71275903	17.23189338
225	77.69303398	17.24779808	254	77.72942418	17.23785508
226	77.69336712	17.24695717	255	77.73023842	17.23913144
227	77.69416460	17.24498768	256	77.69154340	17.25345710
228	77.69410840	17.24512531	257	77.69169168	17.25292694
229	77.69428955	17.24471480	258	77.69115583	17.25220386
230	77.69451604	17.24424957	259	77.69070355	17.25161252
231	77.69497882	17.24351633	260	77.69077208	17.25123846
232	77.69525690	17.24306100	261	77.69106563	17.25085548
233	77.69564291	17.24260966	262	77.69129654	17.25024072
234	77.69663068	17.24166462	263	77.69165333	17.24955225
235	77.69700248	17.24131195	264	77.71442280	17.23301194
236	77.69728630	17.24107763	265	77.71470735	17.23322168
237	77.69734511	17.24102494	266	77.71571024	17.23331660
238	77.69766940	17.24076559	267	77.71644180	17.23348949
239	77.69808418	17.24038006	268	77.71744874	17.23399141
240	77.69859266	17.23990239	269	77.71769857	17.23432769
241	77.69896426	17.23945813	270	77.71790580	17.23515467
242	77.69915518	17.23901835	271	77.72881550	17.23774574
243	77.69926696	17.23875063	272	77.72731930	17.23790493
244	77.69939194	17.23830810	273	77.72567126	17.23820996
245	77.69940629	17.23788949	274	77.72531027	17.23821371
246	77.69941339	17.23783697	275	77.72464319	17.23755799
247	77.69939666	17.23801326	276	77.72424647	17.23754448
248	77.69940310	17.23745449	277	77.69107157	17.25463830
249	77.69946394	17.23674786	278	77.69497990	17.25472932
250	77.73028840	17.23966667			

Set	Structure type	Pipe Dia	width m	Length in m	Area Ha	Total area in Ha
8	OFC	0.40	0.45	959.41771	0.0432	0.1995
	OFC	0.40	0.45	2770.19559	0.1247	
	OFC	0.40	0.45	702.67790	0.0316	

Legend
 ● GPS STATION
 — OFC IN FOREST
 — OFC IN NON-FOREST

Geographic Coordinate System and WGS-84 Datum
 0 0.15 0.3 0.6 0.9 1.2 KM

M. Veniah, ITS
 General Manager (Proj-ITM)
 Bharat Broadband Network Limited
 3rd Floor, Telephone Exchange,
 Gowliguda, Hyderabad-500 012.

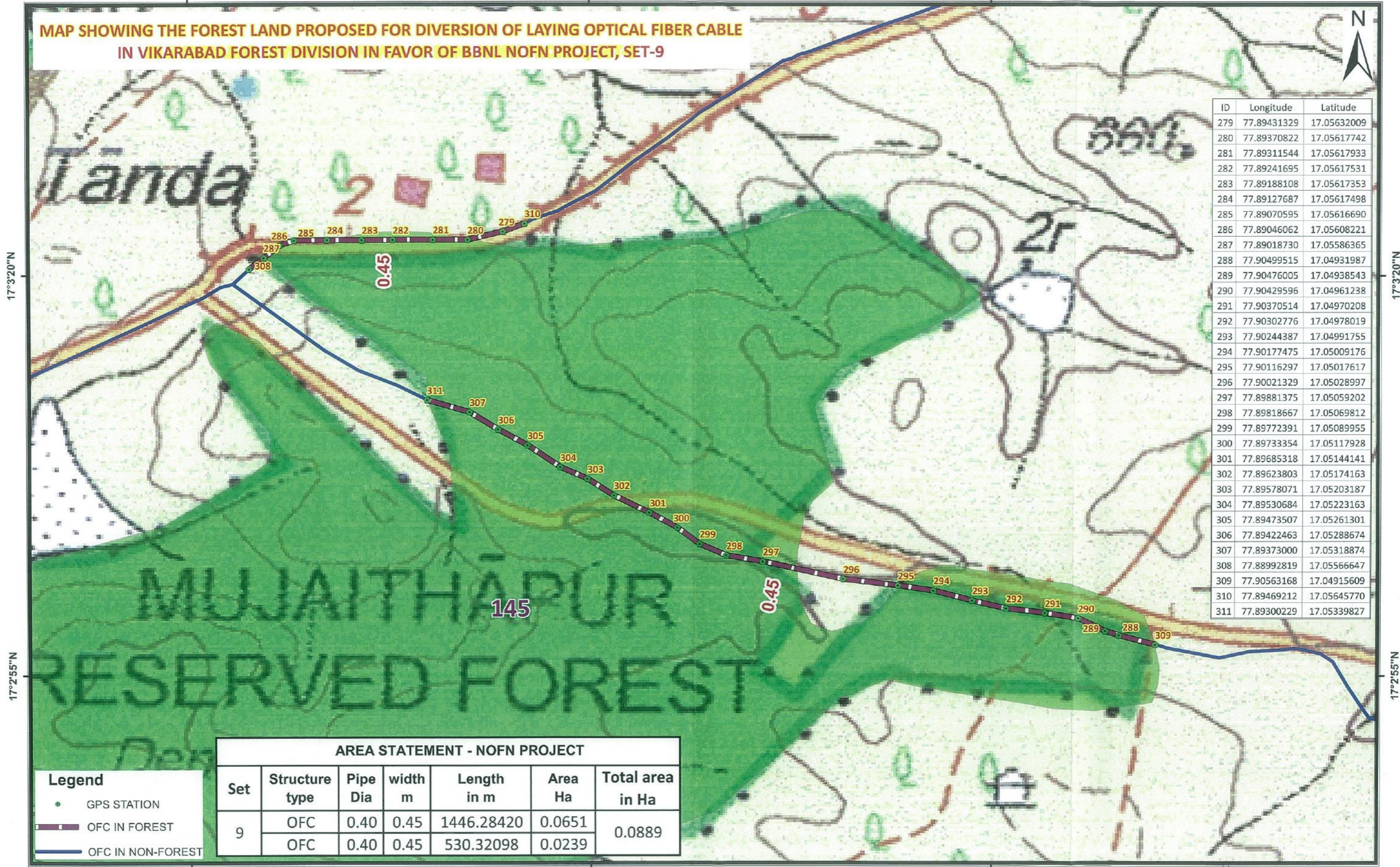
G.V. Ramakrishna (ITS)
 Chief General Manager
 Bharat Broadband Network Ltd.
 Hyderabad

77°53'20"E

77°53'45"E

77°54'10"E

**MAP SHOWING THE FOREST LAND PROPOSED FOR DIVERSION OF LAYING OPTICAL FIBER CABLE
IN VIKARABAD FOREST DIVISION IN FAVOR OF BBNL NOFN PROJECT, SET-9**



ID	Longitude	Latitude
279	77.89431329	17.05632009
280	77.89370822	17.05617742
281	77.89311544	17.05617933
282	77.89241695	17.05617531
283	77.89188108	17.05617353
284	77.89127687	17.05617498
285	77.89070595	17.05616690
286	77.89046062	17.05608221
287	77.89018730	17.05586365
288	77.90499515	17.04931987
289	77.90476005	17.04938543
290	77.90429596	17.04961238
291	77.90370514	17.04970208
292	77.90302776	17.04978019
293	77.90244387	17.04991755
294	77.90177475	17.05009176
295	77.90116297	17.05017617
296	77.90021329	17.05028997
297	77.89881375	17.05059202
298	77.89818667	17.05069812
299	77.89772391	17.05089955
300	77.89733354	17.05117928
301	77.89685318	17.05144141
302	77.89623803	17.05174163
303	77.89578071	17.05203187
304	77.89530684	17.05223163
305	77.89473507	17.05261301
306	77.89422463	17.05288674
307	77.89373000	17.05318874
308	77.88992819	17.05566647
309	77.90563168	17.04915609
310	77.89469212	17.05645770
311	77.89300229	17.05339827

AREA STATEMENT - NOFN PROJECT						
Set	Structure type	Pipe Dia	width m	Length in m	Area Ha	Total area in Ha
9	OFC	0.40	0.45	1446.28420	0.0651	0.0889
	OFC	0.40	0.45	530.32098	0.0239	

Legend	
	GPS STATION
	OFC IN FOREST
	OFC IN NON-FOREST

77°53'20"E

77°53'45"E

77°54'10"E

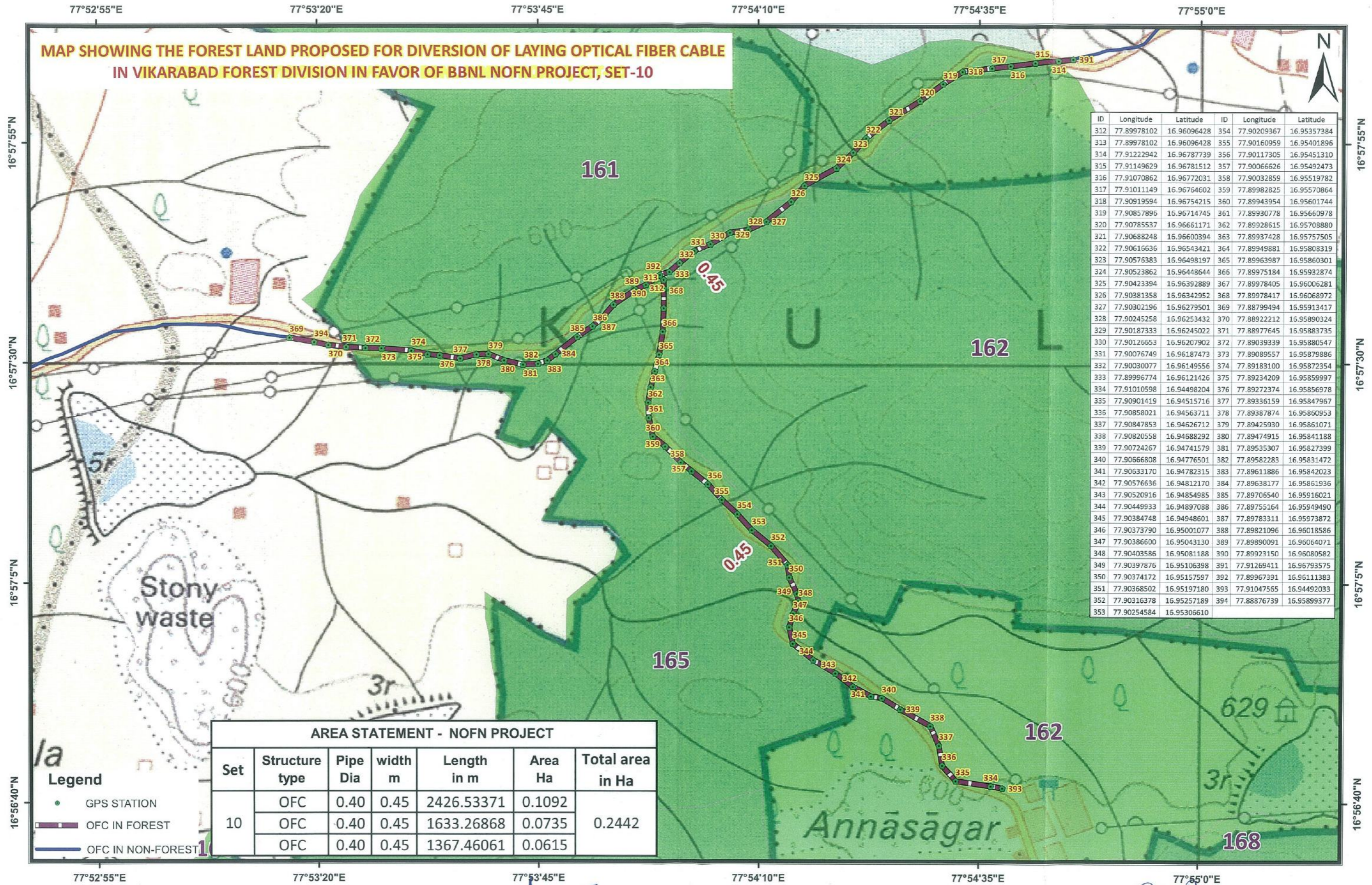
Geographic Coordinate System and WGS-84 Datum



M. Veniah, ITS
General Manager (Proj-IT)
Bharat Broadband Network Limited
3rd Floor, Telephone Exchange,
Gowliguda, Hyderabad-500 012.

G.V. Ramakrishna
G.V. Ramakrishna (ITS)
Chief General Manager Telangana
Bharat Broadband Network Ltd.
Hyderabad

MAP SHOWING THE FOREST LAND PROPOSED FOR DIVERSION OF LAYING OPTICAL FIBER CABLE IN VIKARABAD FOREST DIVISION IN FAVOR OF BBNL NOFN PROJECT, SET-10



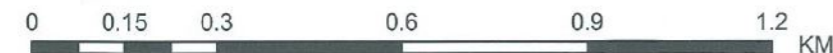
ID	Longitude	Latitude	ID	Longitude	Latitude
312	77.89978102	16.96096428	354	77.90209367	16.95357384
313	77.89978102	16.96096428	355	77.90160959	16.95401896
314	77.91222942	16.96787739	356	77.90117305	16.95451310
315	77.91149629	16.96781512	357	77.90066526	16.95492473
316	77.91070862	16.96772031	358	77.90032859	16.95519782
317	77.91011149	16.96764602	359	77.89982825	16.95570864
318	77.90919594	16.96754215	360	77.89943954	16.95601744
319	77.90857896	16.96714745	361	77.89930778	16.95660978
320	77.90785537	16.96661171	362	77.89928615	16.95708880
321	77.90688248	16.96600394	363	77.89937428	16.95757505
322	77.90616636	16.96543421	364	77.89949881	16.95808319
323	77.90576383	16.96498197	365	77.89963987	16.95860301
324	77.90523862	16.96448644	366	77.89975184	16.95932874
325	77.90423394	16.96392889	367	77.89978405	16.96006281
326	77.90381358	16.96342952	368	77.89978417	16.96068972
327	77.90302196	16.96279501	369	77.88799494	16.95913417
328	77.90245258	16.96253432	370	77.88922212	16.95890324
329	77.90187333	16.96245022	371	77.88977645	16.95883735
330	77.90126553	16.96207902	372	77.89039339	16.95880547
331	77.90076749	16.96187473	373	77.89089557	16.95879886
332	77.90030077	16.96149556	374	77.89183100	16.95872354
333	77.89996774	16.96121426	375	77.89234209	16.95859997
334	77.91010598	16.94498204	376	77.89272374	16.95856978
335	77.90901419	16.94515716	377	77.89336159	16.95847967
336	77.90858021	16.94563711	378	77.89387874	16.95860953
337	77.90847853	16.94626712	379	77.89425930	16.95861071
338	77.90820558	16.94688292	380	77.89474915	16.95841188
339	77.90724267	16.94741579	381	77.89535307	16.95827399
340	77.90666808	16.94776501	382	77.89582283	16.95831472
341	77.90633170	16.94782315	383	77.89611886	16.95842023
342	77.90576636	16.94812170	384	77.89638177	16.95861936
343	77.90520916	16.94854985	385	77.89706540	16.95916021
344	77.90449933	16.94897088	386	77.89755164	16.95949490
345	77.90384748	16.94948601	387	77.89783311	16.95973872
346	77.90373790	16.95001077	388	77.89821096	16.96018586
347	77.90386600	16.95043130	389	77.89890091	16.96064071
348	77.90403586	16.95081188	390	77.89923150	16.96080582
349	77.90397876	16.95106398	391	77.91269411	16.96793575
350	77.90374172	16.95157597	392	77.89967391	16.96111383
351	77.90368502	16.95197180	393	77.91047565	16.94492033
352	77.90316378	16.95257189	394	77.88876739	16.95899377
353	77.90254584	16.95306610			

AREA STATEMENT - NOFN PROJECT

Set	Structure type	Pipe Dia	width m	Length in m	Area Ha	Total area in Ha
10	OFC	0.40	0.45	2426.53371	0.1092	0.2442
	OFC	0.40	0.45	1633.26868	0.0735	
	OFC	0.40	0.45	1367.46061	0.0615	

- Legend**
- GPS STATION
 - OFC IN FOREST
 - OFC IN NON-FOREST

Geographic Coordinate System and WGS-84 Datum



M. Venalah, ITS
 General Manager (Proj-ITM)
 Bharat Broadband Network Limited
 3rd Floor, Telephone Exchange,
 Gowliguda, Hyderabad-500 012.

G.V. Ramakrishna (ITS)
 Chief General Manager Telangand
 Bharat Broadband Network Ltd.
 Hyderabad

MAP SHOWING THE FOREST LAND PROPOSED FOR DIVERSION OF LAYING OPTICAL FIBER CABLE IN VIKARABAD FOREST DIVISION IN FAVOR OF BBNL NOFN PROJECT, SET-12

ID	Longitude	Latitude
418	77.96864378	16.96621511
419	77.96838352	16.96557447
420	77.96837759	16.96513741
421	77.95756887	16.94898567
422	77.96828144	16.96464579
423	77.96821382	16.96430443
424	77.96825190	16.96397301
425	77.96831332	16.96352680
426	77.96839364	16.96294879
427	77.96854374	16.96242675
428	77.96855419	16.96210142
429	77.96844649	16.96163339
430	77.96813993	16.96114007
431	77.96768149	16.96068245
432	77.96650577	16.95960436
433	77.96585373	16.95892535
434	77.96533455	16.95831653
435	77.96485754	16.95766520
436	77.96455252	16.95723876
437	77.96433919	16.95697685
438	77.96398509	16.95679024
439	77.96352168	16.95659699
440	77.96309357	16.95643915
441	77.96252261	16.95617046
442	77.96190311	16.95583765
443	77.96148345	16.95535611
444	77.96119617	16.95484638
445	77.96082247	16.95433996
446	77.96030450	16.95375424
447	77.95996279	16.95330062
448	77.95965304	16.95301783
449	77.95912690	16.95260353
450	77.95858038	16.95222417
451	77.95810325	16.95179279
452	77.95794791	16.95135573
453	77.95774530	16.95070063
454	77.95757198	16.95000979
455	77.95753907	16.94935283
456	77.95757587	16.94903869
457	77.96835377	16.96504512

Legend

- GPS STATION
- OFC IN FOREST
- OFC IN NON-FOREST

AREA STATEMENT - NOFN PROJECT						
Set	Structure type	Pipe Dia	width m	Length in m	Area Ha	Total area in Ha
12	OFC	0.40	0.45	2416.71374	0.1088	0.1088

77°57'5"E 77°57'30"E 77°57'55"E 77°58'20"E 77°58'45"E

Geographic Coordinate System and WGS-84 Datum



M. Veniah, ITS
General Manager (Proj-III)
Bharat Broadband Network Limited
3rd Floor, Telephone Exchange,
Gowliguda, Hyderabad-500 012.

G.V. Ramakrishna (IFS)
Chief General Manager Telangana
Bharat Broadband Network Ltd.
Hyderabad

