

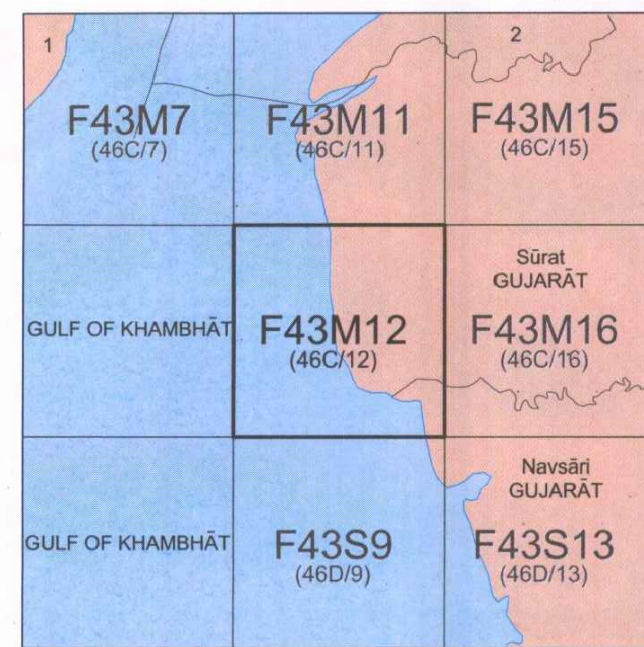


निर्यात के लिए नहीं NOT FOR EXPORT

OPEN SERIES
MAP

No. F43M12

Scale 1:50,000



भारतीय सर्वेक्षण विभाग

SURVEY OF INDIA

1st Edition 2010.

Price: Rs. 70/-

CONVENTIONAL SYMBOLS

Express highway with toll; with bridge; with distance stone	
Roads, metalled; according to importance	
Roads, double carriageway; according to importance	
Unmetalled road, Cart-track, Pack-track with pass, Foot-path	
Streams with track in bed, undefined, Canal	
Dams: masonry or rock-filled; earthwork, Weir	
River: dry with water channel; with island & rocks, Tidal river	
Submerged rocks, Shoal, Swamp, Reeds	
Wells: lined, unlined, Tube-well, Spring, Tank; perennial, dry	
Embankments: road or rail; tank, Broken ground	
Railways, broad gauge; double, single with station; under constn.	
Railways, other gauges: double, single with distance stone; do.	
Mineral line or tramway, Kilm, Cutting with tunnel	
Contours with sub-features, Rocky slopes, Cliffs	
Sand features (flat, dunes, hillocks, mounds), (Shrubs, shifting)	
Towns or Villages: inhabited, deserted, Fort	
Huts: permanent, temporary, Tower, Antiquities	
Temple, Chhatra, Church, Mosque, Igah, Tomb, Graves	
Lighthouse, Lightship, Buoy; lighted, unlighted, Anchorage	
Mine, Vine on trellis, Grass, Scrub	
Palms: palmyra; other, Plantain, Conifer, Bamboo, Other trees	
Areas: cultivated; wooded, Surveyed tree	
Boundary, international	
state: demarcated, undemarcated	
district: subdivision, tahsil or taluk; forest	
Boundary pillars: surveyed, unlocated	
Heights, triangulated: station, point, approximate	
Bench-mark: geodetic, tertiary, canal	
Post office, Overhead tank	
Rest house or inspection bungalow, Circuit house, Police station	
Camping ground, Forest: reserved, protected	
Spaced names: administrative, locality or tribal	
Hospital, Dispensary, Veterinary Hospital / Dispensary	
Aerodrome, Helipad, Tourist site	
Power line: with pylons surveyed; with poles unsurveyed	

REFERENCE


NH 6 National Highway No. 6

NOTES :-

Heights and Contours have not been shown.
A relative height, -d, represents the approximate height, in metres, between the top and bottom of a steep slope.

COMPILATION INDEX

A Surveyed during 1970-72, Compiled for major details from 1:25,000 Survey, 1994-95, Updated for major details during 2006-07.



Projection - UTM Datum - WGS 84

Magnetic Variation from True North about $\frac{1}{2}^{\circ}$ West in 2005.
(Decreasing by about 1' annually)

1:50,000

500 m to 1 cm 2 cm to 1 km

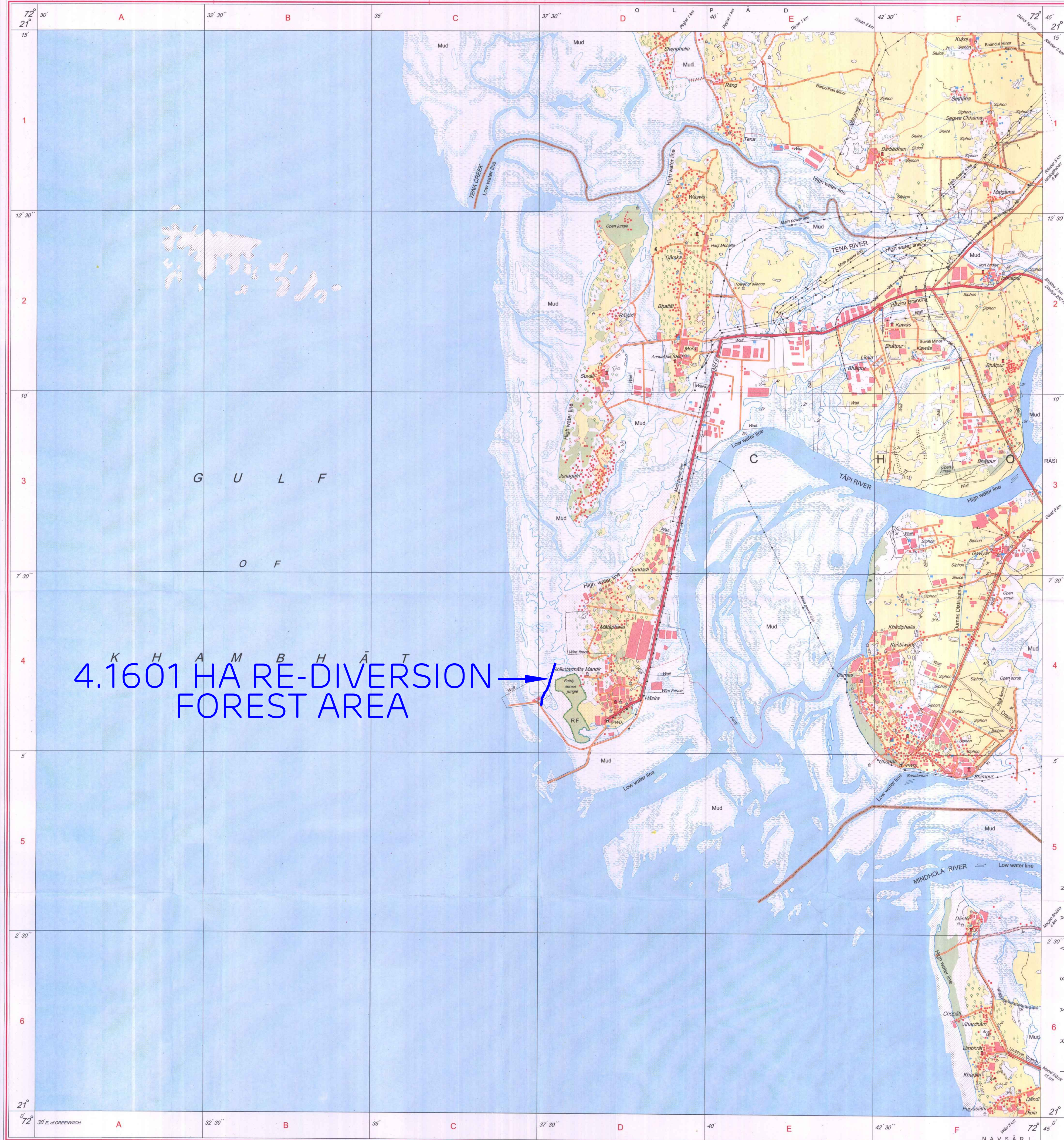
For further details about this map, please contact

Director
Gujarat, Daman & Diu Geo-Spatial Data Centre
Survey of India, Sector-10 (A)
Gandhinagar.

WEBSITE - www.surveyofindia.gov.in

Reproduction in whole or part by any means is prohibited
without the written permission of Survey of India, the
National Mapping Agency.

GOVERNMENT OF INDIA COPYRIGHT, 2010.



4.1601 HA RE-DIVERSION
FOREST AREA

REG. No. 9045-SPG D 70 (GD & D GDC-1:50,000):510.

भारत के सर्वेक्षण विभाग द्वारा तैयार किया गया है।
Published under the direction of Swarna Subba Rao, B.E., Surveyor General of India.
Survey of India, Hatibarka Estate, Post Box No.37, Dehra Dun-248001 (Uttarakhand).
Department of Science & Technology, Government of India.

PRINTED AT THE SOUTHERN PRINTING GROUP OF SURVEY OF INDIA.