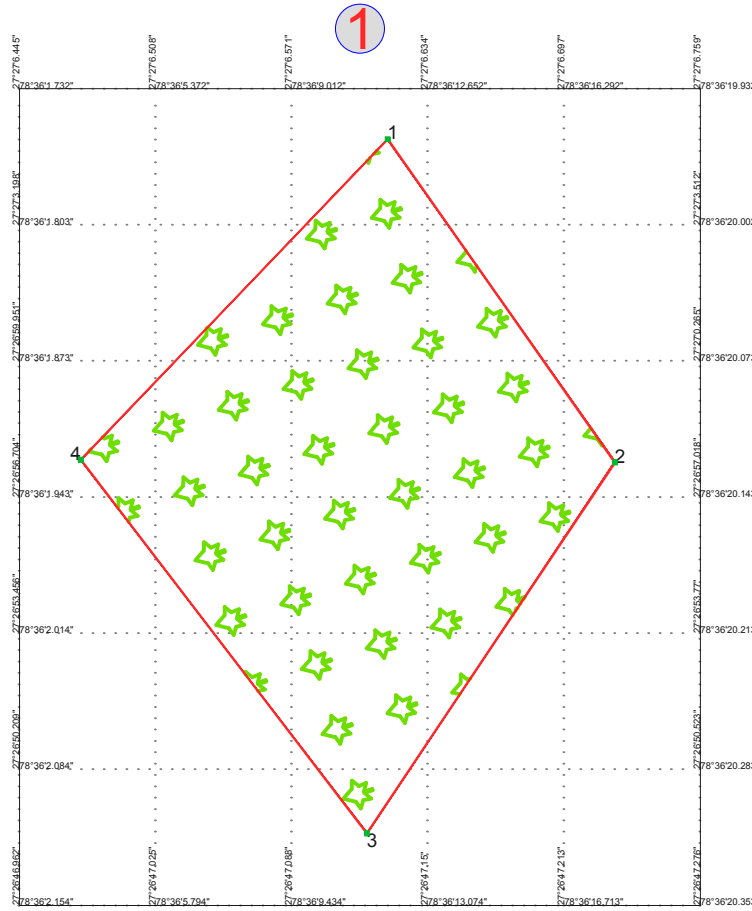


Digital Map Showing Land Identified in Firozabad Forest Division "For Compensatory Afforestation in lieu of Protected Forest Land Proposed for Diversion in Mainpuri Forest Division for "Construction of Aligarh to Kanpur Section of NH-91 km 229.000 to km 289.000 in the state of Uttarpradesh"

Point Name	Location	
	Latitude	Longitude
1	27°27'5.408"	78°36'11.6"
2	27°26'57.804"	78°36'17.84"
3	27°26'48.844"	78°36'11.4"
4	27°26'57.622"	78°36'3.561"



Scale



Legend

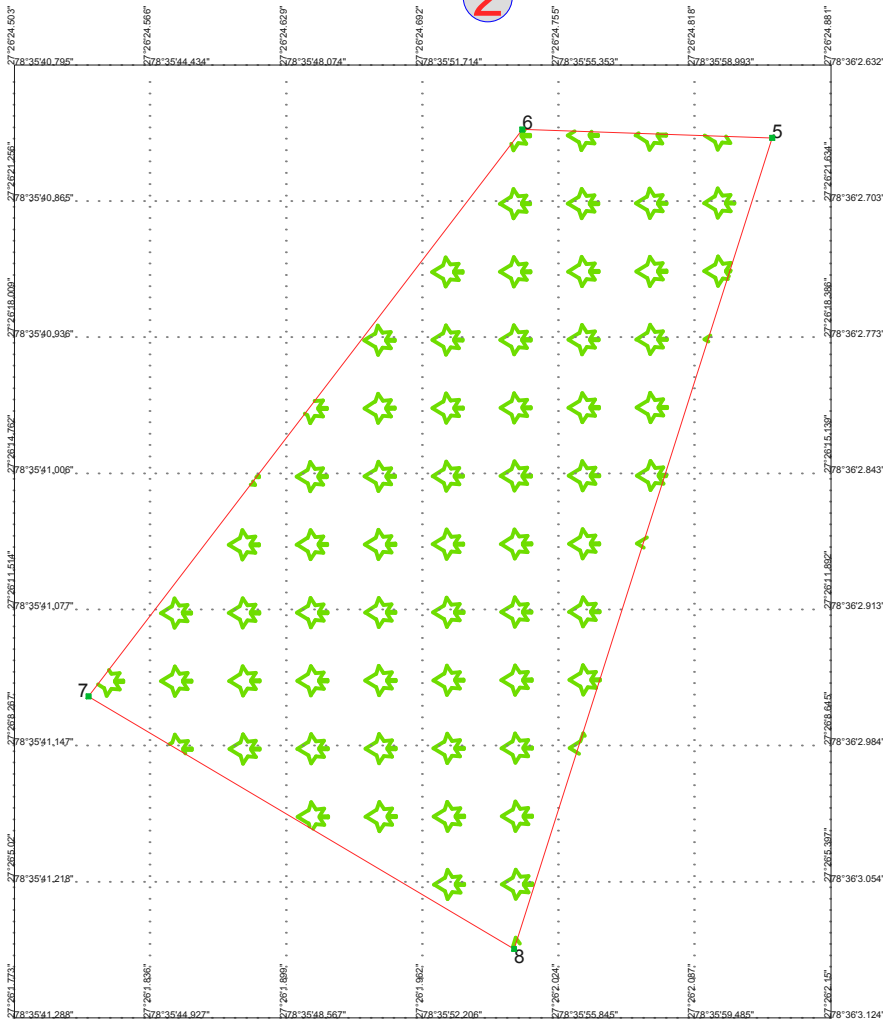


Compensatory Afforestation Location

Location **Area**
 Gopalpur = 10.0 hectare (Jasrana Forest Range)

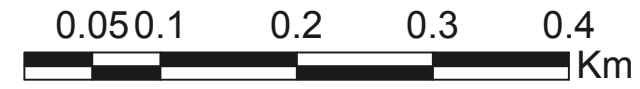
Digital Map Showing Land Identified in Firozabad Forest Division "For Compensatory Afforestation in lieu of Protected Forest Land Proposed for Diversion in Mainpuri Forest Division for "Construction of Aligarh to Kanpur Section of NH-91 km 229.000 to km 289.000 in the state of Uttarpradesh"

2



Point Name	Location	
	Latitude	Longitude
5	27°26'23.116"	78°36'1.096"
6	27°26'23.202"	78°35'54.407"
7	27°26'9.473"	78°35'43.102"
8	27°26'3.647"	78°35'54.611"

Scale

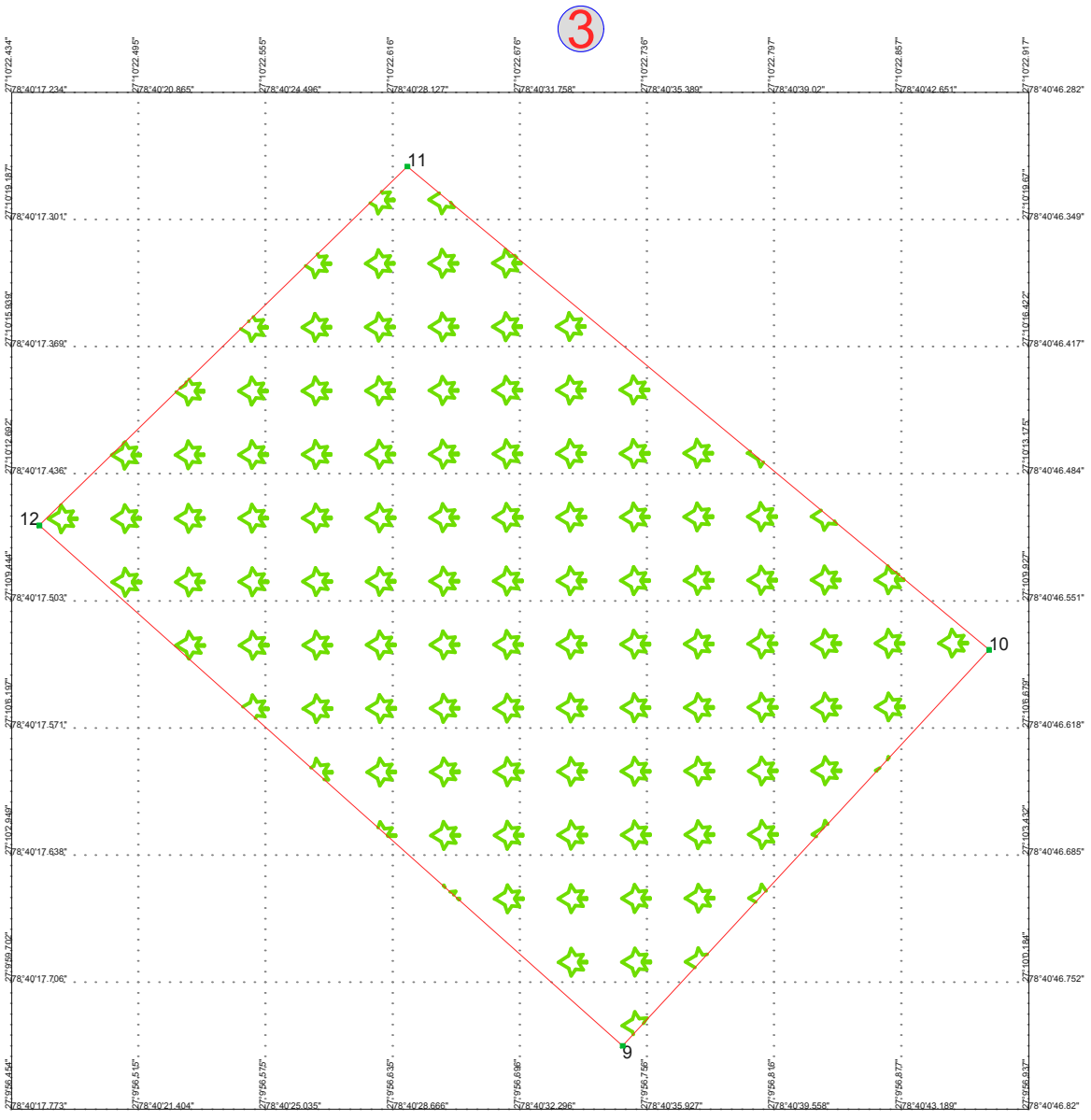


Legend

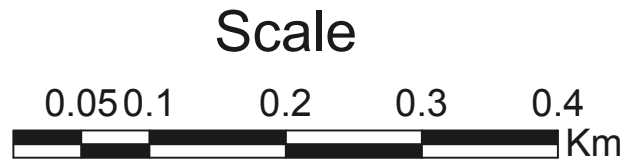
 **Compensatory Afforestation Location**

Location **Area**
Udesar Gajadhar Singh = 15.0 hectare (Jasrana Forest Range)


Digital Map Showing Land Identified in Firozabad Forest Division "For Compensatory Afforestation in lieu of Protected Forest Land Proposed for Diversion in Mainpuri Forest Division for "Construction of Aligarh to Kanpur Section of NH-91 km 229.000 to km 289.000 in the state of Uttarpradesh"



Point Name	Location	
	Latitude	Longitude
9	27°9'58.367"	78°40'35.188"
10	27°10'8.658"	78°40'45.44"
11	27°10'20.724"	78°40'28.575"
12	27°10'11.383"	78°40'18.255"



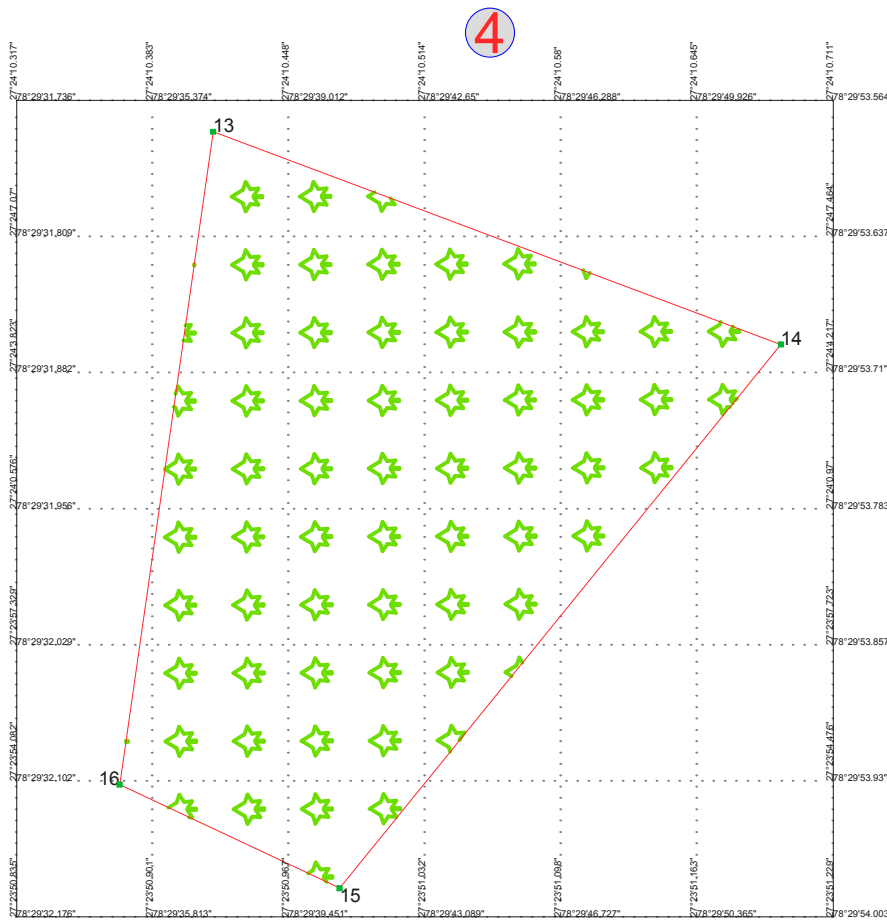
Legend

 **Compensatory Afforestation Location**

Location **Area**

Sadipur = 25.0 hectare (Jasrana Forest Range)

Digital Map Showing Land Identified in Firozabad Forest Division "For Compensatory Afforestation in lieu of Protected Forest Land Proposed for Diversion in Mainpuri Forest Division for "Construction of Aligarh to Kanpur Section of NH-91 km 229.000 to km 289.000 in the state of Uttarpradesh"



4

Point Name	Location	
	Latitude	Longitude
13	27°24'9.663"	78°29'37.002"
14	27°24'4.862"	78°29'52.292"
15	27°23'51.679"	78°29'40.788"
16	27°23'54.044"	78°29'34.856"

Scale



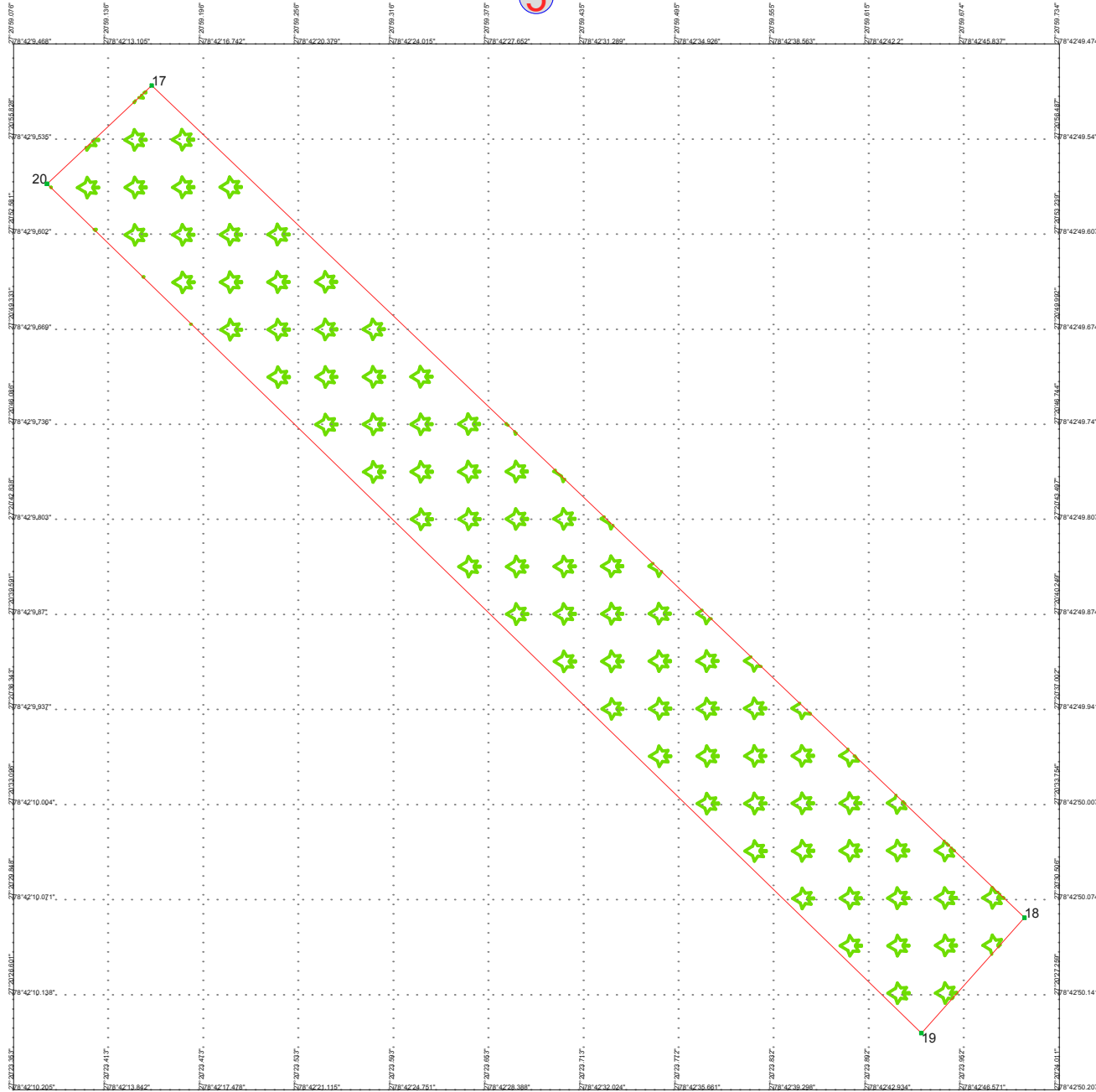
Legend

 Compensatory Afforestation Location

Location Nagladhani = **Area** 15.0 hectare (Jasrana Forest Range)

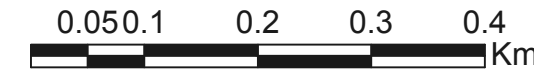
Digital Map Showing Land Identified in Firozabad Forest Division "For Compensatory Afforestation in lieu of Protected Forest Land Proposed for Diversion in Mainpuri Forest Division for "Construction of Aligarh to Kanpur Section of NH-91 km 229.000 to km 289.000 in the state of Uttarpradesh"

5



Point Name	Location	
	Latitude	Longitude
17	27°20'57.746"	78°42'14.782"
18	27°20'29.869"	78°42'48.759"
19	27°20'25.861"	78°42'44.893"
20	27°20'54.32"	78°42'10.846"

Scale



Legend

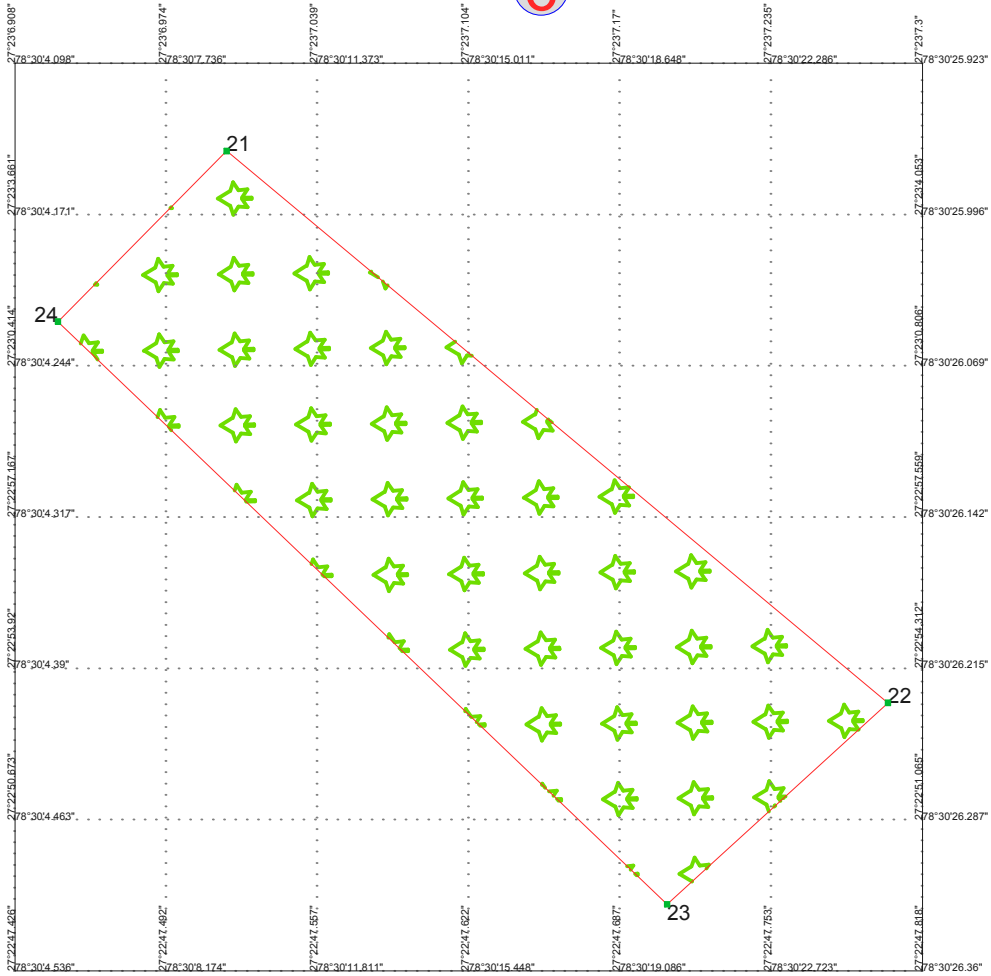


Compensatory Afforestation Location

Location
Khadit Milawali = Area
20.0 hectare (Jasrana Forest Range)

Digital Map Showing Land Identified in Firozabad Forest Division "For Compensatory Afforestation in lieu of Protected Forest Land Proposed for Diversion in Mainpuri Forest Division for "Construction of Aligarh to Kanpur Section of NH-91 km 229.000 to km 289.000 in the state of Uttarpradesh"

6



Scale



Legend



Compensatory Afforestation Location

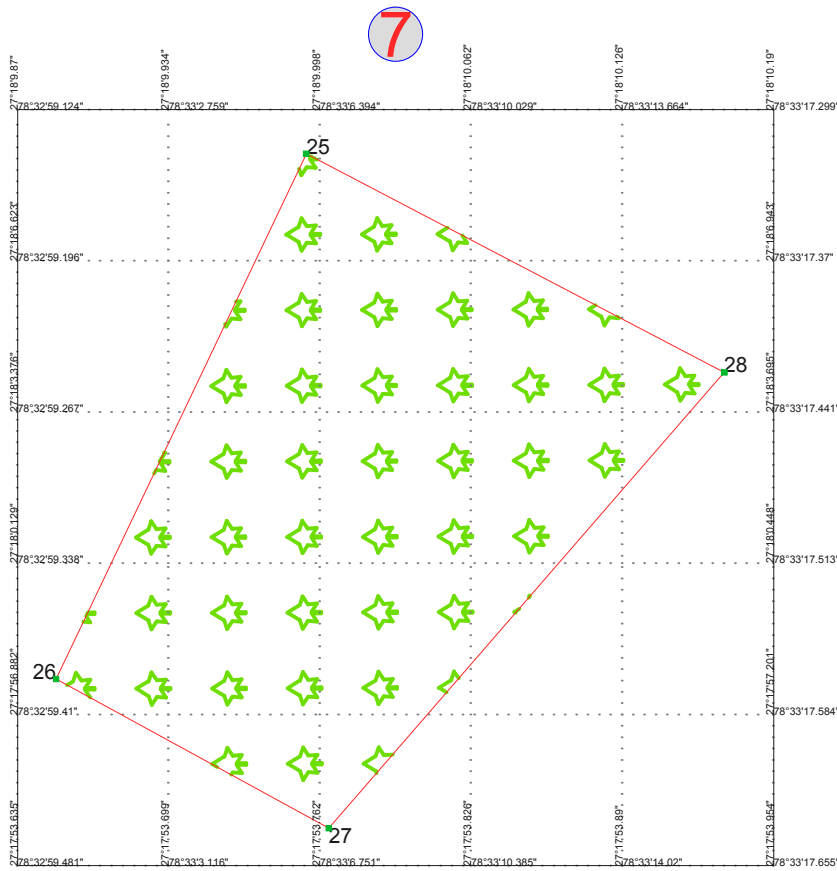
Location

Area

Rudrapur = 10.0 hectare (Jasrana Forest Range)

Point Name	Location	
	Latitude	Longitude
21	27°23'5.116"	78°30'9.227"
22	27°22'53.555"	78°30'25.397"
23	27°22'49.131"	78°30'20.18"
24	27°23'1.38"	78°30'5.251"

Digital Map Showing Land Identified in Firozabad Forest Division "For Compensatory Afforestation in lieu of Protected Forest Land Proposed for Diversion in Mainpuri Forest Division for "Construction of Aligarh to Kanpur Section of NH-91 km 229.000 to km 289.000 in the state of Uttarpradesh"



Point Name	Location	
	Latitude	Longitude
25	27°18'9.044"	78°33'6.084"
26	27°17'57.661"	78°33'0.323"
27	27°17'54.573"	78°33'6.945"
28	27°18'4.523"	78°33'16.234"

Scale

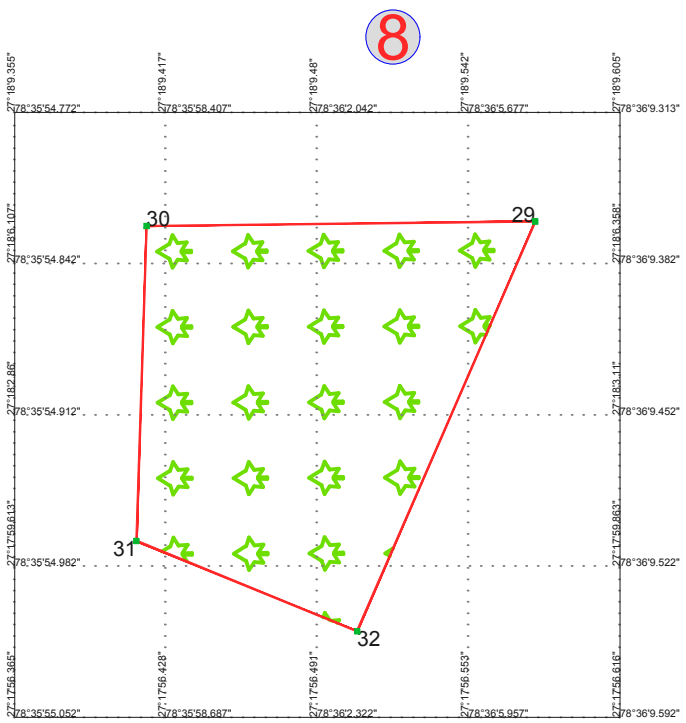


Legend

 Compensatory Afforestation Location

Location = **Area**
Mustfabad = 10.0 hectare (Jasrana Forest Range)

Digital Map Showing Land Identified in Firozabad Forest Division "For Compensatory Afforestation in lieu of Protected Forest Land Proposed for Diversion in Mainpuri Forest Division for "Construction of Aligarh to Kanpur Section of NH-91 km 229.000 to km 289.000 in the state of Uttarpradesh"



Point Name	Location	
	Latitude	Longitude
29	27°18'7.227"	78°36'7.328"
30	27°18'6.968"	78°35'57.993"
31	27°18'0.2"	78°35'57.895"
32	27°17'58.356"	78°36'3.238"

Scale

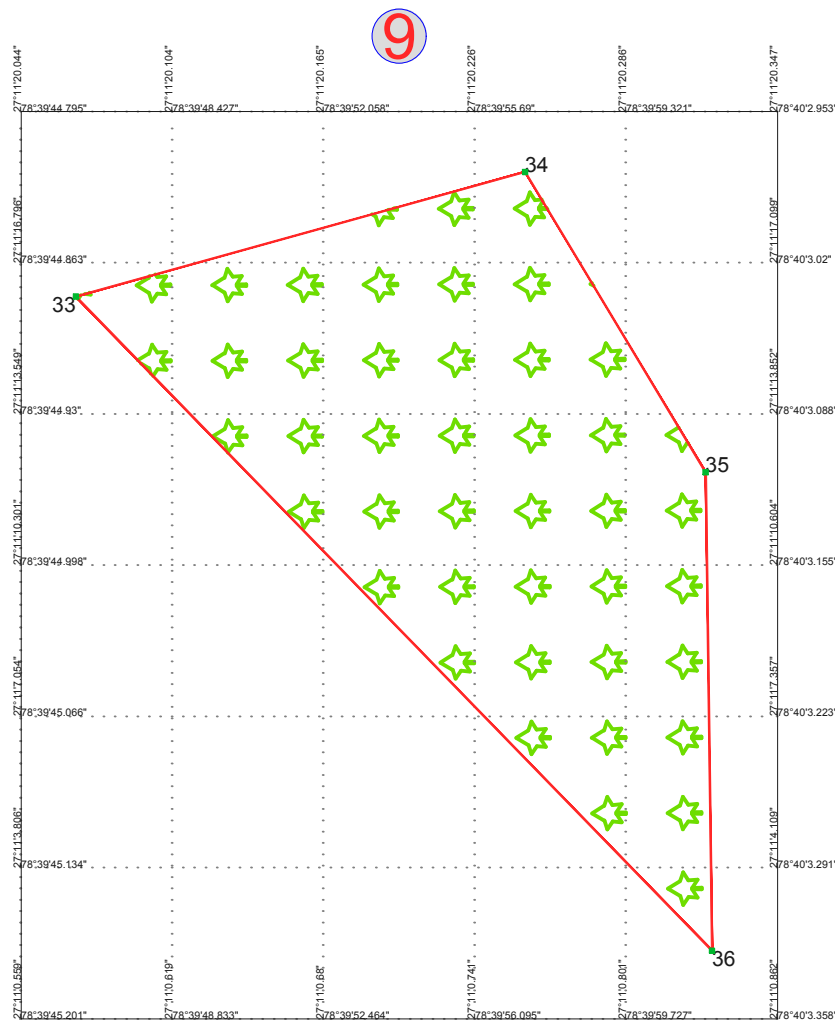


Legend

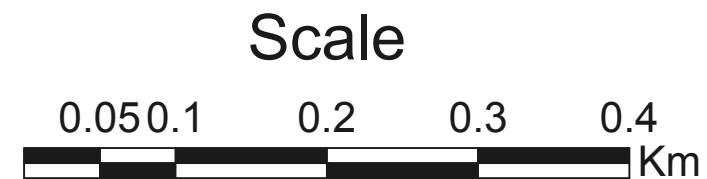
 **Compensatory Afforestation Location**

Location **Area**
 Singhpur = 05.0 hectare (Jasrana Forest Range)

Digital Map Showing Land Identified in Firozabad Forest Division "For Compensatory Afforestation in lieu of Protected Forest Land Proposed for Diversion in Mainpuri Forest Division for "Construction of Aligarh to Kanpur Section of NH-91 km 229.000 to km 289.000 in the state of Uttarpradesh"



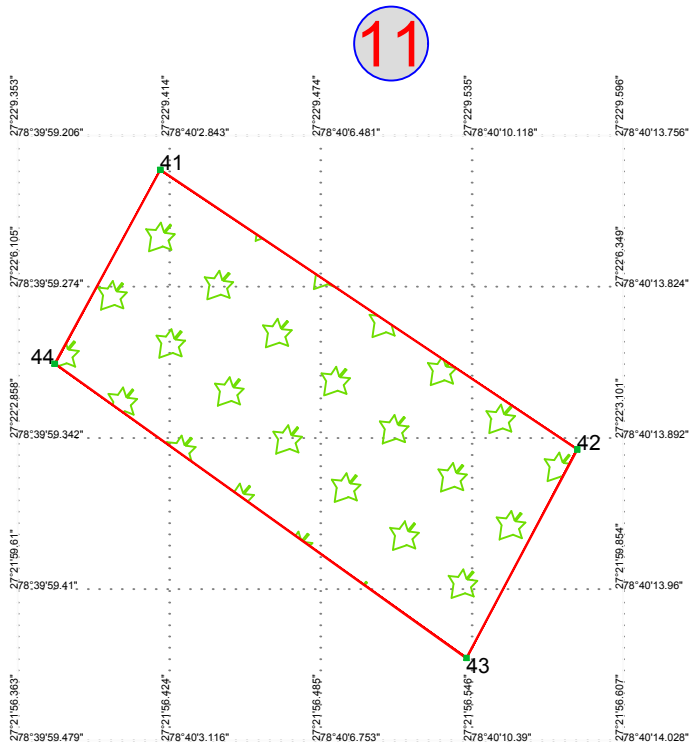
Point Name	Location	
	Latitude	Longitude
33	27°11'16.09"	78°39'46.191"
34	27°11'18.947"	78°39'56.915"
35	27°11'12.568"	78°40'1.388"
36	27°11'2.3"	78°40'1.755"



Legend
 **Compensatory Afforestation Location**

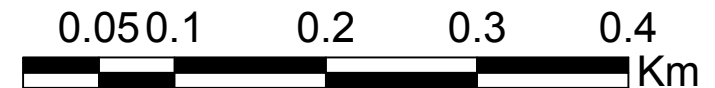
Location **Area**
 Katrai = 10.0 hectare (Jasrana Forest Range)

**Digital Map Showing Land Identified in Firozabad Forest Division "For Diverion of Diversion in Mainpuri Forest Division for
"Construction of Aligarh to Kanpur Section of NH-91 km 229.000 to km 289.000 in the state of Uttarpradesh"**



Point Name	Location	
	Latitude	Longitude
41	27°22'8.673"	78°40'2.648"
42	27°22'2.838"	78°40'12.797"
43	27°21'58.314"	78°40'10.226"
44	27°22'4.469"	78°40'0.197"

Scale



Legend

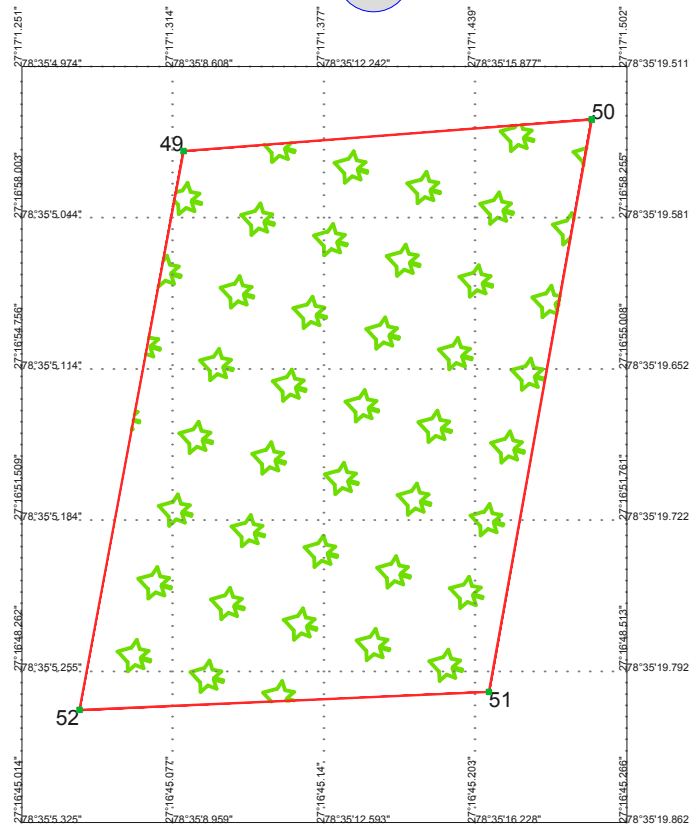


Compensatory Afforestation Location

Location Nagla Achal = **Area** 05.0 hectare (Jasrana Forest Range)

Digital Map Showing Land Identified in Firozabad Forest Division "For Compensatory Afforestation in lieu of Protected Forest Land Proposed for Diversion in Mainpuri Forest Division for "Construction of Aligarh to Kanpur Section of NH-91 km 229.000 to km 289.000 in the state of Uttarpradesh"

13



Point Name	Location	
	Latitude	Longitude
49	27°16'59.505"	78°35'8.904"
50	27°17'0.35"	78°35'18.692"
51	27°16'48.014"	78°35'16.492"
52	27°16'47.457"	78°35'6.658"

Scale

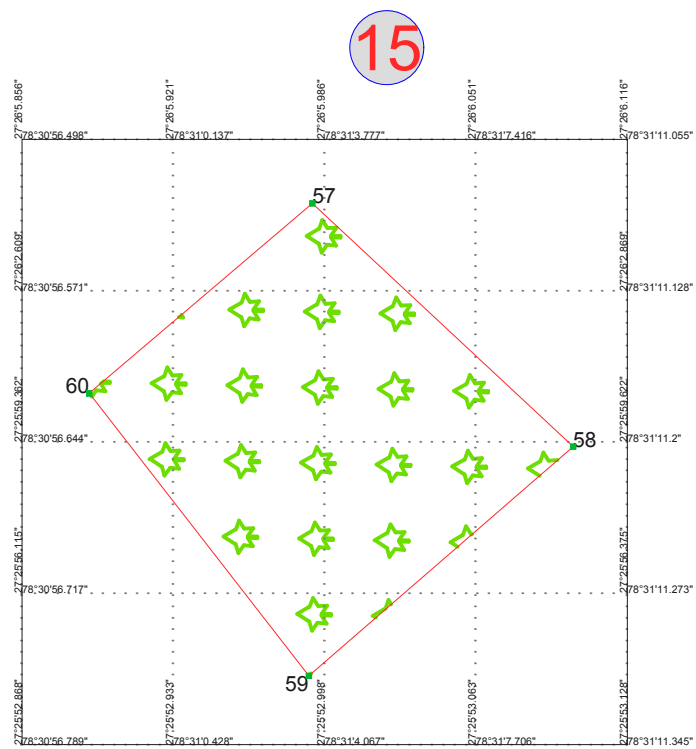


Legend



Location = **Area**
Alipur Mohnipur = 10.0 hectare (Jasrana Forest Range)

Digital Map Showing Land Identified in Firozabad Forest Division "For Compensatory Afforestation in lieu of Protected Forest Land Proposed for Diversion in Mainpuri Forest Division for "Construction of Aligarh to Kanpur Section of NH-91 km 229.000 to km 289.000 in the state of Uttarpradesh"



Point Name	Location	
	Latitude	Longitude
57	27°26'4.61"	78°31'3.508"
58	27°25'59.499"	78°31'9.901"
59	27°25'54.465"	78°31'3.649"
60	27°26'0.435"	78°30'58.237"

Scale

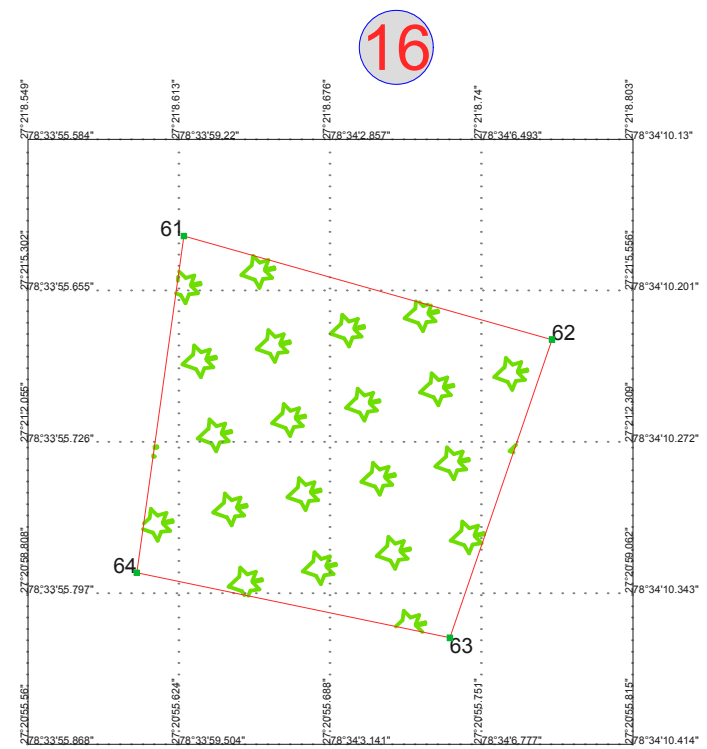


Legend



Location Area
Suraya = 05.0 hectare (Jasrana Forest Range)

**Digital Map Showing Land Identified in Firozabad Forest Division "For Compensatory Afforestation in lieu of Protected Forest Land Proposed for Diversion in Mainpuri Forest Division for
"Construction of Aligarh to Kanpur Section of NH-91 km 229.000 to km 289.000 in the state of Uttarpradesh"**



Point Name	Location	
	Latitude	Longitude
61	27°21'6.535"	78°33'59.374"
62	27°21'4.469"	78°34'8.276"
63	27°20'58.024"	78°34'5.961"
64	27°20'59.291"	78°33'58.403"

Scale

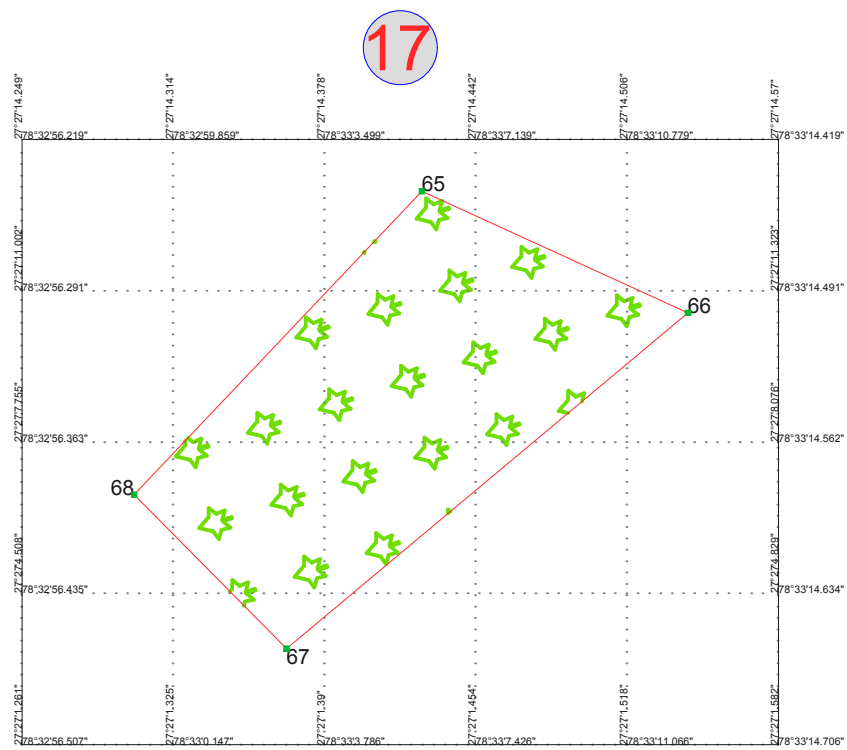


Legend

 **Compensatory Afforestation Location**

Location
Nagla Jagnnathpur = **Area**
05.0 hectare (Jasrana Forest Range)

Digital Map Showing Land Identified in Firozabad Forest Division "For Compensatory Afforestation in lieu of Protected Forest Land Proposed for Diversion in Mainpuri Forest Division for "Construction of Aligarh to Kanpur Section of NH-91 km 229.000 to km 289.000 in the state of Uttarpradesh"



Point Name	Location	
	Latitude	Longitude
65	27°27'13.31"	78°33'5.861"
66	27°27'10.811"	78°33'12.322"
67	27°27'3.43"	78°33'2.818"
68	27°27'6.673"	78°32'59.081"

Scale

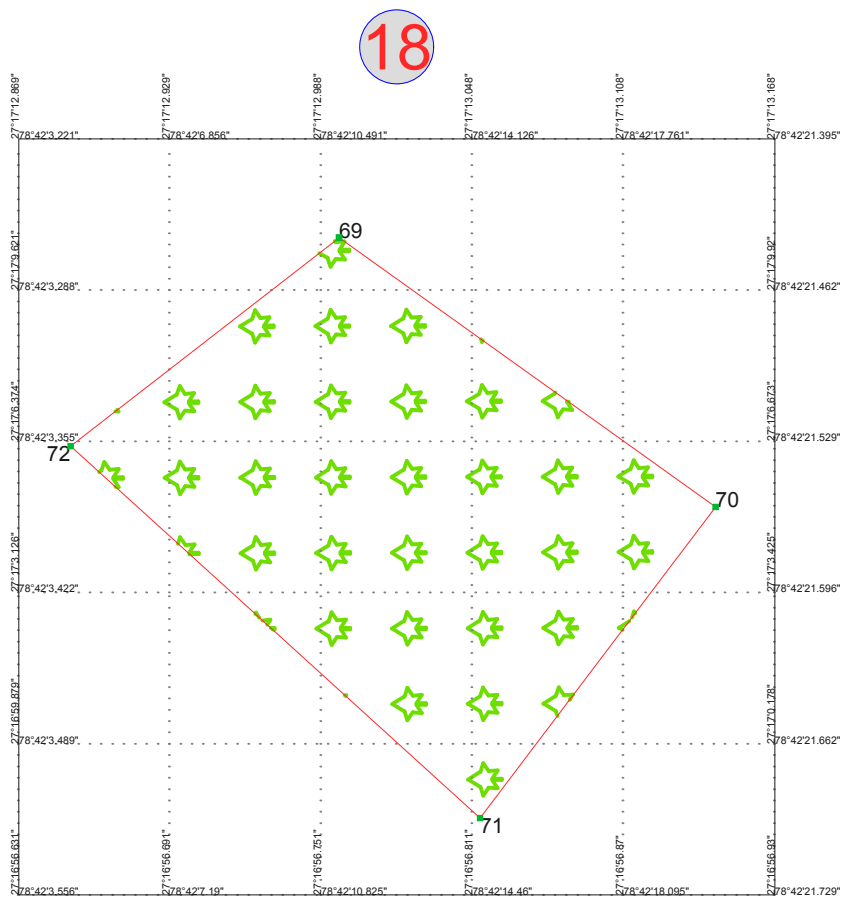


Legend

 Compensatory Afforestation Location

Location = **Area**
Nagla Singh = 05.0 hectare (Jasrana Forest Range)

**Digital Map Showing Land Identified in Firozabad Forest Division "For Compensatory Afforestation in lieu of Protected Forest Land Proposed for Diversion in Mainpuri Forest Division for
"Construction of Aligarh to Kanpur Section of NH-91 km 229.000 to km 289.000 in the state of Uttarpradesh"**



Point Name	Location	
	Latitude	Longitude
69	27°17'10.873"	78°42'10.966"
70	27°17'5.238"	78°42'20.139"
71	27°16'58.464"	78°42'14.61"
72	27°17'6.291"	78°42'4.603"

Scale



Legend

 **Compensatory Afforestation Location**

Location **Area**
Devri Faridpur Part-2 = 08.0 hectare (Jasrana Forest Range)

