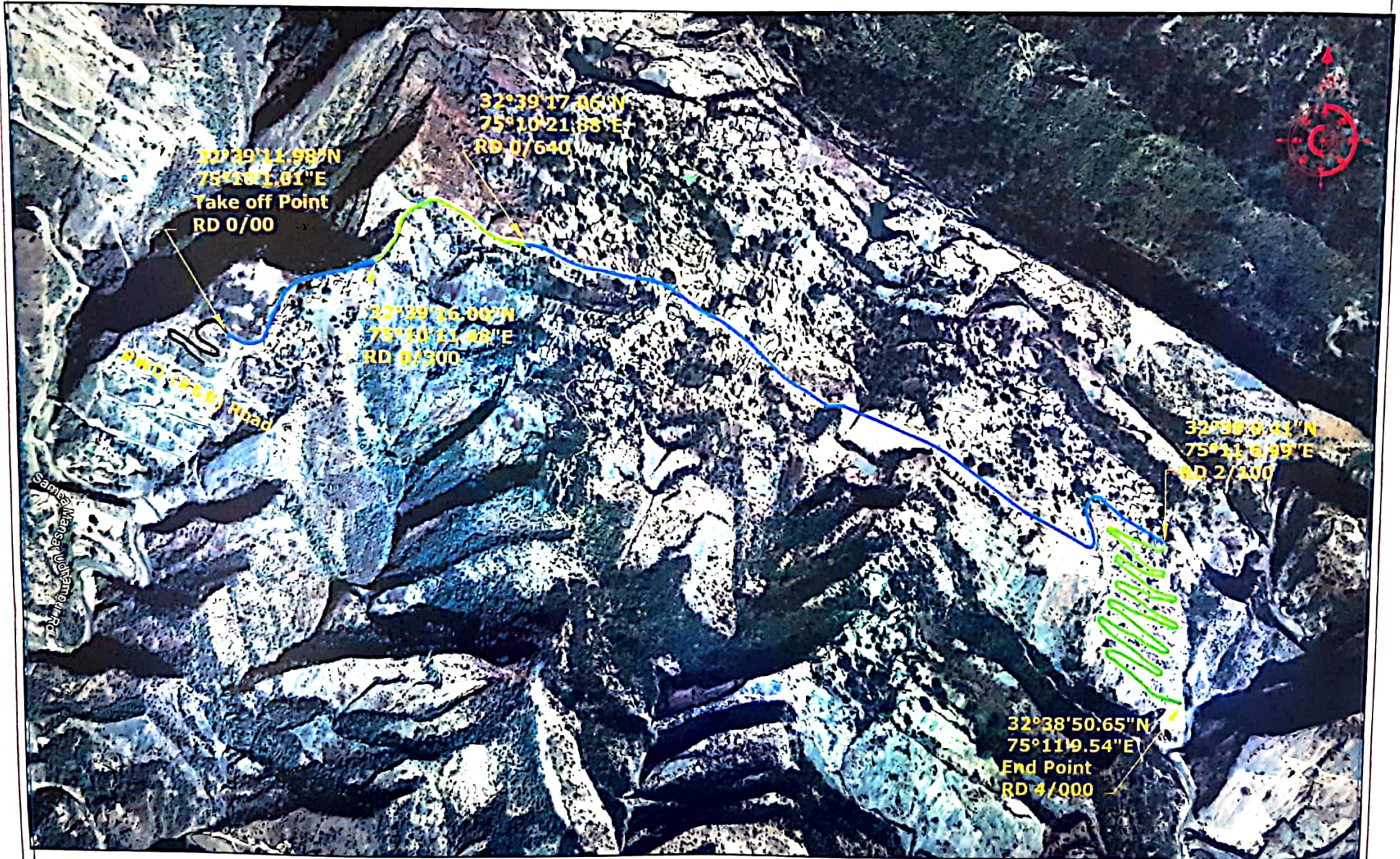




**GPS MAP FOR CONSTRUCTION & MAINTENANCE OF ROAD FROM L021-T05 TO PAPAR AVATAR
UNDER PACKAGE NO. JK05-158, STAGE -II, PHASE-XII, LENGTH=4.00KM, BLOCK NUD, DISTRICT SAMBA (PIU-JAMMU).**




 Executive Engineer
 PMGSY Division
 Jammu

LEGEND:-

1. FOREST LAND	
2. PRIVATE LAND	
3. OTHER ROAD	