



GOVERNMENT OF KARNATAKA

Office of the Deputy Director, Dept. of Mines and Geology, Chitradurga-577001  
Near Basappa Hospital, B L Gowda layout, Chitradurga tel 08194-220507 e-mail : [dddmgcta@gmail.com](mailto:dddmgcta@gmail.com)

No.DMG/DD/Patta Sand Block/QPA/2019-20

4071

Date: 23/09/2019

To,  
Sri Khaja Hussain B.  
S/o Dada Meeran  
DNo. 32, Ward No.30,  
Jayanagar Cantonment,  
Hagaribommanahalli,  
Bellary-583101

Sir,

Sub:- Approval to the Scheme of **Ordinary Sand** (including Progressive Quarry Closure Plan) Plan in respect of Sand Block in patta Land As per Rule 31-ZA of KMMC Amendment Rule 2016 at Sy. 9/1,9/2,9/3 & 12 over an area of 12-10 Devasamudra village, Molakalmuru Taluk, Chithradurga District-Reg

Ref: Request Letter of Khaja Hussain B. Dated: 26/08/2019

\* \* \* \* \*

In exercise of the powers conferred by sub-rule (3A) of Rule 18 of Karnataka Minor Mineral Concession Rules, 1994 the Quarrying Plan (including Progressive Quarry Closure Plan) submitted is hereby approved subject to the following conditions:-

1. The above approval is without prejudice to any other law applicable to the area from time to time whether made by the State Government, the Central Government or any other authority.
2. The above approval is without prejudice to any order or direction from any Court of competent Jurisdiction.
3. The above approval does not in any way imply the approval of the Government in terms of any other provision of the Mines and Minerals (Development & Regulation) Act, 1957 or the rules framed there under or under any other law.
4. The above approval is subject to complying with the relevant provisions of Forest (Conservation) Act, 1980; the Environmental Protection Act, 1994; the Forest (Conservation) Rules, 2003; the Karnataka Forest Act, 1963; the Karnataka Forest Rules, 1969 and other relevant statutes, orders and guidelines as may be applicable to the lease area from time to time.

5. The above approval is subject to the Interim Order dated 12.12.1996 of the Hon'ble Supreme Court passed in Writ Petition No. 202/1996 as also the final order that may be issued, as applicable in your case.
6. The above approval is subject to production of a certified copy of the Environmental Clearance given by the Member Secretary, State Level Environmental Impact Assessment Authority, Bangalore.
7. The above approval is subject to compliance with the provisions of the Mines Act, 1952 and Rules & Regulation made there under including submission of notice of opening, appointment of manager and other officials as required under the Statute.
8. The above approval is subject to following all Environmental parameters like ambient air quality, dust fall rate, water quality, soil sample analysis and noise level measurements on various stations established for the purpose both in the core zone and buffer zone, as per the guidelines issued by the Ministry of Environment and Forests, Government of India. The data so generated shall be maintained in the form of a bound Register and the said Register shall be made available to the inspecting officer on demand.
9. If anything, as required by the Karnataka Minor Mineral Concession Rules, 1994 the Mines Act, 1952, is found to be concealed in the contents of the approved Scheme of Quarrying and proposal for rectification has not been made, then the approval hereby given shall be deemed to have been withdrawn. Further, if it is observed at any stage that the information furnished in the document is incorrect or facts have been misrepresented, then also, the approval hereby accorded will be revoked with immediate effect.
10. If the Quarrying operations are not carried out in accordance with the Quarrying Plan, the State Government or any other authority specifically authorized in this behalf by that Government may order suspension of all or any of the quarrying operations and permit continuance of only such operations as may be necessary to restore the conditions in the quarry as envisaged under the said quarrying plan.
11. The quarrying operations shall be carried out in such a manner so as to ensure systematic development and protection of environment.
12. The quarrying activity shall not intersect subterranean water level and ground water table.
13. The slope of quarrying area should be between 45-60 Degree and adequate buffer zone be left to avoid erosion and scouring of adjoin agriculture lands.
14. It shall be ensured by the district administration that the annual mineral production if fixed in such a manner as not to have adverse impact on the local environment but in any case, the said limit shall not exceed the limit fixed by the State Level Environmental Impact Assessment Authority.

| <b><u>PRODUCTION &amp; DEVELOPMENT PLAN PROPOSAL FOR 1<sup>ST</sup> YEAR</u></b> |                       |                            |                                |                                 |
|--|-----------------------|----------------------------|--------------------------------|---------------------------------|
| PLAN AREA<br>Sq.m  | DEPTH OF<br>THE BLOCK | TOTAL<br>VOLUME<br>in Cu.m | BULK<br>DENSITY<br>In Ton/cu.m | TOTAL<br>QUANTITY<br>in Tonnes. |
| 36,783.63  | 1.5                   | 55,175.45                  | 1.72                           | 94,902                          |
| <b><u>PRODUCTION &amp; DEVELOPMENT PLAN PROPOSAL FOR 2<sup>ND</sup> YEAR</u></b> |                       |                            |                                |                                 |
| PLAN AREA<br>Sq.m  | DEPTH OF<br>THE BLOCK | TOTAL<br>VOLUME<br>in Cu.m | BULK<br>DENSITY<br>In Ton/cu.m | TOTAL<br>QUANTITY<br>in Tonnes. |
| 29,468.93  | 1.5                   | 44,203.40                  | 1.72                           | 76,030                          |
| <b><u>PRODUCTION &amp; DEVELOPMENT PLAN PROPOSAL FOR 3<sup>RD</sup> YEAR</u></b> |                       |                            |                                |                                 |
| PLAN AREA<br>Sq.m  | DEPTH OF<br>THE BLOCK | TOTAL<br>VOLUME<br>in Cu.m | BULK<br>DENSITY<br>In Ton/cu.m | TOTAL<br>QUANTITY<br>in Tonnes. |
| 22,613.57  | 1.5                   | 33,920.35                  | 1.72                           | 58,343                          |
| <b><u>PRODUCTION &amp; DEVELOPMENT PLAN PROPOSAL FOR 4<sup>TH</sup> YEAR</u></b> |                       |                            |                                |                                 |
| PLAN AREA<br>Sq.m  | DEPTH OF<br>THE BLOCK | TOTAL<br>VOLUME<br>in Cu.m | BULK<br>DENSITY<br>In Ton/cu.m | TOTAL<br>QUANTITY<br>in Tonnes. |
| 16,266.37  | 1.5                   | 24,399.55                  | 1.72                           | 41,967                          |
| <b><u>PRODUCTION &amp; DEVELOPMENT PLAN PROPOSAL FOR 5<sup>TH</sup> YEAR</u></b> |                       |                            |                                |                                 |
| PLAN AREA<br>Sq.m  | PLAN AREA<br>Sq.m     | PLAN<br>AREA<br>Sq.m       | PLAN<br>AREA<br>Sq.m           | PLAN AREA<br>Sq.m               |
| 4,883.03   | 6.0                   | 29,298.18                  | 1.72                           | 50,392                          |

Yours Faithfully,  
Sd/-  
Deputy Director,  
Department of Mines & Geology,  
Chitradurga.

Copy submitted to : State Level Environment impact Assessment Authority Department of Ecology and Environment Room No. 710, 7<sup>th</sup> floor, 4<sup>th</sup> Door, M.S. Building, Bangalore 560001 for information.

Deputy Director  
Department of Mines & Geology,  
Chitradurga.

Date: 23/09/2019

To,

Sri. Khaja Hussain B  
S/o Dada Meeran  
D No. 32, Ward No. 30,  
Jaya Nagar Cantonment,  
Hagaribommanahalli, Bellary,  
Karnataka - 583101

Sir,

**Sub:** Cluster Certificate for "Ordinary Sand Quarry" in patta land at In part of Sy. No. 9/1, 9/2, 9/3 & 12, Heruru Village, Devasamudra Hobli, Molakalmuru Taluk, Chitradurga District, Karnataka over an extent of 12-10 Acres (4.147 Hectares)".

This is to certify that total extent of all the leases within 500 m radius from the proposed "Ordinary Sand Quarry" in Patta land is 12-10 acres. There are no other leases within 500 meter Radius. The details of all the leases within 500 m radius are given below:

| Si No. | Lease name:          | Area                            |
|--------|----------------------|---------------------------------|
| 1      | Sri. Khaja Hussain B | 12-10 acres                     |
|        | Total Extent         | 12-10 Acres /<br>4.147 Hectares |

The Deputy Director,  
Mines and Geology Department,  
Chitradurga




# Cluster Sketch showing 500m Radius from Ordinary Sand Quarry of Sri Khaja Hussein B



Scale: 1":660'



## GENERAL INDEX

-  Sri.Khaja Hussein B (12-10 acres)
-  9/1 Survey No.'s
-  500m Radius

The Deputy Director  
Department of Mines and Geology,  
Chitradurga