

**DIVERSION OF 1.5358 HA. OF FOREST LAND FOR CONSTRUCTION OF LINK ROAD FROM
RAH TO SANGAM VIA BHANYANKAR IN DISTRICT KANGRA (H.P.)**

FILE NO. : **FP/HP/ROAD/144563/2021**


DATE OF PROPOSAL :


CHECK LIST SERIAL NUMBER – 9

JUSTIFICATION OF LOCATION OF THE PROJECT ON THE FOREST LAND


Certified that location of all the civil components of the Link Road from Rah to Sangam via Bhanyankar in Tehsil Kangra, District Kangra is feasible in the forest land only. Apart from the Non Forest Land proposed there is no other Non Forest land available in the concerned area. The proposal involves 1.6166 ha of total land comprising of 1.5358 ha of forest land and 0.0808 ha of Govt. Land. Four number of dumping sites of area measuring 0.0800 ha have been identified for disposal of muck. Moreover the villages to be connected with road connectivity are surrounded with forest land. All measures have been taken to avoid / minimize the forest land. Felling of Nil number of trees is involved in the proposal.

Place : Kangra
Dated:


Assistant Engineer
Kangra Sub-Division
HPPWD, Kangra (HP)


Executive Engineer
Kangra Division,
HPPWD Kangra (HP)

Countersigned by :


Divisional Forest Officer
Dharamshala Forest Division
Dharamshala