



गेल (इण्डिया) लिमिटेड

(भारत सरकार का उपक्रम-महारत्न कंपनी)

GAIL (India) Limited

(A Govt. of India Undertaking- A Maharatna Company)

मोंटाना विस्टा, उत्तरायण

माटीगारा, सिलीगुड़ी – 734010

Montana Vista, Uttarayan

Matigara, Siliguri – 734010

GAIL/BGPL/FRA/Begusarai/2019

/ /2019

To

**The Collector and Chairman
District Level Forest Right Committee,
Begusarai District,
(Bihar)**

Sub:- Barauni - Guwahati Pipeline Project: Request for issuing NOC under Scheduled Tribe and Other Traditional Forest Dwellers (Recognition of Forest Rights) Act 2006 (2 of 2007) for diversion of **0.1899 Hectare (0.0814 Ha in Begusarai district + 0.1085 Ha in Khagaria district)** of forest lands for laying 24" dia Natural Gas Pipeline in Begusarai and Khadadia Districts of Bihar State.

Ref.: PNGRB authorization letter no. Infra/NGPL/124/GAIL/JHBDPL/01/18. dtd 02.02.2018

Dear Sir,

GAIL (India) Limited is India's one of the Maharatna Company involved in Gas Transmission and Marketing was set up by the Government of India in August 1984 to create gas sector infrastructure for sustained development in Natural gas sector in the country. GAIL is contributing a major role in India's energy requirement & distribution through continual expansion of its pipeline network. Presently GAIL is operating Natural Gas Pipelines in the country and engaged in gas supply to various Fertilizer, Power, Steel, Petrochemical Plants and other utility purpose such as CNG, Domestic gas etc. through its pipeline network.

In a rapidly changing scenario, GAIL is spearheading the move to a new era of clean fuel industrialization, creating quadrilateral green energy corridors that connect major consumption center in India with major Gas Fields, LNG terminals other cross border gas sourcing points. GAIL is also expanding its business to become a player in International Market.

Further GAIL (INDIA) Limited has been authorized by Govt. of India vide Letter No. Infra/NGPL/124/GAIL/ JHBDPL/01/18.dtd 02.02.2018 to Lay, Build and Operate Natural Gas pipeline from Barauni in Begusarai District of Bihar State to Guwahati in Assam State via West Bengal. In line of Authorization GAIL has proposed to lay a 24" dia

पंजीकृत कार्यालय

गेल भवन, 16 भीकाएजी कामा प्लेस

नई दिल्ली -110066, इंडिया

REGD. OFFICE:

GAIL BHAWAN, 16 BHIKAJI CAMA PLACE

NEW DELHI - 110066, INDIA



DR. GENERAL MANAGER (CONST)

& ENGINEERING IN CHARGE

BARAUNI-GUWAHATI PIPELINE PROJECT

GAIL

TEC

सीआईएन/CIN

L40200DL1984GOI018976

www.gailonline.com

Natural Gas pipeline of carbon steel along with OFC. The length of whole pipeline is approx. 710 Km approximately

Pipeline will be laid across the various roads and existing utilities under your jurisdiction at a depth of 1.2 meter from natural ground level. Company shall follow all the best standards of safety as prevailing in gas distribution industries and norms of PNGRB.

The proposed pipeline passing through side strips of various roads/water bodies/railway tracks declared as forest land. Details of Forest land to be diverted are enclosed as **Annexure-A** and a copy of route map showing the pipeline alignment is enclosed herewith as **Annexure-B**.

This is a time bound project contributing to national prosperity for Socio-economic and infrastructure development of natural gas pipeline network. Therefore most expeditious actions are requested to issue NOC under Scheduled Tribe and Other Traditional Forest Dweller (Recognition of Forest Right) Act. 2006.

For any further information feel free to write us on raich@gail.co.in or call on Mob: 7055422200.

Thanking You,

Yours Sincerely,

Rajib Aich
Dy. General Manager (Const.)
GAIL (India) Limited

Signature of Dy. General Manager (Const.)
DY. GENERAL MANAGER (CONST)
& ENGINEERING IN CHARGE
BARAUNGLER DISTRICT PROJECT
GAIL (INDIA) LIMITED

Encl.: As above

Cc: M/s. Secon Pvt. Ltd., Vadodara - for information and necessary action.

Annexure-A

Sl. No.	Range	Description	Chainage (Mtr.)	Village Name	Block	District	Latitude	Longitude	Left Side (Mtr.)	Right Side (Mtr.)	Area (Sq. Mtr.)	Area in Hectare
1	Barauni	Gupta Bandh	0+104	Ramdiri	Matihani	Begusarai	25° 24.867'N	86° 2.235'E	17x05	23x05	200	0.0200
2	Barauni	Gupta Bandh	4+617	Kesabe	Barauni	Begusarai	25° 25.135'N	86° 4.791'E	05x05	15x05	100	0.0100
3	Barauni	Village Road (Harpur Dhal to Hajipur)	6+907	Amaraur Kiratpur-371	Begusarai	Begusarai	25° 26.284'N	86° 4.659'E	11.7x05	0	58.5	0.0059
4	Begusarai	Begusarai-Birpur-Sanjat Road	12+074	Karichak -361	Begusarai	Begusarai	25° 28.102'N	86° 6.869'E	08x05	08x05	80	0.0080
5	Begusarai	SH-55 (Begusarai-Birpur-Sanjat Road)	15+252	Rajauda	Begusarai	Begusarai	25° 28.242'N	86° 8.750'E	20x05	20x05	200	0.0200
6	Begusarai	Burhi Gandank Bandh	34.68	Tetri karari - 298	Dandari	Begusarai	25° 30.412'N	86° 19.311'E	20x05	15x05	175	0.0175
Total area												0.0814

Dr. Jyoti Prakash Jha (JUNST)
& Associates (CONS)
BARAUNI, BIHAR
WE PROJECT
CONSULTANT



गेल (इण्डिया) लिमिटेड

(भारत सरकार का उपक्रम-महारत्न कंपनी)

GAIL (India) Limited

(A Govt. of India Undertaking- A Maharatna Company)

मोंटाना विस्टा, उत्तरायण

माटीगारा, सिलीगुड़ी – 734010

Montana Vista, Uttarayan

Matigara, Siliguri – 734010

GAIL/BGPL/FRA/Khagaria/2019

/ /2019

To

**The Collector and Chairman
District Level Forest Right Committee,
Khagaria District,
(Bihar)**

Sub:- Barauni - Guwahati Pipeline Project: Request for issuing NOC under Scheduled Tribe and Other Traditional Forest Dwellers (Recognition of Forest Rights) Act 2006 (2 of 2007) for diversion of **0.1899 Hectare (0.1085 Ha in Khagaria district + 0.0814 Ha in Begusarai district)** of forest lands for laying 24" dia Natural Gas Pipeline in Begusarai and Khadadia Districts of Bihar State.

Ref.: PNGRB authorization letter no. Infra/NGPL/124/GAIL/JHBDPL/01/18. dtd 02.02.2018

Dear Sir,

GAIL (India) Limited is India's one of the Maharatna Company involved in Gas Transmission and Marketing was set up by the Government of India in August 1984 to create gas sector infrastructure for sustained development in Natural gas sector in the country. GAIL is contributing a major role in India's energy requirement & distribution through continual expansion of its pipeline network. Presently GAIL is operating Natural Gas Pipelines in the country and engaged in gas supply to various Fertilizer, Power, Steel, Petrochemical Plants and other utility purpose such as CNG, Domestic gas etc. through its pipeline network.

In a rapidly changing scenario, GAIL is spearheading the move to a new era of clean fuel industrialization, creating quadrilateral green energy corridors that connect major consumption center in India with major Gas Fields, LNG terminals other cross border gas sourcing points. GAIL is also expanding its business to become a player in International Market.

Further GAIL (INDIA) Limited has been authorized by Govt. of India vide Letter No. Infra/NGPL/124/GAIL/ JHBDPL/01/18.dtd 02.02.2018 to Lay, Build and Operate Natural Gas pipeline from Barauni in Begusarai District of Bihar State to Guwahati in Assam State via West Bengal. In line of Authorization GAIL has proposed to lay a 24" dia

पंजीकृत कार्यालय

गेल भवन, 16 भीकाजी कामा प्लेस

नई दिल्ली - 110066, इंडिया

REGD. OFFICE:

GAIL BHAWAN, 16 BHIKAJI CAMA PLACE,
NEW DELHI - 110066, INDIA

DR. GENERAL MANAGER (CONST)

BARAUNI

सीआईएन/CIN

U0200DL1984GOI018976

www.gailonline.com

Natural Gas pipeline of carbon steel along with OFC. The length of whole pipeline is approx. 710 Km approximately

Pipeline will be laid across the various roads and existing utilities under your jurisdiction at a depth of 1.2 meter from natural ground level. Company shall follow all the best standards of safety as prevailing in gas distribution industries and norms of PNGRB.

The proposed pipeline passing through side strips of various roads/water bodies/railway tracks declared as forest land. Details of Forest land to be diverted are enclosed as **Annexure-A** and a copy of route map showing the pipeline alignment is enclosed herewith as **Annexure-B**.

This is a time bound project contributing to national prosperity for Socio-economic and infrastructure development of natural gas pipeline network. Therefore most expeditious actions are requested to issue NOC under Scheduled Tribe and Other Traditional Forest Dweller (Recognition of Forest Right) Act. 2006.

For any further information feel free to write us on raich@gail.co.in or call on Mob: 7055422200.

Thanking You,

Yours Sincerely,


Rajib Aich
Dy. General Manager (Const.)
GAIL (India) Limited


Stamp: DY. GEN. MGR. (CONST.)
& ENCL.
BARANPURA
PROJECT
GUJARAT

Encl.: As above

Cc: M/s. Secon Pvt. Ltd., Vadodara - for information and necessary action.

Annexure-A

Sl. No.	Range	Description	Chainage (Mtr.)	Village Name	Block	District	Latitude	Longitude	Left Side (Mtr.)	Right Side (Mtr.)	Area (Sq. Mtr.)	Area in Hectare
1	Khagaria	Burhi Gandank Bandh, Gangor	36+554	Gangaur	Khagaria	Khagadia	25° 30.966'N	86° 20.102'E	14x05	16x05	150	0.0150
2	Khagaria	Khagaria Bakhri Road (Olapur to Bela) Gangor	36.58	Gangaur-244	Khagaria	Khagaria	25° 31.042'N	86° 20.191'E	15x05	16x05	155	0.0155
3	Khagaria	Alauli-Khagaria Road Between Km.(02 - 03) Bhadas	49+160	Bhadas-254	Khagaria	Khagaria	25° 31.937'N	86° 27.336'E	15x05	12x05	135	0.0135
4	Khagaria	Khagaria To Sonmankhi Road, Bachheta	52+238	Ranko-269	Khagaria	Khagaria	25° 31.874'N	86° 28.569'E	08x05	9x05	85	0.0085
5	Khagaria	Badlaghat to Mansi Road	60+095	Chakhus aini-282	Mansi	Khagaria	25° 31.623'N	86° 33.743'E	16x05	16x05	160	0.0160
6	Khagaria	NH-107 (Maheshkhunt-Saharsa-Purnia Road)	69+622	Borne	Chautham	Khagaria	25° 31.235'N	86° 39.349'E	12x05	14x05	130	0.0130
7	Khagaria	Kosi Bandh (Baltara)	76+626	Baltara-159	Gogari	Khagaria	25° 30.170'N	86° 43.354'E	18x05	16x05	170	0.0170
8	Khagaria	Jamindari Bandh Usaharah Bandh	82+829	Balaitha-150	Beldour	Khagaria	25° 32.051'N	86° 45.896'E	07x05	13x05	100	0.0100
Total area												0.1085



 DR. CENTRAL MANAN (CONST)

 PROJECT

 GUWAHATI



गेल (इण्डिया) लिमिटेड

(भारत सरकार का उपक्रम-महारत्न कंपनी)

GAIL (India) Limited

(A Govt. of India Undertaking- A Maharatna Company)

मोंटाना विस्टा, उत्तरायण

माटीगारा, सिलीगुड़ी – 734010

Montana Vista, Uttarayan

Matigara, Siliguri – 734010

GAIL/BGPL/FRA-Saharsa/2019

/ /2019

To

**The Collector and Chairman
District Level Forest Right Committee,
Madhepura District,
(Bihar)**

Sub:- Barauni - Guwahati Pipeline Project: Request for issuing NOC under Scheduled Tribe and Other Traditional Forest Dwellers (Recognition of Forest Rights) Act 2006 (2 of 2007) for diversion of 0.1275 Hectare of forest lands for laying 24" dia Natural Gas Pipeline in Madhepura District of Bihar State.

Ref.: PNGRB authorization letter no. Infra/NGPL/124/GAIL/JHBDPL/01/18. dtd 02.02.2018

Dear Sir,

GAIL (India) Limited is India's one of the Maharatna Company involved in Gas Transmission and Marketing was set up by the Government of India in August 1984 to create gas sector infrastructure for sustained development in Natural gas sector in the country. GAIL is contributing a major role in India's energy requirement & distribution through continual expansion of its pipeline network. Presently GAIL is operating Natural Gas Pipelines in the country and engaged in gas supply to various Fertilizer, Power, Steel, Petrochemical Plants and other utility purpose such as CNG, Domestic gas etc. through its pipeline network.

In a rapidly changing scenario, GAIL is spearheading the move to a new era of clean fuel industrialization, creating quadrilateral green energy corridors that connect major consumption center in India with major Gas Fields, LNG terminals other cross border gas sourcing points. GAIL is also expanding its business to become a player in International Market.

Further GAIL (INDIA) Limited has been authorized by Govt. of India vide Letter No. Infra/NGPL/124/GAIL/ JHBDPL/01/18.dtd 02.02.2018 to Lay, Build and Operate Natural Gas pipeline from Barauni in Begusarai District of Bihar State to Guwahati in Assam State via West Bengal. In line of Authorization GAIL has proposed to lay a 24"dia Natural Gas pipeline of carbon steel along with OFC. The length of whole pipeline is approx. 710 Km approximately

पंजीकृत कार्यालय

गेल भवन, 16 भीकाएजी कामा प्लेस

नई दिल्ली - 110066, इंडिया

REGD. OFFICE:

GAIL BHAWAN, 16 BHIKAJI CAMA PLACE

NEW DELHI - 110066, INDIA

DR. GAIL (INDIA) LIMITED

& ENG

BARAUNI

PROJECT

सीआईएन/CIN

L40200DL1984GOI018976

www.gailonline.com

Pipeline will be laid across the various roads and existing utilities under your jurisdiction at a depth of 1.2 meter from natural ground level. Company shall follow all the best standards of safety as prevailing in gas distribution industries and norms of PNGRB.

The proposed pipeline passing through side strips of various roads/water bodies/railway tracks declared as forest land. Details of Forest land to be diverted are enclosed as **Annexure-A** and a copy of route map showing the pipeline alignment is enclosed herewith as **Annexure-B**.


This is a time bound project contributing to national prosperity for Socio-economic and infrastructure development of natural gas pipeline network. Therefore most expeditious actions are requested to issue NOC under Scheduled Tribe and Other Traditional Forest Dweller (Recognition of Forest Right) Act. 2006.

For any further information feel free to write us on raich@gail.co.in or call on Mob: 7055422200.

Thanking You,

Yours Sincerely,

Rajib Aich
Dy. General Manager (Const.)
GAIL (India) Limited



DY. GENERAL MANAGER (CONST)
& ENGINEERING IN CHARGE
BARAUNI-GAIL PROJECT
GAIL

Encl.: As above

Cc: M/s. Secon Pvt. Ltd., Vadodara - for information and necessary action.

Annexure-A

Sl. No.	Range	Description	Chainage (Mtr.)	Village Name	Block	District	Latitude	Longitude	Left Side (Mtr.)	Right Side (Mtr.)	Area (Sq. Mtr.)	Area in Hectare
1	Udakishunganj	Alamnagar Road (Sakrohra to Kurman)	94+335	Basanwara-66	Alamnagar	Madhepura	25° 36.022'N	86° 50.927'E	09x05	09x05	90	0.0090
2	Udakishunganj	Alamnagar-Budhma Road	95+774	Muzafarpur Ismaile-65	Alamnagar	Madhepura	25° 36.554'N	86° 51.523'E	09x05	09x05	90	0.0090
3	Udakishunganj	Khuran distributari Canal	96+988	Lurhan milik	Alamnagar	Madhepura	25° 36.801'N	86° 52.191'E	15x05	15x05	150	0.0150
4	Udakishunganj	Alamnagar Distributari Canal	100+821	Vispatti	Alamnagar	Madhepura	25° 36.964'N	86° 52.872'E	16x05	16x05	160	0.0160
5	Udakishunganj	Haraili River	101+792	Vispatti	Alamnagar	Madhepura	25° 37.504'N	86° 54.834'E	10x05	10x05	100	0.0100
6	Udakishunganj	NH-106(Udakishunganj - Bihpur Road)	103+807	Varoteni	Udakishunganj	Madhepura	25° 37.842'N	86° 55.952'E	18x05	18x05	180	0.0180
7	Udakishunganj	Udakishunganj Canal	104+301	Varoteni-183	Udakishunganj	Madhepura	25° 37.847'N	86° 56.233'E	09x05	09x05	90	0.0090
8	Udakishunganj	SH-58(Udakishunganj -Chausa Road)	106+964	Lakshmipur	Udakishunganj	Madhepura	25° 38.833'N	86° 57.338'E	07x05	07x05	70	0.0070
9	Udakishunganj	Canan-Karchaka Canal)	107+692	Lakshmipur	Udakishunganj	Madhepura	25° 39.073'N	86° 57.660'E	10x05	10x05	100	0.0100


 DY. GENERAL MANAGER (CONST)
 & ENGINEERING IN CHARGE
 BARHATTA
 GAIL INDIA LIMITED
 BARHATTA PROJECT



गेल (इण्डिया) लिमिटेड

(भारत सरकार का उपक्रम-महारात्ना कंपनी)

GAIL (India) Limited

(A Govt. of India Undertaking- A Maharatna Company)

मोंटाना विस्टा, उत्तरायण

माटीगारा, सिलीगुड़ी – 734010

Montana Vista, Uttarayan

Matigara, Siliguri – 734010

GAIL/BGPL/FRA-Purnia/2019

/ /2019

To

**The Collector and Chairman
District Level Forest Right Committee,
Purnia District,
(Bihar)**

Sub:- Barauni - Guwahati Pipeline Project: Request for issuing NOC under Scheduled Tribe and Other Traditional Forest Dwellers (Recognition of Forest Rights) Act 2006 (2 of 2007) for diversion of **0.2170 Hectare** of forest lands for laying 24" dia Natural Gas Pipeline in Purnia District of Bihar State.

Ref.: PNGRB authorization letter no. Infra/NGPL/124/GAIL/JHBDPL/01/18. dtd 02.02.2018

Dear Sir,

GAIL (India) Limited is India's one of the Maharatna Company involved in Gas Transmission and Marketing was set up by the Government of India in August 1984 to create gas sector infrastructure for sustained development in Natural gas sector in the country. GAIL is contributing a major role in India's energy requirement & distribution through continual expansion of its pipeline network. Presently GAIL is operating Natural Gas Pipelines in the country and engaged in gas supply to various Fertilizer, Power, Steel, Petrochemical Plants and other utility purpose such as CNG, Domestic gas etc. through its pipeline network.

In a rapidly changing scenario, GAIL is spearheading the move to a new era of clean fuel industrialization, creating quadrilateral green energy corridors that connect major consumption center in India with major Gas Fields, LNG terminals other cross border gas sourcing points. GAIL is also expanding its business to become a player in International Market.

Further GAIL (INDIA) Limited has been authorized by Govt. of India vide Letter No. Infra/NGPL/124/GAIL/ JHBDPL/01/18.dtd 02.02.2018 to Lay, Build and Operate Natural Gas pipeline from Barauni in Begusarai District of Bihar State to Guwahati in Assam State via West Bengal. In line of Authorization GAIL has proposed to lay a 24"dia Natural Gas pipeline of carbon steel along with OFC. The length of whole pipeline is approx. 710 Km approximately

पंजीकृत कार्यालय

गेल भवन, 16 भीकाएजी कामा प्लेस

नई दिल्ली -110066, इंडिया

REGD. OFFICE:

GAIL BHAWAN, 16 BHIKAJI CAMA PLACE

NEW DELHI - 110066, INDIA

GENERAL MANAGER (CONST)
& ENGINEERING IN CHARGE
BARAUNI-GUWAHATI PIPELINE PROJECT
GAIL
सीआईएन/सीएन
L40200DL1984GOJ018976
www.gailonline.com

Pipeline will be laid across the various roads and existing utilities under your jurisdiction at a depth of 1.2 meter from natural ground level. Company shall follow all the best standards of safety as prevailing in gas distribution industries and norms of PNGRB.

The proposed pipeline passing through side strips of various roads/water bodies/railway tracks declared as forest land. Details of Forest land to be diverted are enclosed as **Annexure-A** and a copy of route map showing the pipeline alignment is enclosed herewith as **Annexure-B**.

This is a time bound project contributing to national prosperity for Socio-economic and infrastructure development of natural gas pipeline network. Therefore most expeditious actions are requested to issue NOC under Scheduled Tribe and Other Traditional Forest Dweller (Recognition of Forest Right) Act. 2006.

For any further information feel free to write us on raich@gail.co.in or call on Mob: 7055422200.

Thanking You,

Yours Sincerely,

Rajib Aich
Dy. General Manager (Const.)
GAIL (India) Limited

Signature of Dy. General Manager (Const.)
DY. GENERAL MANAGER (CONST)
& ENGINEERING IN CHARGE
BARAUNI-GUWAHATI PIPELINE PROJECT
GAIL (INDIA) LIMITED
CL/001/11

Encl.: As above

Cc: M/s. Secon Pvt. Ltd., Vadodara - for information and necessary action.

Annexure-A

Sl. No.	Range	Description	Chainage (KM.)	Village Name	Block	District	Latitude	Longitude	Left Side (Mtr.)	Right Side (Mtr.)	Area (Sq.Mtr.)	Area in Hectare
1	Banmankhi	Canal	119+391	Lakshmipur (vishariyagot)	Badaharkothi	Purnia	25° 42.091'N	87° 3.382'E	5x5	5x5	50	0.0100
2	Banmankhi	Canal	120+131	Lakshmipur (vishariyagot)	Badaharkothi	Purnia	25° 42.143'N	87° 3.820'E	10x5	10x5	100	0.0100
3	Banmankhi	Canal	134+273	Thadhi rajo	Dhamdaha	Purnia	25° 45.681'N	87° 10.725'E	10x5	10x5	100	0.0100
4	Banmankhi	Canal	136+392	Dhamdaha	Dhamdaha	Purnia	25° 45.621'N	87° 11.929'E	5x5	8x5	65	0.0100
5	Banmankhi	Canal	136+847	Rajghat garali	Dhamdaha	Purnia	25° 45.786'N	87° 12.134'E	10x5	10x5	100	0.0100
6	Banmankhi	Canal	138+892	Rajghat garali	Dhamdaha	Purnia	25° 46.262'N	87° 13.211'E	2x5	2x5	20	0.0000
7	Banmankhi	Kursela Distributary Canal	144+951	Champabati	Dhamdaha	Purnia	25° 48.397'N	87° 15.598'E	8x5	8x5	80	0.0100
8	Banmankhi	Canal	146+490	Champabati	Dhamdaha	Purnia	25° 48.709'N	87° 16.440'E	5x5	5x5	50	0.0100
9	Banmankhi	SH-77 (Kursela - Kachahari - Balua Road),	147+536	Champabati	Dhamdaha	Purnia	25° 48.810'N	87° 17.019'E	10x5	10x5	100	0.0100
10	Banmankhi	Canal	148+434	Champabati	Dhamdaha	Purnia	25° 48.715'N	87° 17.534'E	5x5	5x5	50	0.0100
11	Banmankhi	Canal	148+581	Champabati	Dhamdaha	Purnia	25° 48.730'N	87° 17.620'E	2x5	2x5	20	0.0000
12	Banmankhi	Canal	150+602	Parasmani	Dhamdaha	Purnia	25° 49.022'N	87° 18.762'E	2x5	2x5	20	0.0000
13	Purnia	Purnia Branch Canal	154+327	Baitnauli	Krutyanda nagar	Purnia	25° 50.077'N	87° 20.625'E	15x5	15x5	150	0.0200

DY. GENERAL MANAGER (CONST)
 & ENGINEERING IN CHARGE
 RAJAHUNI-GUWAHATI
 PROJECT
 RAJAHUNI-GUWAHATI
 PROJECT

14	Purnia	SH-65 (Maheshkant -Madhepura-Purnia Road)	156+684	Baitnauli	Krutyandanda Nagar	Purnia	25° 50.114'N	87° 21.855'E	6x5	6x5	60	0.0100
15	Purnia	Krutyandandnagar -Chanpanagar - Kachri Balua Road	159+462	Kisan Pur	Krutyandanda Nagar	Purnia	25° 50.486'N	87° 23.354'E	15x5	15x5	150	0.0200
16	Purnia	Canal	161+552	Dangraha	Srinagar	Purnia	25° 50.609'N	87° 24.599'E	4x5	4x5	40	0.0000
17	Purnia	Canal	164+461	Gadhiya	Srinagar	Purnia	25° 51.778'N	87° 25.657'E	8x5	8x5	80	0.0100
18	Purnia	MDR- (Purnia Srinagar Road)	165+625	Gadhiya	Srinagar	Purnia	25° 52.044'N	87° 26.286'E	8x5	7x5	75	0.0100
19	Purnia	Canal	167+147	Gadhiya	Srinagar	Purnia	25° 52.215'N	87° 27.151'E	5x5	5x5	50	0.0100
20	Purnia	Canal	170+166	Sadhubaili	Kasaba	Purnia	25° 53.626'N	87° 27.990'E	5x5	5x5	50	0.0100
21	Purnia	Canal	178+134	Jalalgadh	Jalalgadh	Purnia	25° 55.888'N	87° 31.562'E	9x5	9x5	90	0.0100
22	Purnia	State Highway-60 (Jalalgadh to Baisa)	179+785	Jalalgadh	Jalalgadh	Purnia	25° 56.351'N	87° 32.329'E	2x5	2x5	20	0.0000
23	Purnia	NH-57 (Purnia - Araria-Forbesganj Road)	179+825	Jalalgadh	Jalalgadh	Purnia	25° 56.353'N	87° 32.346'E	10x5	22x5	160	0.0200
24	Purnia	Canal	180+071	Jalalgadh	Jalalgadh	Purnia	25° 56.411'N	87° 32.483'E	8x5	20x5	140	0.0100
25	Purnia	Katihar Distributary Canal	181+545	Hafaniya	Jalalgadh	Purnia	25° 56.976'N	87° 33.055'E	25x5	25x5	250	0.0300
26	Purnia	Canal	184+142	Ekamba	Jalalgadh	Purnia	25° 57.934'N	87° 34.061'E	5x5	5x5	50	0.0100
27	Purnia	Canal	185+539	Ekamba	Jalalgadh	Purnia	25° 58.124'N	87° 34.843'E	5x5	5x5	50	0.0100
Total Forest area											0.2170	

DR. GENERAL MANAGER (CONST)
 & ENGINEER IN CHARGE
 KACHRI BALUA ROAD PROJECT
 KACHRI BALUA ROAD PROJECT
 KACHRI BALUA ROAD PROJECT



गेल (इण्डिया) लिमिटेड

(भारत सरकार का उपक्रम-महारत्न कंपनी)

GAIL (India) Limited

(A Govt. of India Undertaking- A Maharatna Company)

मोंटाना विस्टा, उत्तरायण

माटीगारा, सिलीगुड़ी – 734010

Montana Vista, Uttarayan

Matigara, Siliguri – 734010

GAIL/BGPL/FRA-Araria/2019

/ /2019

To

**The Collector and Chairman
District Level Forest Right Committee,
Kishanganj District,
(Bihar)**

Sub:- Barauni - Guwahati Pipeline Project: Request for issuing NOC under Scheduled Tribe and Other Traditional Forest Dwellers (Recognition of Forest Rights) Act 2006 (2 of 2007) for diversion of **0.0930 Hectare** of forest lands for laying 24" dia Natural Gas Pipeline in Kishanganj District of Bihar State.

Ref.: PNGRB authorization letter no. Infra/NGPL/124/GAIL/JHBDPL/01/18. dtd 02.02.2018

Dear Sir,

GAIL (India) Limited is India's one of the Maharatna Company involved in Gas Transmission and Marketing was set up by the Government of India in August 1984 to create gas sector infrastructure for sustained development in Natural gas sector in the country. GAIL is contributing a major role in India's energy requirement & distribution through continual expansion of its pipeline network. Presently GAIL is operating Natural Gas Pipelines in the country and engaged in gas supply to various Fertilizer, Power, Steel, Petrochemical Plants and other utility purpose such as CNG, Domestic gas etc. through its pipeline network.

In a rapidly changing scenario, GAIL is spearheading the move to a new era of clean fuel industrialization, creating quadrilateral green energy corridors that connect major consumption center in India with major Gas Fields, LNG terminals other cross border gas sourcing points. GAIL is also expanding its business to become a player in International Market.

Further GAIL (INDIA) Limited has been authorized by Govt. of India vide Letter No. Infra/NGPL/124/GAIL/ JHBDPL/01/18.dtd 02.02.2018 to Lay, Build and Operate Natural Gas pipeline from Barauni in Begusarai District of Bihar State to Guwahati in Assam State via West Bengal. In line of Authorization GAIL has proposed to lay a 24"dia Natural Gas pipeline of carbon steel along with OFC. The length of whole pipeline is approx. 710 Km approximately

Pipeline will be laid across the various roads and existing utilities under your jurisdiction at a depth of 1.2 meter from natural ground level. Company shall follow all

पंजीकृत कार्यालय

गेल भवन, 16 भीकाएजी कामा प्लेस

नई दिल्ली -110066, इंडिया

REGD. OFFICE:

GAIL BHAWAN, 16 BHIKAJI KAMA PLACE
NEW DELHI - 110066, INDIA

DR. GENERAL MANAGER (CONST)

& ENGINEERING IN-CHARGE

BARAUNI-GUWAHATI PIPELINE PROJECT

GAIL (INDIA) LIMITED

GUWAHATI

सीआईएन/CIN

L40200DL1984GOI018976

www.gailonline.com

the best standards of safety as prevailing in gas distribution industries and norms of PNGRB.


The proposed pipeline passing through side strips of various roads/water bodies/railway tracks declared as forest land. Details of Forest land to be diverted are enclosed as **Annexure-A** and a copy of route map showing the pipeline alignment is enclosed herewith as **Annexure-B**.

This is a time bound project contributing to national prosperity for Socio-economic and infrastructure development of natural gas pipeline network. Therefore most expeditious actions are requested to issue NOC under Scheduled Tribe and Other Traditional Forest Dweller (Recognition of Forest Right) Act. 2006.

For any further information feel free to write us on raich@gail.co.in or call on Mob: 7055422200.

Thanking You,

Yours Sincerely,


Rajib Aich
Dy. General Manager (Const.)
GAIL (India) Limited

DY. GENERAL MANAGER (CONST)
& ENCL. IN CHARGE
BARAUNDA - VADODRA PROJECT

Encl.: As above

Cc: M/s. Secon Pvt. Ltd., Vadodara - for information and necessary action.

Annexure-A

Sl. No.	Range	Description	Chainage (KM.)	Village Name	Block	District	Latitude	Longitude	Left Side (Mtr.)	Right Side (Mtr.)	Area (Sq. Mtr.)	Area (Hectare)
1	Kishanganj	SH-99 (Bahadurganj Amour Road)	209+058	Katta Matta	Kochadhaman	Kishanganj	26° 6.188'N	87° 44.560'E	5x5	5x5	50	0.0050
2	Kishanganj	Village Road (Masngaon to Ghataro)	210+858	Mashangaon	Kochadhaman	Kishanganj	26° 6.626'N	87° 45.506'E	4x5	4x5	40	0.0040
3	Kishanganj	Village Road (Arugaon-Mahua-Mosangaon)	212+189	Mahua	Kochadhaman	Kishanganj	26° 7.272'N	87° 45.754'E	4x5	4x5	40	0.0040
4	Kishanganj	Rahmatpara-Damalbari -Barbatta Road	212+673	Arugaon	Kochadhaman	Kishanganj	26° 7.525'N	87° 45.717'E	10x5	7x5	85	0.0085
5	Kishanganj	Asphalted Road (Kochadhamin to Maahadho)	217+206	Gargaon	Kochadhaman	Kishanganj	26° 9.119'N	87° 47.331'E	5x5	5x5	50	0.0050
6	Kishanganj	Canal	217+988	Gargaon	Kochadhaman	Kishanganj	26° 9.382'N	87° 47.702'E	2x5	3x5	25	0.0025
7	Kishanganj	Kochadhaman-Alta Road	218+091	Gargaon	Kochadhaman	Kishanganj	26° 9.418'N	87° 47.744'E	3x5	4x5	35	0.0035
8	Kishanganj	Punna - Anaankali Road	221+160	Saray	Kochadhaman	Kishanganj	26° 10.483'N	87° 49.110'E	11x5	10x5	105	0.0105
9	Kishanganj	Anaarkali-Barijaan Road	222+592	Vadijan Pauthi Marijali	Kochadhaman	Kishanganj	26° 10.782'N	87° 49.888'E	2x5	3x5	25	0.0025
10	Kishanganj	PMGSY Road (Kashibari-Kanihiyabari)	227+079	Kanhaiyavadi	Kochadhaman	Kishanganj	26° 11.585'N	87° 52.152'E	4x5	2x5	30	0.0030
11	Kishanganj	Kishanganj-Bahadurganj Road	228+511	Mahiyapur	Kochadhaman	Kishanganj	26° 11.895'N	87° 52.899'E	10x5	10x5	100	0.0100


 DY. GENERAL MANAGER (CONST)
 Kishanganj District
 PROJECT

12	Kishanganj	Day Market - powakhali-Jiyapokhar Road	236+062	Belbadi	Bahadurganj	Kishanganj	26° 13.914'N	87° 56.458'E	4x5	4x5	40	0.0040
13	Kishanganj	Village Road (Kashibari to Makhanpur)	237+664	Sukhani	Bahadurganj	Kishanganj	26° 14.550'N	87° 56.949'E	2x5	2x5	20	0.0020
14	Kishanganj	Kishanganj-Tayyabpur- Thakurganj-Galgaliya Road	261+397	Budhnai	Pothiya	Kishanganj	26° 20.708'N	88° 7.898'E	7x5	10x5	85	0.0085
15	Kishanganj	Chechuabari-Pothi Road	264+780	Hamdawadi	Pothiya	Kishanganj	26° 21.390'N	88° 9.679'E	5x5	5x5	50	0.0050
16	Kishanganj	Village Road (Kasba to Kaliaganj)	268+213	Jalalpur	Pothiya	Kishanganj	26° 22.942'N	88° 10.679'E	5x5	5x5	50	0.0050
17	Kishanganj	Dubanochi to Sonapur Hat Road	277+831	Sonapur	Pothiya	Kishanganj	26° 26.048'N	88° 14.867'E	10x5	10x5	100	0.0100
Total Forest area											0.0930	

DY. COMMISSIONER (CONST)

BAHADURGANGJ

BAHADURGANGJ PROJECT

