


**OFFICE OF THE EXECUTIVE ENGINEER  
WATER RESOURCES DIVISION NO II BETUL**


Memo No ...../W/2023

Betul / Dated ...../...../2023

**MENDA MEDIUM PROJECT  
JUSTIFY NOTE**

At the time of Survey there are three sites in consideration for the construction of Menda Medium Project but during the survey it is found that the site No 1 which is situated upstream of this proposed site having two much less Catchment / Live capacity also affecting more protected forest land same way on the downstream site of this selected scheme which is site No 3 will affect the protected forest so while considering all the aspect site no 2 is technically better among the three sites

  
(A.K. Verma)  
Sub Divisional Officer  
Water Resources Sub Division  
Ghoradongri


  
(Vipin Wamankar)  
Executive Engineer  
Water Resources Division No II  
Betul


  
Divisional Forest Officer (T.)  
Betul Dn.

## MENDA MEDIUM PROJECT COMPARATIVE STATEMENT

S.No.	Site No	Catchment area Sqkm	Live Capacity Mcm	Category of affected forest land	Reason
1	2	3	4	5	6
1	Site No 1	958	36.57	PF 24.78	For required capacity height will be taken more than site No 2 therefore PF area increased
2	Site No 2	951	36.57	PF 20.14	Proposal sit is the best site as per required capacity and minimum forest because there is revenue land. Is available thus it is best site
3	Site No 3	945	36.57	PF 27.21	For required capacity height will be more than site No 2 and there is no revenue land available. Therefore more forest land required for construction of dam

  
Divisional Forest Officer (T.)  
South, Betul Dn.

  
(A.K.Verma)  
Sub Division Officer  
Water Resources Sub Division  
Ghoradongri

  
(Vipin Wamankar)  
Executive Engineer  
Water Resources Division No. II  
Betul



