NOT FOR EXPORT

OPEN SERIES MAP

No. H43W14

Scale 1:50,000

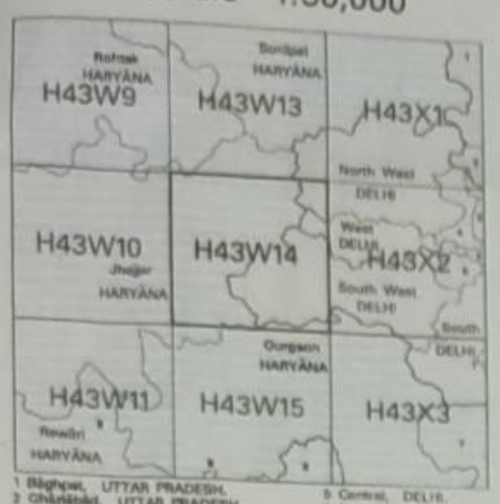

1 Bāghpat, UTTAR PRADESH.
2 Ghāziābād, UTTAR PRADESH.
3 North East, DELHI.
4 North, DELHI.
5 Central, DELHI.
6 New Delhi, DELHI.
7 Faridābād, HARYĀNA.
8 Mewāt Ngh., HARYĀNA.

भारतीय सर्वेक्षण विभाग

SURVEY OF INDIA

1st Edition 2007.

Rs. 19.00

CONVENTIONAL SYMBOLS

REFERENCES

NOTES :-

COMPILATION INDEX

Projection – UTM Datum – WGS 84

Magnetic Variation from True North $\frac{1}{2}$° about East in 2006.

1:50,000

CONTOUR INTERVAL 10 METRES

For further details about this map, please contact

Director
Survey (Air) & Delhi Geo-Spatial Data Centre
Survey of India,
West Block 4, R. K. Puram,
New Delhi 110 066
Fax : 011 - 26186301

WEBSITE - www.surveyofindia.gov.in

Reproduction in whole or part by any means is prohibited without the written permission of Survey of India, the National Mapping Agency.

© GOVERNMENT OF INDIA COPYRIGHT 2011

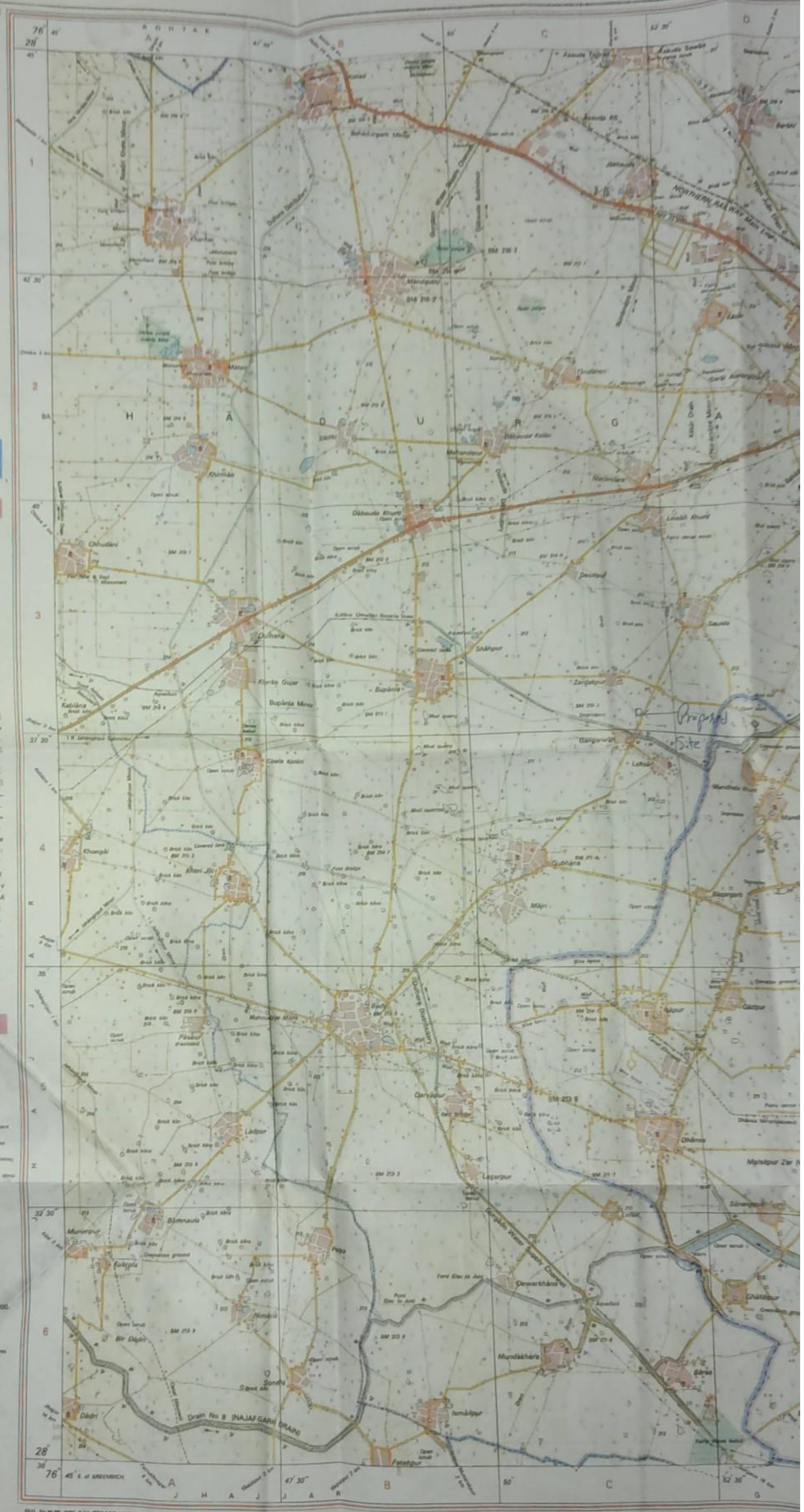

REG. No.38-99-49PG DGT (PTG&ARCH WING-GSA & DGDC-1-SE,RE-2416.

भारत के महासर्वेक्षक मेजर जनरल एम. गोपाल राव, बी.टेक., पी. जी. डिप.(एरियल फोटो), एम.आई.एस.ए.
Published under the direction of Major General M. Gopal Rao, B.Tech., P.G.Dip. (Aerial Ph
Survey of India, Hathibarkala Estate, Post Box No. 37,
Department of Science & Technology, Gover

Scanned by TapScanner

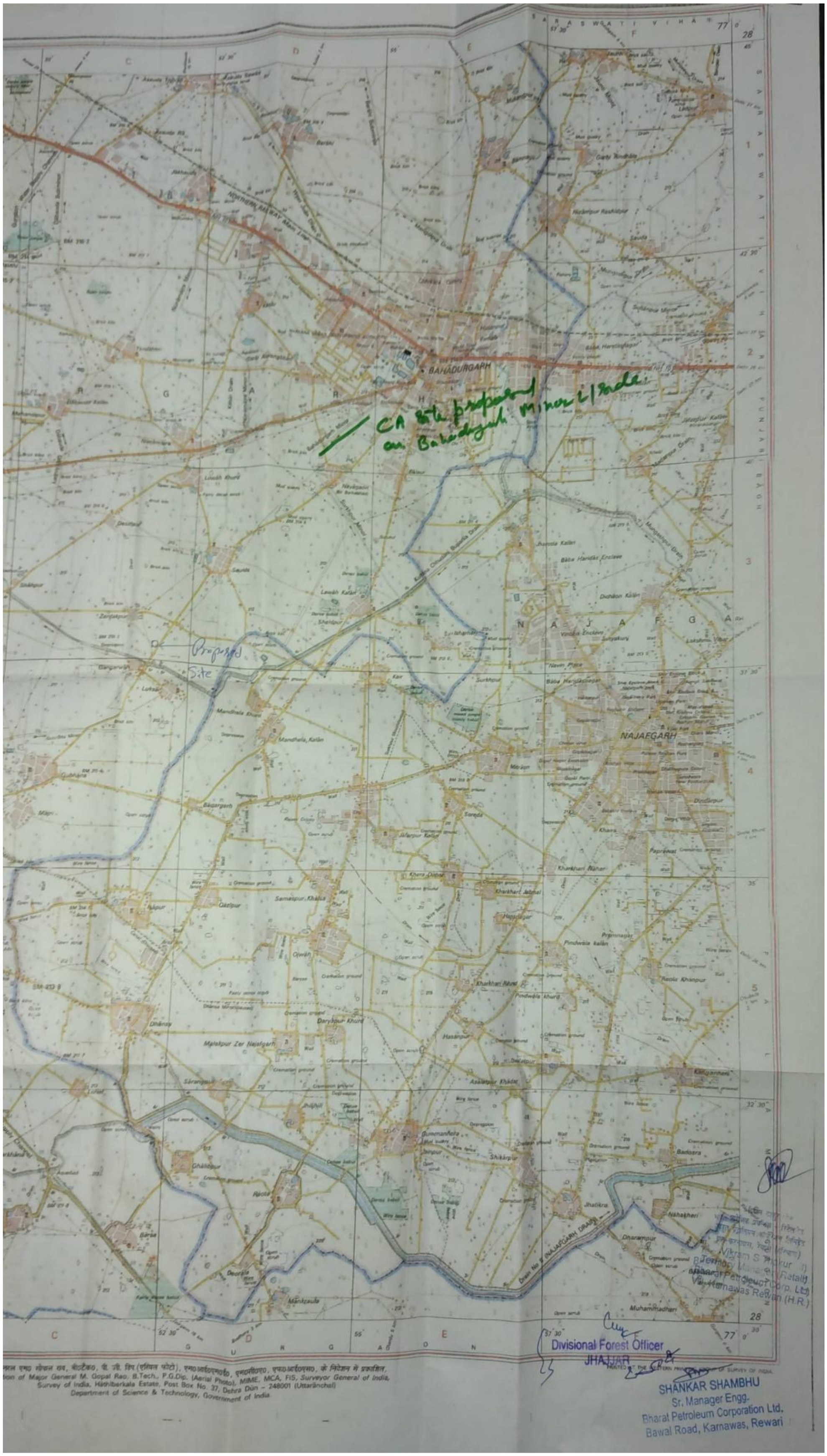

Scanned by TapScanner