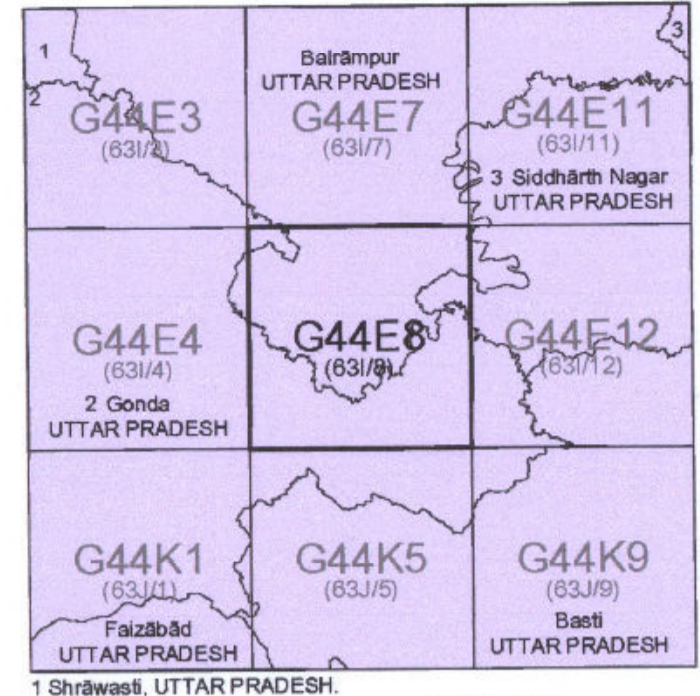




OPEN SERIES MAP

No. G44E8  
Scale 1:50,000



PLOTTER PRINT

भारतीय सर्वेक्षण विभाग SURVEY OF INDIA

1st Edition 2010. Price: Rs. 70/-

CONVENTIONAL SYMBOLS

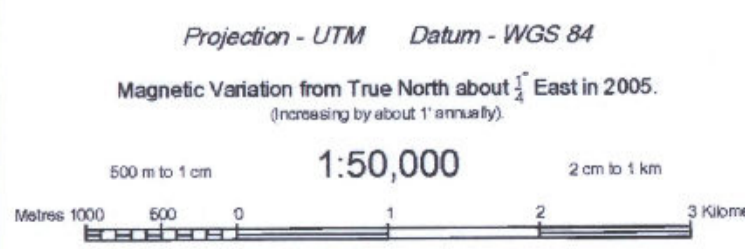
- Express highway with toll, with bridge, with drainage stone
- Road, metalled according to importance
- Road, double carriageway according to importance
- Unmetalled road. Cart track. Pack track with path. Foot path
- Stream with track in bed, unforded Canal
- Dam, masonry or rock-filled, earthwork. Weir
- Somerved canal. Small. Swamp. Floods
- Well: lined, unlined. Tube-well. Spring. Tank. Perennial, dry
- Embankment, road or rail. Bank. Broken ground
- Railway, broad gauge, double, single with station, under construction
- Railway, other gauge: double, single with station, stone, do.
- Mineral line or tramway. Min. Cutting with tunnel
- Contours with sub-heights. Rocky slopes. Cliffs
- Sand features (Flat. G. hard. Nil. (dune) (scarping))
- Towns or villages: inhabited, deserted. Fort.
- Hill: permanent, temporary. Tower. Antiquity
- Temple. Church. Mosque. Light. Tomb. Graves
- Lighthouse. Lightship. Buoy: lighted, unlighted. Anchorage
- Mine. Vein on surface. Ore. Shaft
- Frame. Pannicle, other. Plantation. Conifer. Bamboo. Other trees
- Area: cultivated, wooded. Surveyed lines
- Boundary, international
- State: demarcated, un-demarcated
- District, subdivision, tahsil or block, forest
- Boundary pillars: surveyed, un-surveyed
- Height, triangulated station, point, approximate
- Benchmark: geodetic, levelling, aerial
- Post office, Telegraph office, Overhead tank
- Rest house or inspection bungalow. Circuit house. Police station
- Camping ground. Forest: reserved, protected
- Wooded name: administrative, locality or tribal
- Hospital, Dispensary, Veterinary, Hospital / Dispensary
- Aerodrome. Helipad. Tourist site
- Power line with pylons surveyed, with poles un-surveyed

Legend

Proposed Forest Land For Diversion

NOTES -  
Height and contours have not been shown.  
A relative height, e.g., 10, represents the approximate height, in metres, between the top and bottom of a slope.  
The kilometre scale numbers along roads are shown in start type, e.g., 2, whereas kilometre numbers are shown in upright type, e.g., 5.  
Tanks shown dry, in the small usually contain water from July to February.  
Tube wells are indicated throughout the sheet, only the important ones have been shown.  
Unmetalled roads and cart tracks in the sheet are generally metalled in dry season. Permission to use these along roads is required from irrigation authorities.  
Forest boundaries in this sheet have not been shown for want of reliable information.

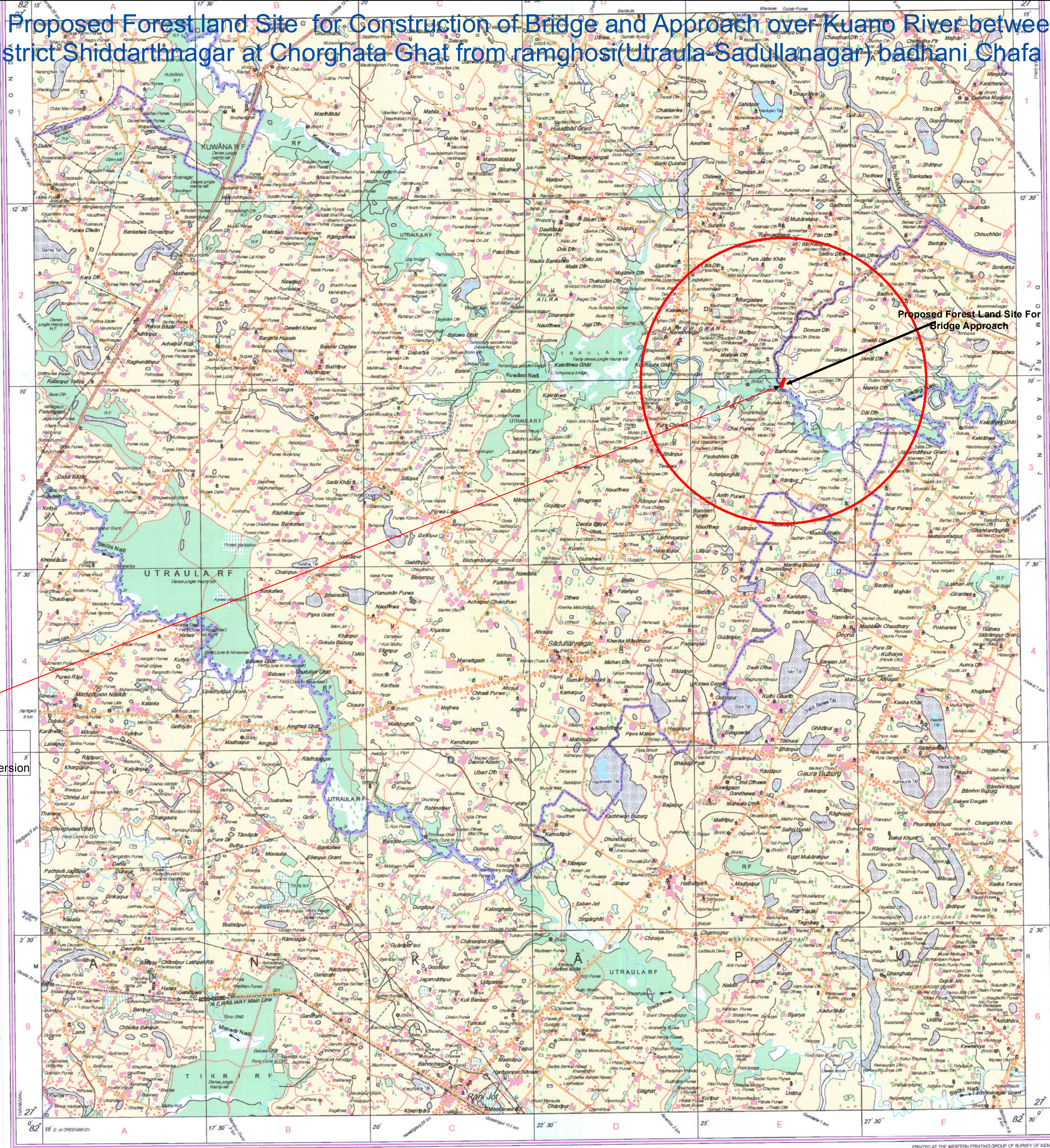
COMPLETION INDEX  
A. Surveyed during 1905-07. Updated for map details during 2003-05 and administrative boundaries updated during 2008-09.



Director  
East Uttar Pradesh Geo-Spatial Data Centre  
Survey of India  
B-2 Block, 2nd Floor, PICUP Bhawan, Gomti Nagar, Lucknow.

Reproduction in whole or part by any means is prohibited

Proposed Forest land Site for Construction of Bridge and Approach over Kuano River between District Shiddarthnagar at Chorghata Ghat from ramghosi(Utraula Sadullanagar) badhani Chafa road



Proposed Forest Land Site For Bridge Approach

अधिसासी अभियन्ता  
निर्माण खण्ड लो० नि० वि०  
बलरामपुर