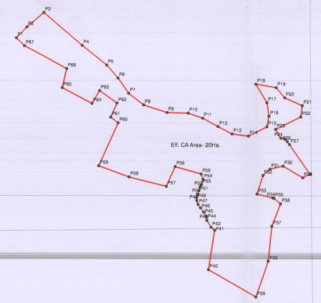

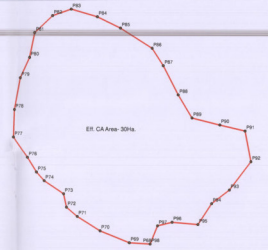



Patch1

Cardinal Points	Longitude	Latitude
P1	82°46'27.82000"E	24°20'19.38000"N
P2	82°46'28.98000"E	24°20'20.46000"N
P3	82°46'30.85000"E	24°20'21.89000"N
P4	82°46'35.03000"E	24°20'18.55000"N
P5	82°46'37.69000"E	24°20'16.55000"N
P6	82°46'38.91000"E	24°20'15.23000"N
P7	82°46'40.06000"E	24°20'13.68000"N
P8	82°46'41.68000"E	24°20'12.49000"N
P9	82°46'44.19000"E	24°20'11.70000"N
P10	82°46'46.50000"E	24°20'11.62000"N
P11	82°46'48.10000"E	24°20'11.10000"N
P12	82°46'49.76000"E	24°20'10.24000"N
P13	82°46'51.28000"E	24°20'09.49000"N
P14	82°46'53.08000"E	24°20'09.26000"N
P15	82°46'55.16000"E	24°20'10.17000"N
P16	82°46'55.39000"E	24°20'11.23000"N
P17	82°46'55.17000"E	24°20'12.59000"N
P18	82°46'53.96000"E	24°20'14.47000"N
P19	82°46'56.21000"E	24°20'14.09000"N
P20	82°46'57.14000"E	24°20'13.06000"N
P21	82°46'59.04000"E	24°20'12.26000"N
P22	82°46'58.87000"E	24°20'11.12000"N
P23	82°46'56.11000"E	24°20'09.90000"N
P24	82°46'56.66000"E	24°20'09.02000"N
P25	82°46'57.12000"E	24°20'08.91000"N
P26	82°46'57.38000"E	24°20'08.66000"N
P27	82°46'57.61000"E	24°20'08.36000"N
P28	82°46'59.81000"E	24°20'05.37000"N
P29	82°46'59.04000"E	24°20'5.00000"N
P30	82°46'56.89000"E	24°20'06.20000"N
P31	82°46'55.45000"E	24°20'05.91000"N
P32	82°46'54.66000"E	24°20'05.28000"N
P33	82°46'53.99000"E	24°20'03.42000"N
P34	82°46'55.74000"E	24°20'03.00000"N
P35	82°46'55.86000"E	24°20'02.98000"N
P36	82°46'56.58000"E	24°20'02.41000"N
P37	82°46'55.61000"E	24°20'00.17000"N
P38	82°46'55.19000"E	24°19'56.65000"N
P39	82°46'53.79000"E	24°19'53.07000"N
P40	82°46'48.59000"E	24°19'55.87000"N
P41	82°46'49.31000"E	24°19'59.83000"N
P42	82°46'48.93000"E	24°20'00.13000"N
P43	82°46'48.46000"E	24°20'00.84000"N
P44	82°46'48.42000"E	24°20'01.19000"N
P45	82°46'48.11000"E	24°20'01.66000"N
P46	82°46'47.70000"E	24°20'02.09000"N
P47	82°46'47.50000"E	24°20'02.45000"N
P48	82°46'47.37000"E	24°20'02.83000"N
P49	82°46'47.34000"E	24°20'03.14000"N
P50	82°46'47.46000"E	24°20'03.48000"N
P51	82°46'47.63000"E	24°20'03.86000"N
P52	82°46'47.73000"E	24°20'04.21000"N
P53	82°46'47.89000"E	24°20'04.42000"N
P54	82°46'48.07000"E	24°20'04.95000"N
P55	82°46'47.88000"E	24°20'05.49000"N
P56	82°46'45.03000"E	24°20'06.26000"N
P57	82°46'44.04000"E	24°20'04.29000"N
P58	82°46'40.03000"E	24°20'05.27000"N
P59	82°46'36.72000"E	24°20'06.44000"N
P60	82°46'38.89000"E	24°20'10.72000"N
P61	82°46'38.08000"E	24°20'11.31000"N
P62	82°46'38.78000"E	24°20'12.71000"N
P63	82°46'36.89000"E	24°20'13.99000"N
P64	82°46'36.05000"E	24°20'12.71000"N
P65	82°46'32.81000"E	24°20'14.33000"N
P66	82°46'33.32000"E	24°20'16.23000"N
P67	82°46'28.70000"E	24°20'18.58000"N

Patch2

Cardinal Points	Longitude	Latitude
P68	82°47'44.31200"E	24°19'35.37500"N
P69	82°47'42.04900"E	24°19'35.53500"N
P70	82°47'38.96600"E	24°19'36.76800"N
P71	82°47'36.42800"E	24°19'38.23600"N
P72	82°47'35.26000"E	24°19'39.18100"N
P73	82°47'34.96100"E	24°19'40.52100"N
P74	82°47'32.86500"E	24°19'41.85600"N
P75	82°47'32.02400"E	24°19'42.73600"N
P76	82°47'31.06000"E	24°19'44.23100"N
P77	82°47'29.50600"E	24°19'46.29600"N
P78	82°47'29.64500"E	24°19'49.06300"N
P79	82°47'30.33500"E	24°19'52.25700"N
P80	82°47'31.38300"E	24°19'54.29500"N
P81	82°47'31.95700"E	24°19'56.77800"N
P82	82°47'33.93000"E	24°19'58.47500"N
P83	82°47'35.95500"E	24°19'59.09900"N
P84	82°47'38.78200"E	24°19'58.30400"N
P85	82°47'41.29900"E	24°19'57.13200"N
P86	82°47'44.73400"E	24°19'55.06800"N
P87	82°47'45.93200"E	24°19'53.30600"N
P88	82°47'47.54000"E	24°19'50.35100"N
P89	82°47'49.03600"E	24°19'48.01700"N
P90	82°47'52.05900"E	24°19'47.28000"N
P91	82°47'54.79400"E	24°19'46.64600"N
P92	82°47'55.39500"E	24°19'43.54500"N
P93	82°47'53.03100"E	24°19'40.72200"N
P94	82°47'51.07300"E	24°19'39.36800"N
P95	82°47'49.54900"E	24°19'37.28400"N
P96	82°47'46.73800"E	24°19'37.54600"N
P97	82°47'45.14300"E	24°19'37.19600"N
P98	82°47'44.31200"E	24°19'35.37500"N

Patch3

Cardinal Points	Longitude	Latitude
P99	82°49'31.67800"E	24°19'15.13200"N
P100	82°49'33.02800"E	24°19'14.53800"N
P101	82°49'33.47100"E	24°19'14.51200"N
P102	82°49'34.45700"E	24°19'14.86500"N
P103	82°49'36.31300"E	24°19'16.38000"N
P104	82°49'37.00800"E	24°19'18.44200"N
P105	82°49'38.68600"E	24°19'17.42100"N
P106	82°49'39.93900"E	24°19'16.25300"N
P107	82°49'40.47200"E	24°19'15.94900"N
P108	82°49'41.53600"E	24°19'15.56200"N
P109	82°49'42.95500"E	24°19'16.97700"N
P110	82°49'45.35600"E	24°19'17.23600"N
P111	82°49'47.08600"E	24°19'17.23000"N
P112	82°49'48.77100"E	24°19'17.73500"N
P113	82°49'49.67200"E	24°19'17.15700"N
P114	82°49'49.09500"E	24°19'15.78100"N
P115	82°49'49.05700"E	24°19'14.31100"N
P116	82°49'49.48200"E	24°19'12.68000"N
P117	82°49'50.31800"E	24°19'11.81000"N
P118	82°49'51.09500"E	24°19'10.69100"N
P119	82°49'52.13600"E	24°19'08.28100"N
P120	82°49'51.65200"E	24°19'07.51900"N
P121	82°49'50.70600"E	24°19'06.89400"N
P122	82°49'49.62100"E	24°19'06.65900"N
P123	82°49'48.73100"E	24°19'05.12800"N
P124	82°49'47.78100"E	24°19'03.95200"N
P125	82°49'46.63600"E	24°19'03.86700"N
P126	82°49'46.48600"E	24°19'03.87700"N
P127	82°49'46.22200"E	24°19'03.95600"N
P128	82°49'45.78000"E	24°19'03.99500"N
P129	82°49'44.36400"E	24°19'03.92800"N
P130	82°49'41.98200"E	24°19'04.76700"N
P131	82°49'42.16200"E	24°19'06.71500"N
P132	82°49'39.84000"E	24°19'07.30900"N
P133	82°49'37.15900"E	24°19'08.52100"N
P134	82°49'34.28900"E	24°19'10.82200"N
P135	82°49'30.14500"E	24°19'12.67500"N
P136	82°49'31.67800"E	24°19'15.13200"N

500 250 0 500 1,000 Meters

82°47'0"E 82°48'0"E 82°49'0"E

24°20'0"N 24°19'30"N

N

W E

S

Legend

- Cardinal_Pts
- CA_Land

Note: Georeferenced map is prepared from data provided by NCL

CUSTOMER :NORTHERN COALFIELD LIMITED

MAP No : 1

Subject :Georeferenced Map of 61 Ha Forest Land for Compensatory Afforestation (CA) against Forest Land of Bina Kakri Amalgamation OC Project, Singrauli Coalfield

cmpdi A Miniratna Company

PREPARED : B.Debnath (Head Surveyor, Civil) 23-12-22

CHECKED :HOD (Geomatics)

APPROVED :REGIONAL DIRECTOR (RI -VI) 23-12-22

AN ISO -9001CERTIFIED COMPANY

SCALE :1:5000

GENERAL MANAGER
BINA PROJECT