

Full Title of the proposal:- Rehabilitation and Upgrading of Existing Road to 2 Lane with Paved Shoulder from Hamirpur (Chil Bahal) to Bhangbar Section via Jwalamukhi (Package IVB+VA) of NH-88 (New NH-3 & 303) (Design Chainage- Km 138+295 to Km 175+270, Design Length- 36.975 Km) in the State of Himachal Pradesh under NH (O) on HAM Mode

JUSTIFICATION FOR LOCATING THE PROJECT IN FOREST AREA


The project road, NH 88, Package IVB+VA starts from Hamirpur (Chil Bahal) to Bhangbar via Jwalamukhi. The project road is a part of the tourist destination of Kangra/Dharamshala and connects the important towns of Nadaun/Jwalamukhi, etc.

The Project Road is proposed to be widened to 2 lane with paved shoulders and the alignment improvement proposal of Package IVB+VA consists of improvement along the Existing Road including bypasses at Nadaun (Length 3.5 km) and Jawalamukhi (Length 6.36 km). Four realignments at Bhalun (Length 1.82 km), Bareti (Length 1.37 km), Jalari (Length 0.310 km) and Balugaloa (Length 2.6 km) have also been proposed.

The proposed road passes through forest and non-forest areas. Forests are located along the existing road in scattered patches on either side of the road. Also, the project road is located in rolling/ hilly areas and an alternative option to the road would not be viable. The Upgradation of the existing road will require minimum diversion of forest land.



National Highways Authority of India
Project Implementation Unit (PIU)
Hamirpur, Himachal Pradesh



Deputy Conservator of Forests,
Hamirpur Forest Division,
Hamirpur (H.P.)

Full Title of the proposal:- Rehabilitation and Upgrading of Existing Road to 2 Lane with Paved Shoulder from Hamirpur (Chil Bahal) to Bhangbar Section via Jwalamukhi (Package IV) of NH-88 (New NH-3 & 303) (Design Chainage- Km 138+295 to Km 175+270, Design Length-36.975 Km) in the State of Himachal Pradesh

File No. : FP/HP/ROAD/148886/2021

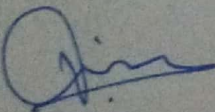
Date of Proposal: 29.10.2021

JUSTIFICATION FOR LOCATING THE PROJECT IN FOREST AREA

The project road, NH 88, Package IV starts from Hamirpur (near Village Chil Bahal) to Bhangbar via Jwalamukhi. The project road is a part of the tourist destination of Kangra/Dharamshala and connects the important towns of Nadaun/Jwalamukhi, etc.


The Project Road is proposed to be widened to 2 lane with paved shoulders and the alignment improvement proposal of Package IVB+VA consists of improvement along the Existing Road including bypasses at Nadaun (Length 3.5 km) and Jawalamukhi (Length 6.36 km). Four realignments at Bhalun (Length 1.82 km), Bareti (Length 1.37 km), Jalari (Length 0.310 km) and Balugaloa (Length 2.6 km) have also been proposed.

The proposed road passes through forest and non-forest areas. Forests are located along the existing road in scattered patches on either side of the road. Also, the project road is development along existing NH located in rolling/hilly areas and an alternative option to the road is not viable. The Upgradation of the existing road will require minimum diversion of forest land.




Project Director
NHAI, PIU-Hamirpur

National Highways Authority of India
Project Implementation Unit (PIU)
Hamirpur, Himachal Pradesh



Range Forest Officer
Jawalamukhi (H.P.)



Divisional Forest Officer
Dehra Forest Division

Divisional Forest Officer
Dehra Forest Division /
Dehra-177101 (H.P.)

Full Title of the proposal:- Rehabilitation and Upgrading of Existing Road to 2 Lane with Paved Shoulder from Hamirpur (Chil Bahal) to Bhangbar Section via Jwalamukhi (Package IV) of NH-88 (New NH-3 & 303) (Design Chainage- Km 138+295 to Km 175+270, Design Length-36.975 Km) in the State of Himachal Pradesh

File No. : FP/HP/ROAD/148886/2021


Date of Proposal: 29.10.2021

JUSTIFICATION FOR LOCATING THE PROJECT IN FOREST AREA

The project road, NH 88, Package IV starts from Hamirpur (near Village Chil Bahal) to Bhangbar via Jwalamukhi. The project road is a part of the tourist destination of Kangra/Dharamshala and connects the important towns of Nadaun/Jwalamukhi, etc.


The Project Road is proposed to be widened to 2 lane with paved shoulders and the alignment improvement proposal of Package IVB+VA consists of improvement along the Existing Road including bypasses at Nadaun (Length 3.5 km) and Jawalamukhi (Length 6.36 km). Four realignments at Bhalun (Length 1.82 km), Bareti (Length 1.37 km), Jalari (Length 0.310 km) and Balugaloa (Length 2.6 km) have also been proposed.

The proposed road passes through forest and non-forest areas. Forests are located along the existing road in scattered patches on either side of the road. Also, the project road is development along existing NH located in rolling/hilly areas and an alternative option to the road is not viable. The Upgradation of the existing road will require minimum diversion of forest land.



Project Director
NHAI, PIU-Hamirpur

National Highways Authority of India
Project Implementation Unit (PIU)
Hamirpur, Himachal Pradesh



DFO
Dharamshala Forest Division
Forest Division
Dharamshala