
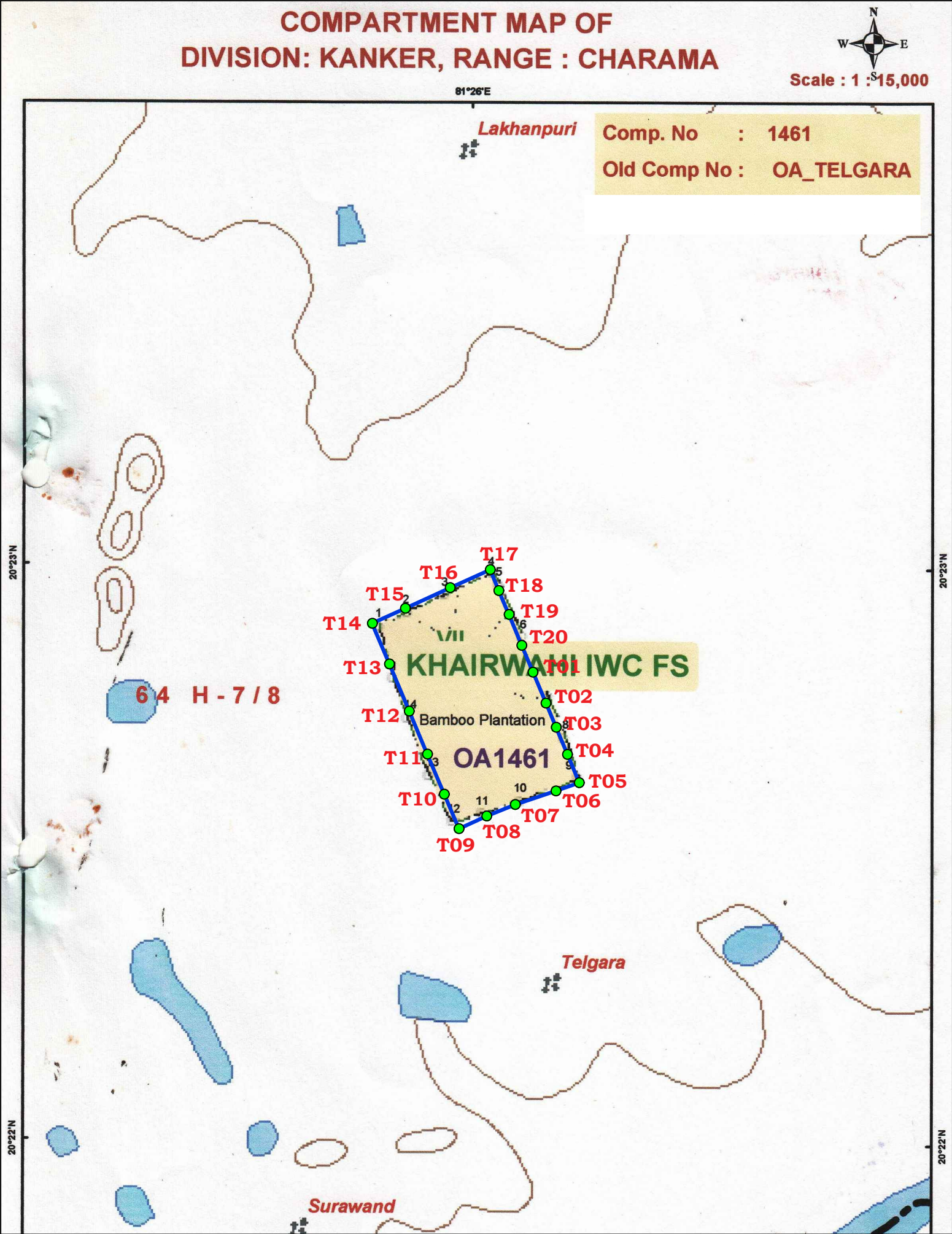


SUPERIMPOSED DGPS SURVEYED AREA ON GEO REFERENCED FOREST MAP AND BOUNDARY CO-ORDINATES
FOR FOREST LAND DIVERSION PROPOSAL FOR MEDICAL COLLEGE BUILDING OF HEALTH DEPARTMENT
LOCATION AT VILLAGE- TELGARA, TEHSIL-CHARAMA, DIST. -KANKER (C.G.)



CO-ORDINATES OF THE BOUNDARY POINT BY DGPS SURVEY

POINT ID	GEOGRAPHICAL COORDINATES		UTM COORDINATES	
	LATITUDE	LONGITUDE	EASTING	NORTHING
T01	20° 22' 51.70026"N	81° 26' 00.91405"E	545245.6902	2253706.3855
T02	20° 22' 48.50460"N	81° 26' 02.51818"E	545292.4483	2253608.2705
T03	20° 22' 46.01191"N	81° 26' 03.76806"E	545328.8813	2253531.7387
T04	20° 22' 43.19851"N	81° 26' 05.17874"E	545370.0017	2253445.3603
T05	20° 22' 40.90127"N	81° 26' 06.31273"E	545403.0599	2253374.8280
T06	20° 22' 39.52456"N	81° 26' 02.67838"E	545297.8205	2253332.2284
T07	20° 22' 38.28676"N	81° 25' 59.28913"E	545199.6739	2253293.9185
T08	20° 22' 36.94101"N	81° 25' 56.18102"E	545109.6728	2253252.3238
T09	20° 22' 35.49712"N	81° 25' 53.13301"E	545021.4337	2253207.7027
T10	20° 22' 39.76013"N	81° 25' 50.97301"E	544958.5039	2253338.5916
T11	20° 22' 43.99601"N	81° 25' 48.82802"E	544895.9849	2253468.6260
T12	20° 22' 48.23112"N	81° 25' 46.68303"E	544833.4660	2253598.6604
T13	20° 22' 52.46603"N	81° 25' 44.53812"E	544770.9470	2253728.6948
T14	20° 22' 56.65798"N	81° 25' 42.41549"E	544709.0742	2253857.3852
T15	20° 22' 58.41160"N	81° 25' 46.05050"E	544814.3007	2253911.5678
T16	20° 23' 00.79165"N	81° 25' 50.94703"E	544956.0435	2253985.1038
T17	20° 23' 02.88098"N	81° 25' 55.30136"E	545082.0920	2254049.6626
T18	20° 23' 00.13197"N	81° 25' 56.66330"E	545121.7920	2253965.2594
T19	20° 22' 57.49890"N	81° 25' 58.00184"E	545160.8047	2253884.4186
T20	20° 22' 55.05572"N	81° 25' 59.21782"E	545196.2499	2253809.4058




BASE CO-ORDINATES





POINT ID	GEOGRAPHICAL COORDINATES		UTM COORDINATES	
	LATITUDE	LONGITUDE	EASTING	NORTHING
B1 (Base)	20° 22' 51.43170"N	81° 26' 01.51513"E	545263.1400	2253698.1200

LAND DETAIL

Village/ Tehsil	District	Forest Division	Forest Range	Type of Land	Compartment Number/ Khasra Number	Land use pattern	Length x Width of the Area (In Meter)	Surveyed Area (In Hect.)
TELGARA/ CHARAMA	KANKER	KANKER	CHARAMA	ORANGE AREA	OA 1461	DIVERSION PROPOSAL	726.41 x 420.27 m	30.529
TOTAL SURVEYED AREA								30.529

MAP NO. - 1

INDEX	
	DGPS SURVEYED AREA
	DGPS SURVEYED BOUNDARY POINT
	BOUNDARY POINT ID

GEO REFERENCED FOREST MAP AND BOUNDARY CO-ORDINATES FOR FOREST LAND DIVERSION PROPOSAL FOR MEDICAL COLLEGE BUILDING OF HEALTH DEPARTMENT		
<u>DETAIL OF DGPS SURVEYED AREA</u> VILLAGE - TELGARA TEHSIL - CHARAMA, DISTRICT - KANKER (C.G.) DGPS SURVEYED AREA - 30.529 Ha.		CHEIF MEDICAL AND HEALTH OFFICER Uttar Bastar, Disrict - Kanker Chhattisgarh
<div>SURVEYED BY  VINOD MARKAM [GEOLOGIST]</div>	<div>CHECKED BY  ALOK VERMA [SR. MANAGER]</div>	
SIDDHARTH GEO CONSULTANTS 621/3, BEHIND LEFWORTH HOSPITAL RAMKUND SAMTA COLONY RAIPUR (C.G.)		<div><u>EMPANELMENT</u> OUR FIRM SIDDHARTH GEO CONSULTANTS AUTHORIZED FOR DGPS SURVEY IN CHHATTISGARH UNDER VIDE THEIR LETTER NUMBER F7 - 14/2013/12, DATED 10/11/2014</div> <div></div>