




Geo Ref.Map

Legend

-  Feature 1
-  Proposed forest land diversion 0.154 ha
-  Proposed forest land to be diversion 0.154 ha

End point (21°13'56.06"N 70°31'38.09"E)



Proposed forest land to be diversion 0.154 ha



Startp point(21°13'48.96"N 70°31'38.52"E)

Google Earth

Image © 2018 DigitalGlobe
© 2018 Google



200 m