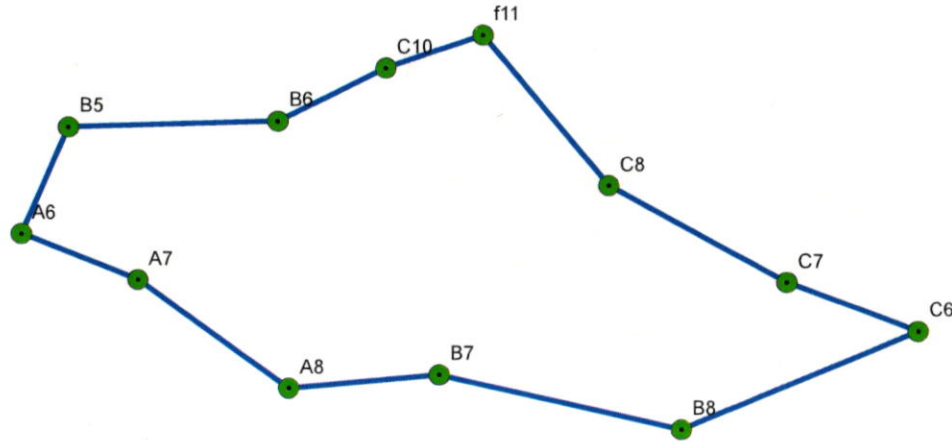
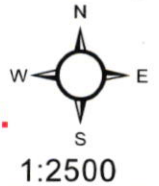


Map Showing the CA land in Koyyuru (M), Visakhapatnam District in lieu of Diversion of Forest Land for Proposed Road from Gompam to Bobbampadu of Chintapalli Range of Narsipatnam Division and Chodavaram Range of Visakapatnam Division.



| S no | Name | Eastrg | Northing | Elevaton | Lattude | Longitude |
|------|------|------------|-------------|----------|-------------|-------------|
| 1 | A6 | 637362.003 | 1946612.569 | 454.275 | 17.60190935 | 82.29458506 |
| 2 | A8 | 637455.643 | 1946558.319 | 463.541 | 17.60141332 | 82.29546393 |
| 3 | A7 | 637402.939 | 1946596.424 | 455.524 | 17.60176092 | 82.29496975 |
| 4 | B5 | 637378.419 | 1946650.275 | 442.781 | 17.60224906 | 82.29474217 |
| 5 | B7 | 637508.358 | 1946563.315 | 445.541 | 17.60145521 | 82.29596097 |
| 6 | C6 | 637675.503 | 1946579.214 | 398.932 | 17.60158854 | 82.29753698 |
| 7 | C8 | 637567.082 | 1946630.060 | 397.915 | 17.60205473 | 82.29651862 |
| 8 | C10 | 637489.239 | 1946671.330 | 407.825 | 17.60243248 | 82.29578777 |
| 9 | B6 | 637451.647 | 1946652.644 | 439.670 | 17.60226595 | 82.29543234 |
| 10 | B8 | 637593.057 | 1946544.329 | 450.005 | 17.60127839 | 82.29675785 |
| 11 | C7 | 637629.559 | 1946596.280 | 398.822 | 17.60174560 | 82.29710515 |
| 12 | f11 | 637523.335 | 1946683.154 | 388.377 | 17.60253722 | 82.29610982 |

[Signature]
Executive Engineer
PR (PRI + PIU) Division
PADERU.

[Signature]
DIVISIONAL FOREST OFFICER
NARSIPATNAM

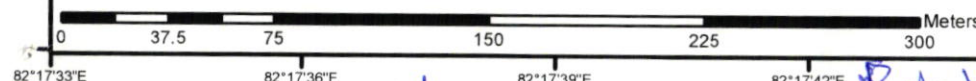
Surveyed Area **2.21 Ha**

Legend

- DGPS Points
- Surveyed Area

[Signature]
8/1/2022
FOREST RANGE OFFICER
(GIS), O/o. Pri.CCF (HoFF),
Aranya Bhavan, Guntur.

The DGPS/GNSS/ETS data is only verified, the absolute locations of Points shall be verified by the concerned field officers.



[Signature]
M. Satyanarayana
FBO Belaram (incharge)

[Signature]
Forest Section Officer
Golugonda

[Signature]
Forest Range Officer
Krishnadevipeta

[Signature]
Sub-Divisional Forest Officer
Narsipatnam