

51

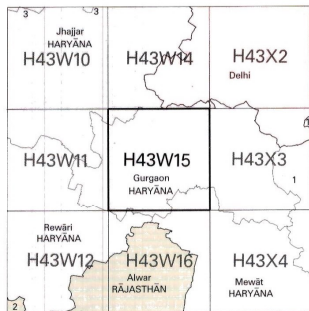


NOT FOR EXPORT

OPEN SERIES
MAP

No. H43W15

Scale 1:50,000




भारतीय सर्वेक्षण विभाग

SURVEY OF INDIA

1st Edition 2007.

Price : Rs. 77/-

CONVENTIONAL SYMBOLS



REFERENCE

NH 2 National Highway No. 2

NOTES :-

Heights are in metres and above Indian mean sea level.
Contours are approximate.
A relative height e.g. 4r marked along a canal, indicates the height of the top of the canal embankment above the adjacent country.
Tanks shown dry, in this area usually contain water from July to March.
A relative height e.g. 3r represents the approximate height in metres between the top and bottom of a steep slope.
Unmetalled roads and cart tracks in this sheet are generally mettable in dry season. Permission to use cart tracks along canals is required from the irrigation authorities.
3,000-aree triangulation stations of Bhakra Dam Project Survey are shown as tertiary bench-marks thus : P 458 BM 221.6

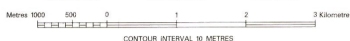
COMPILATION INDEX

A. Surveyed during 1981-82. Updated for major details during 2005-06.

Projection - UTM Datum - WGS 84

Magnetic Variation from True North about 1/2° East in 2000.

1:50,000



CONTOUR INTERVAL 10 METRES

For further details about this map, please contact

Director

Haryana Geo-Spatial Data Centre

Survey of India, Sector 32 A

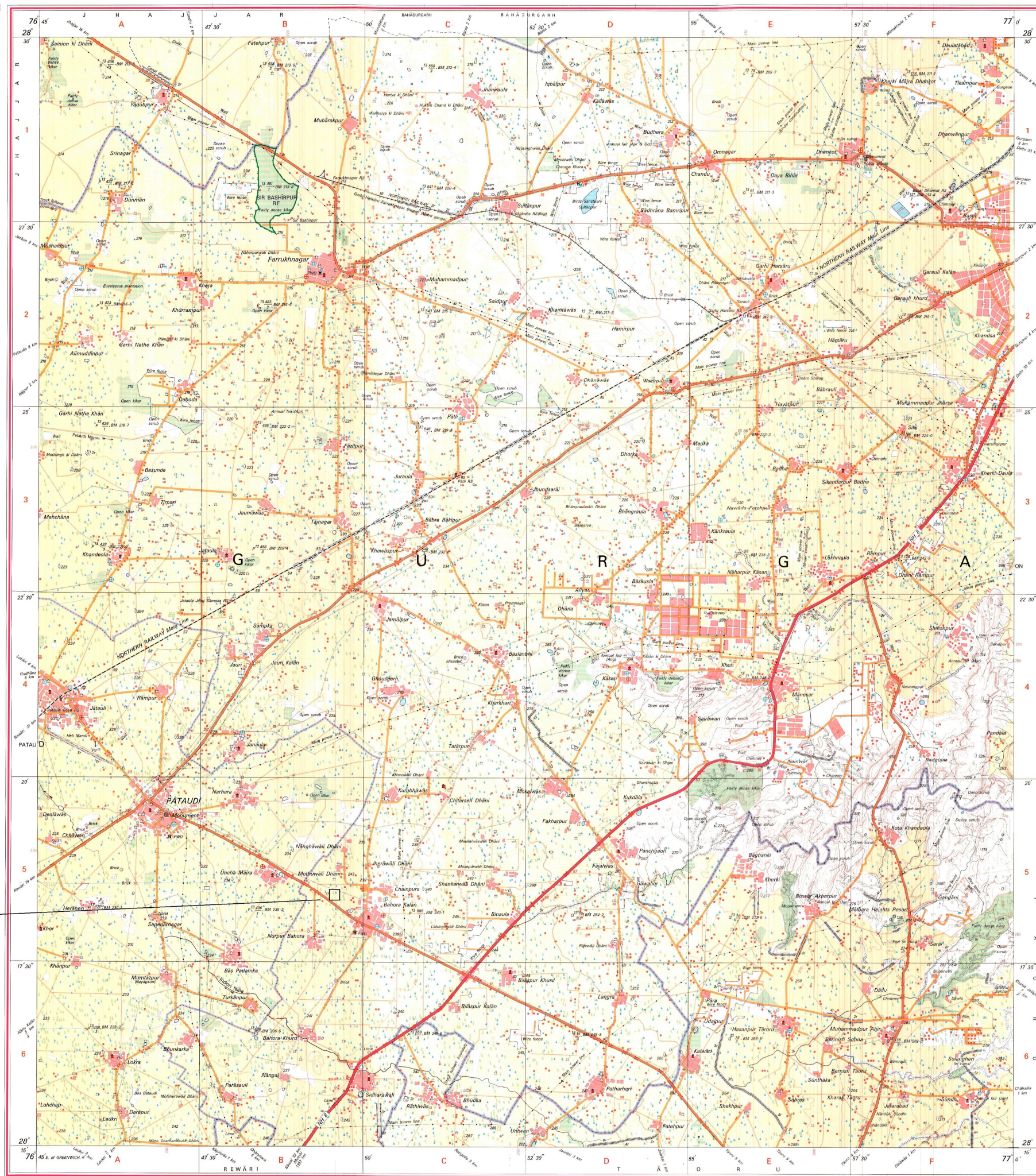
Chandigarh

Fax : 0172 - 2604671

WEBSITE - www.surveyofindia.gov.in

Reproduction in whole or part by any means is prohibited without the written permission of Survey of India, the National Mapping Agency.

GOVERNMENT OF INDIA COPYRIGHT, 2007.



REG. No. 78003-WFG © by Survey of India GDS-150,000 - 1502' 11.

भारत के सर्वेक्षण नक्शे तैयार करने वाले सर्वेक्षक, भू-सूचना विभाग, भारत सरकार, नई दिल्ली, भारत।
Published under the direction of Major General M. Gopal Rao, B.Tech., P.G.Dip. (Aerial Photo), MME, MCA, FIS, Surveyor General of India,
Survey of India, Hathi Bazar Estate, Post Box No. 37, Dehra Dun - 248001 (Uttarakhand)
Department of Science & Technology, Government of India.

PRINTED AT THE WESTERN PRINTING GROUP OF SURVEY OF INDIA.