

LAYOUT PLAN OF PROPOSED ROAD BICHI TO RAMPUR UPRETI
FROM CH-0 TO 4240 M.

ROAD

A- ROAD STARTING POINT AT BHICHI VILLAGE CH-0/0

B- FOREST BOUNDARY START AT CH-270

C- FOREST BOUNDARY END AT CH-2950

D- ROAD END POINT AT VILLAGE RAMPURA CH-4240

BICHI
VILLAGE




CH-0
A
CH-270
B


CH-2950
C


CH-4240
RAMPUR D
VILLAGE

Rāmpur

INDEX

PERTICULAR	SYMBOL
PROPOSED ROAD	
ROAD UNDER FOREST	
FOREST BOUNDARY	


ASSISTANT ENGINEER
PWD SUB. DIV. KILWARI


EXECUTIVE ENGINEER
PWD DIV. SHAHABAD