

Full Title of the Project: - Construction of Shamshar to Chalohan road km 0/000 to 3/420

File No

Date of Proposal:-

(Check List Serial Number-10)

JUSTIFICATION FOR LOCATING THE PROJECT IN FOREST AREA

1.668 Hectare of forest land is required by Himachal Public Works Department for construction of Shamshar to Chalohan road km 0/000 to 3/240. The total length of the road is 3.240 km out of which 2.380 km of road will pass through the forest land and 1.040 km will pass through private land.

The road is being constructed to provide motor link to the Shershpan, Parlidhar, Chalohan, Dhralijan and Dofati. The road will cater to the needs of population and will give a boost to the local economy. 75 numbers of trees are coming in proposed road alignment. 1.428 hectare of forest land is required for road construction and 0.24 hectare of forest land is required for dumping site. Total Forest area for the construction of this road is 1.668 hectare which is required to be diverted under Forest Conservation Act, 1980.

Shershpan, Parlidhar, Chalohan, Dhralijan and Dofati villages are unconnected by road. The villagers have to take uphill to reach their villages. It is also very problematic for the villagers to transport their essential commodities upto their villages in the absence of road specially in view of the rugged terrain and steep slopes. Beside this the motor road will be helpful for the patients in case of medical emergencies. It is also the policy of the State Government to connect all the Panchayats by road. Hence road link to these villages has been mooted by Shamshar to Chalohan road km 0/000 to 3/240


Reason for rejection of alternative alignments:-



Alignment No. 1 Alternative alignment No.1 has been rejected due to more involvement of forest land i.e. 1.82 hac. Forest land and 97 Nos trees are coming in the road alignment. Enumeration list of the same is attached with case proposal. Therefore, the Alternative alignment No.1 is rejected.


Alignment No. 2 Alternative Alignment No. 2 has been rejected due to more involvement of Forest land i.e. 2.07 hac. Forest land and 101 Nos of trees are coming in the road alignment. . Enumeration list of the same is attached with case proposal Therefore the alternative No.2 is rejected.

Dated: 21.1.22

Place: Nirmand


ASSISTANT ENGINEER
ANNI SUB-DIVISION
H P W D ANNI


Dr Chaman Lal, HPFS
Divisional Forest officer
Ani Forest Division at : 


(Er. Rajesh Sharma)
Executive Engineer
Outer Sonj Division
HPFWDD Nirmand