

Full Justification for Locating the Project

The Government of Telangana State has decided for Laying of BT Road from R&B Road to Chinnagudipet via Parvathipet in DahegaonMandal. The Govt. vide GO Rt.No.218, Panchayat Raj and Rural Development, under PMGSY -Batch III Proposals of 2017-18 , dated.03.04.2018 has approved administrative sanction for laying of BT and maintenance of Roads. The proposed project is one among them.

The existing old road is passing through forest reach to a length of 2800.52 mts and width of 7.5 mts proposed from Chinnagudipet village R&B Road via Parvathipet village to the mandalhead quarters of DahegaonMandal. It is also an important road connecting these villages to the DahegaonMandal Headquarter enrouting number of interior villages, and also vehicular movement for transportation of agricultural goods.


As per the DGPS survey authentication report, the extent of area passing in the Reserve Forest area is 2.1004 Ha.

As there is no alternative to that of Laying of BT road, proposal is being furnished for diversion of forest land.


The details of forest area required are as follows:


Division Name	Block Name	Compt No	Length in Mts	Width in Mts	Area in Ha
Asifabad	Hathini	412/1	1964.79	7.5	1.4736
Bellampally		412/2	835.73		0.6268
		Total	2800.52		2.1004


Assistant Executive Engineer
PR Sub-Div. Kaghaznagar


Deputy Executive Engineer
PR Sub Divn. Kaghaznagar


Dist. Panchayat Raj Engineer, PUD
Kumarambheem District.


Regional Officer (PR)
Regional Office, Adilabad.


Chief Engineer
Panchayati Raj, Hyderabad,
Telangana State.